



**LEGEND**

- PLANT BED PREP
- STONE DUST PATH
- 3/4" CRUSHED STONE
- FENCE
- HDPE PERFORATED SUBDRAIN
- SAW CUT PAVEMENT
- RESET EX. GRANITE CURB
- 4" WHITE PAVEMENT MARKING
- WOODCHIP BERM PERIMETER

LANDSCAPE ARCHITECT      DATE

McGRATH LOT  
LANDSCAPE

YWCA WAY  
IN  
WORCESTER  
MASSACHUSETTS  
(WORCESTER COUNTY)

LAYOUT AND MATERIALS  
PLAN

MARCH 07, 2024

REVISIONS:

NO.	DATE	DESC.
1	3/25/24	CLARIFICATIONS PER PREBID

PREPARED FOR:  
CITY OF WORCESTER  
PARKS AND RECREATION DEPT.  
50 SKYLINE DRIVE  
WORCESTER, MA 01602

**BSC GROUP**  
33 Waldo Street  
Worcester, Massachusetts  
01608  
508 792 4500

© 2017 The BSC Group, Inc.  
SCALE: 1" = 10'  
0' 5' 10' 20' FEET





LANDSCAPE ARCHITECT      DATE

PLUMLEY VILLAGE  
LANDSCAPE

YWCA WAY  
IN

WORCESTER  
MASSACHUSETTS  
(WORCESTER COUNTY)

LAYOUT AND MATERIALS  
PLAN

MARCH 07, 2024

REVISIONS:		
NO.	DATE	DESC.
1	3/25/24	CLARIFICATIONS PER PREBID

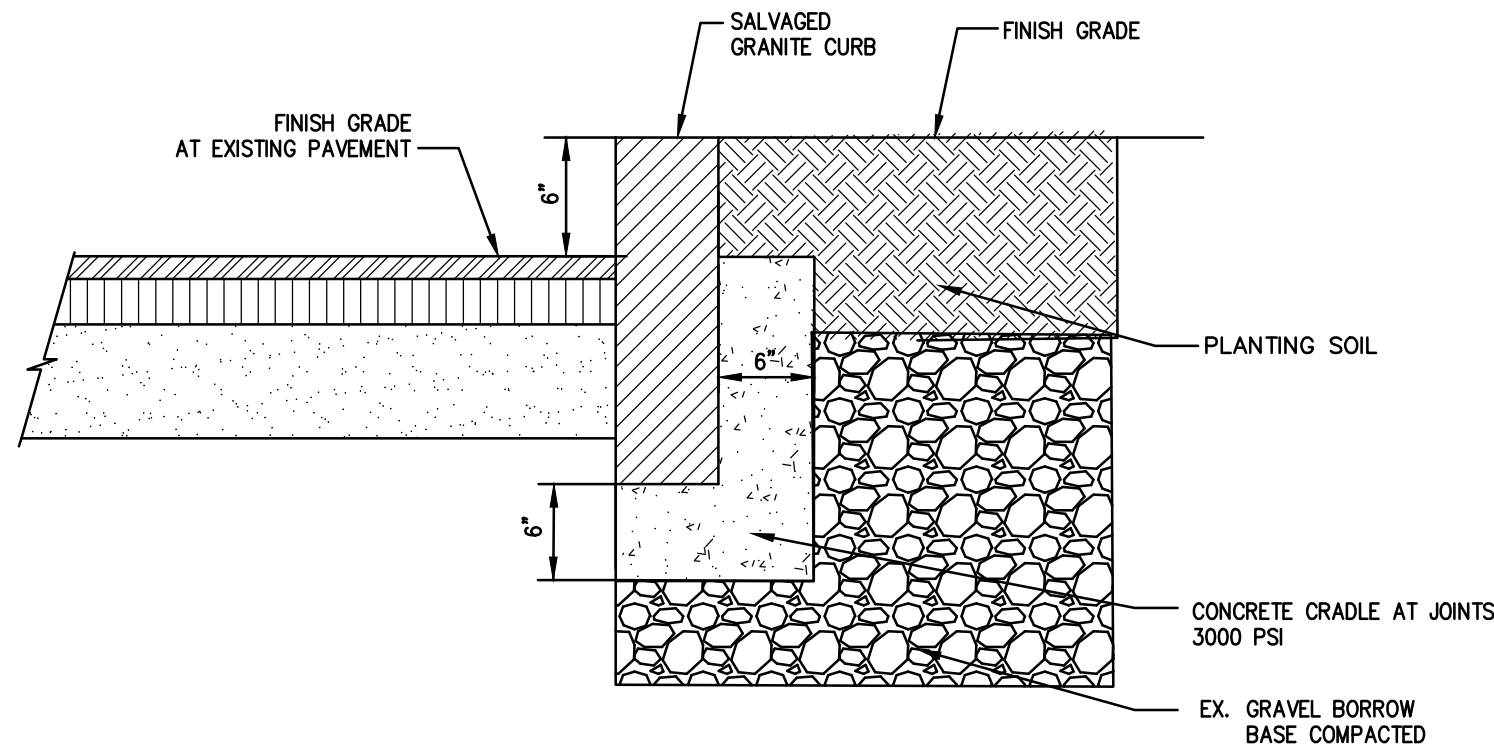
PREPARED FOR:  
CITY OF WORCESTER  
PARKS AND RECREATION DEPT.  
50 SKYLINE DRIVE  
WORCESTER, MA 01602

**BSC GROUP**  
33 Waldo Street  
Worcester, Massachusetts  
01608  
508 792 4500

© 2017 The BSC Group, Inc.  
SCALE: 1" = 10'  
0' 5' 10' 20' FEET

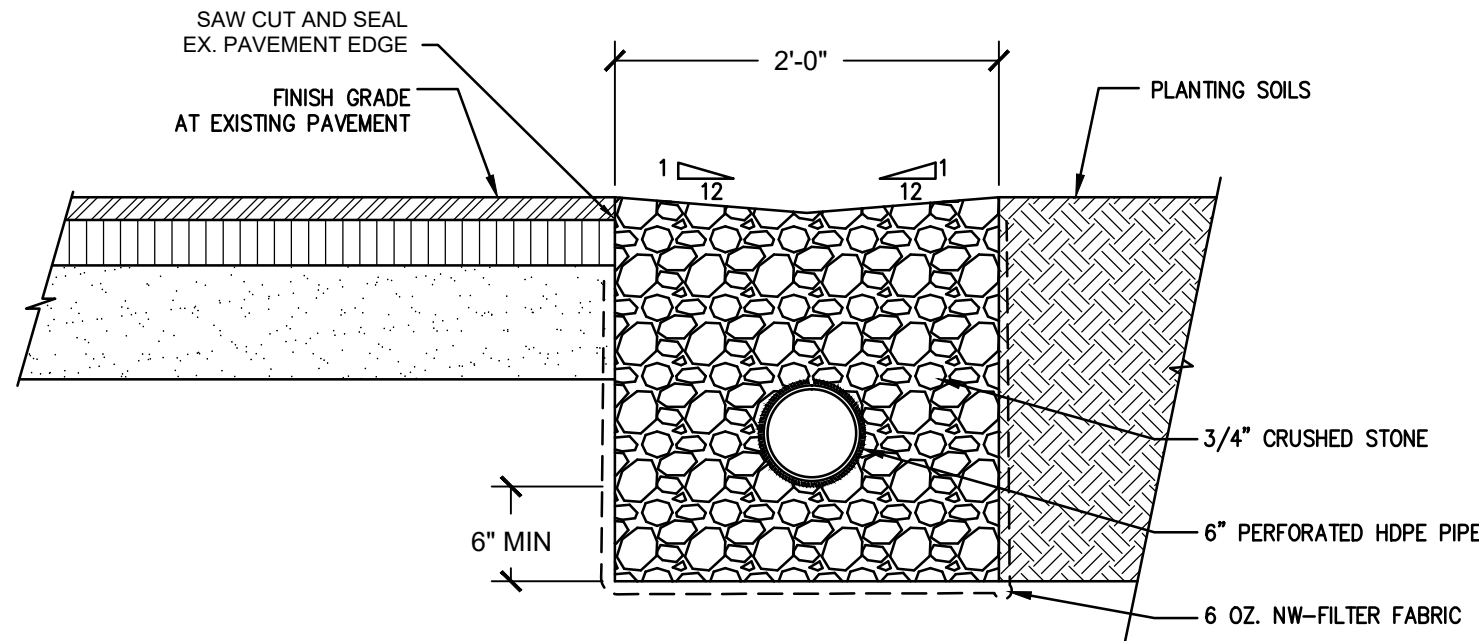
FILE:	
DWG.:	
JOB. NO: 0100498.00	SHEET 2 OF 4





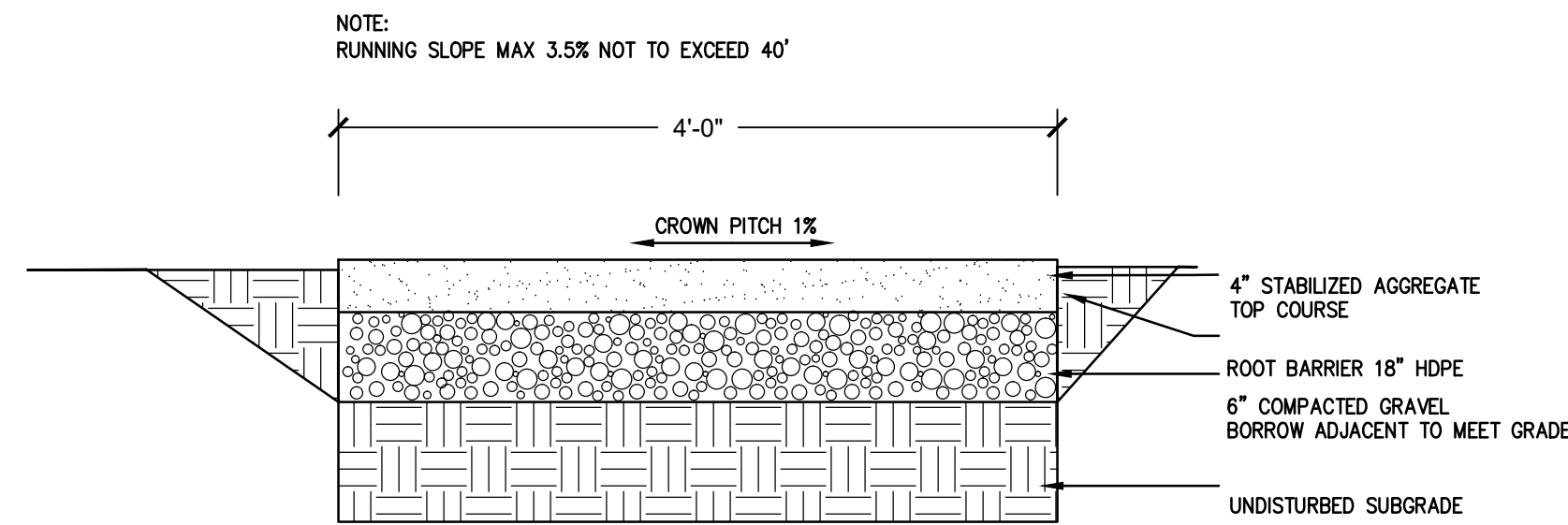
**RESET GRANITE CURB**

SCALE: NONE



**STONE TRENCH W/ DRAINAGE PIPE**

SCALE: NONE

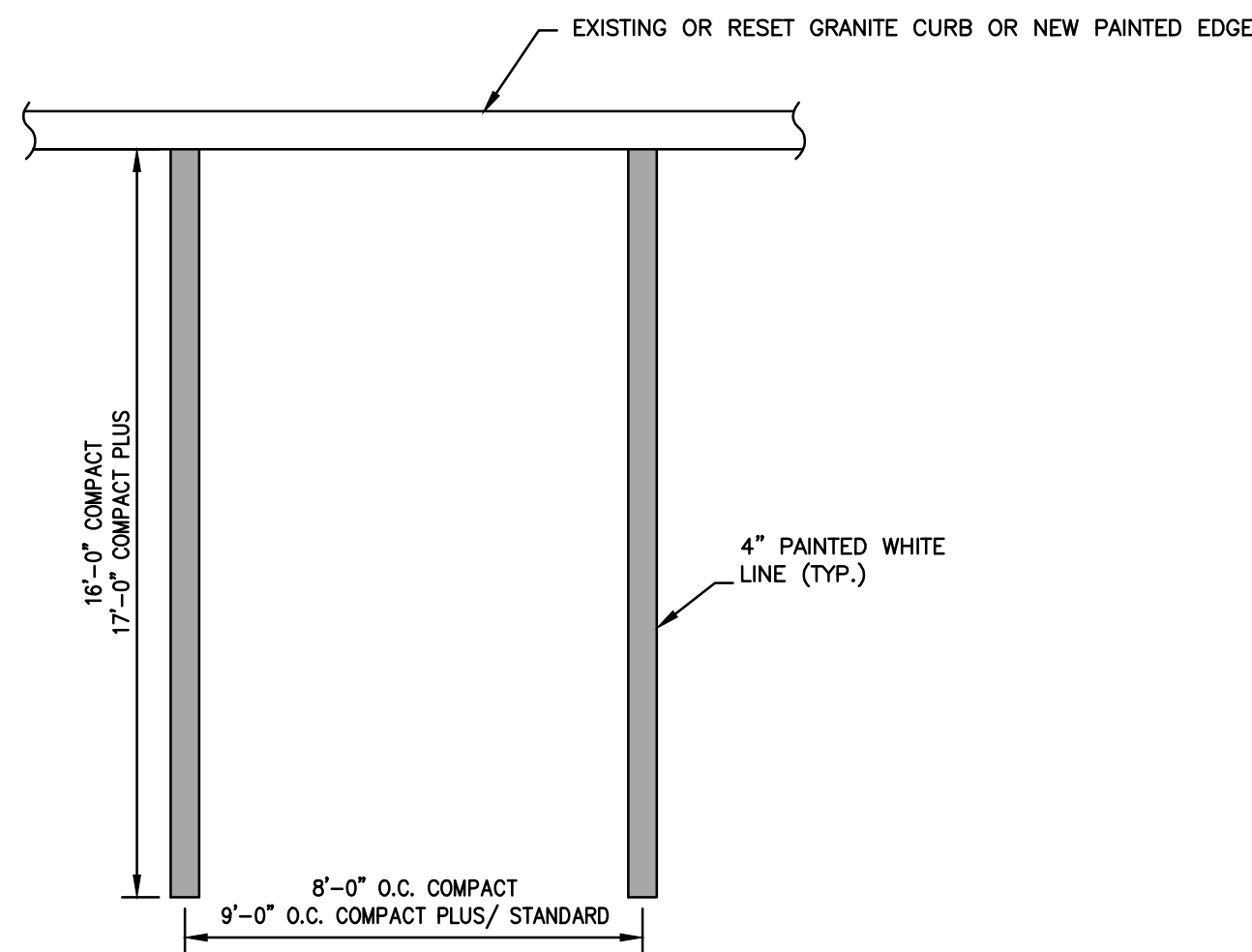


**STABILIZED STONE-DUST PAVING**

N.T.S.

NOTE:

SEE PLANS FOR LOCATIONS OF EACH PARKING SPACE TYPE.

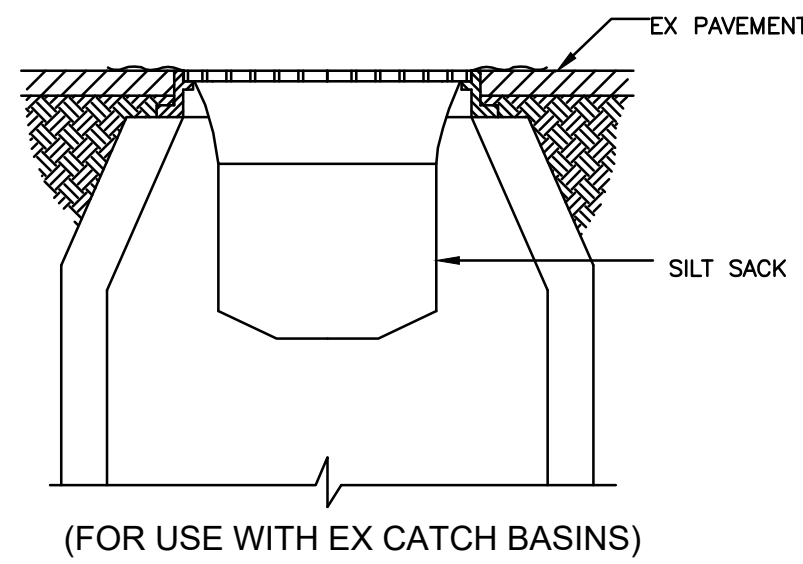


**STANDARD PAINTED PARKING MARKINGS**

SCALE: NONE

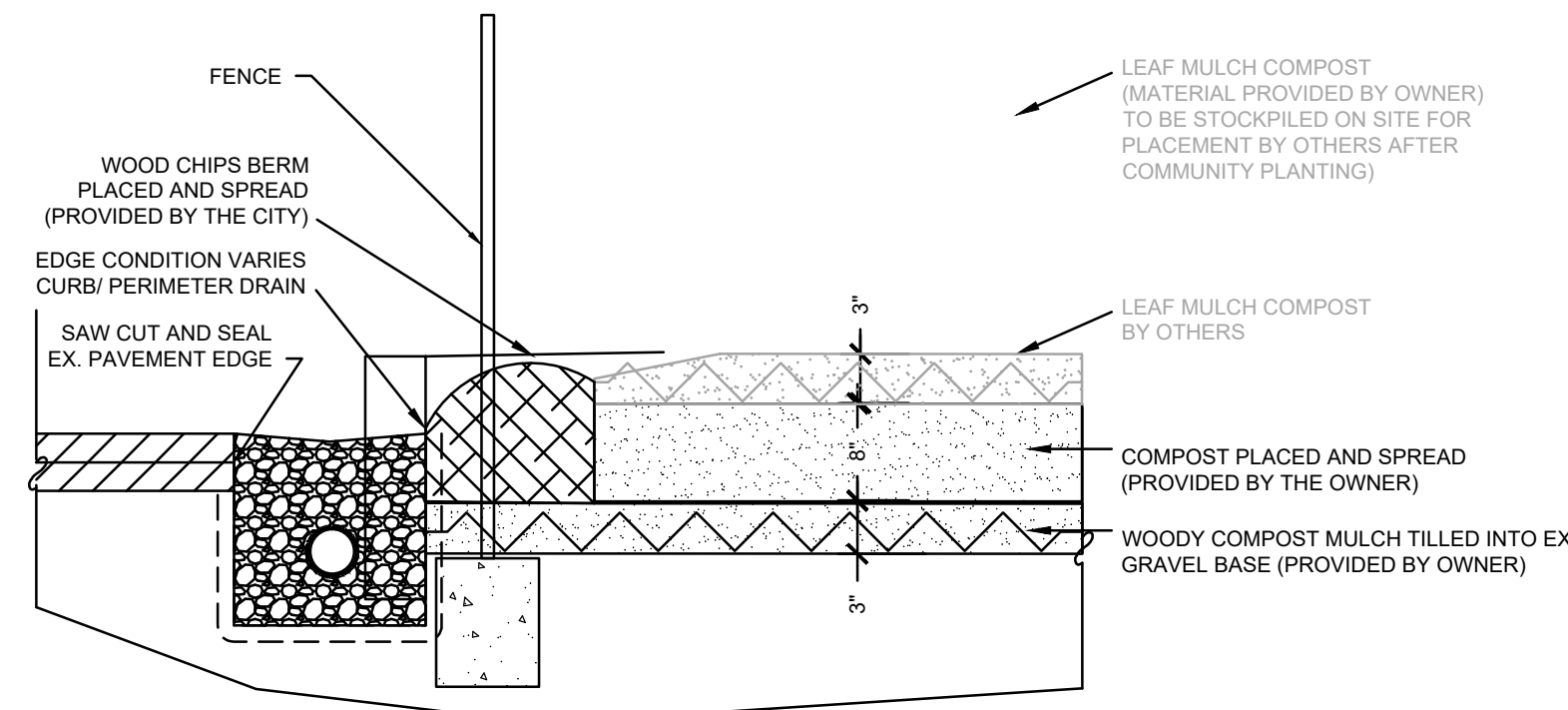
NOTE:

SILT SACKS TO BE PLACED IN ALL CATCH BASINS IN THE VICINITY OF NEW CONSTRUCTION. CATCH BASINS ARE TO BE PROTECTED AS SHOWN, WITH MINIMUM WEEKLY MAINTENANCE, OR AS REQUIRED AND REPLACED IF NECESSARY.



**SILT SACK INLET PROTECTION**

SCALE: NONE



NOTES:

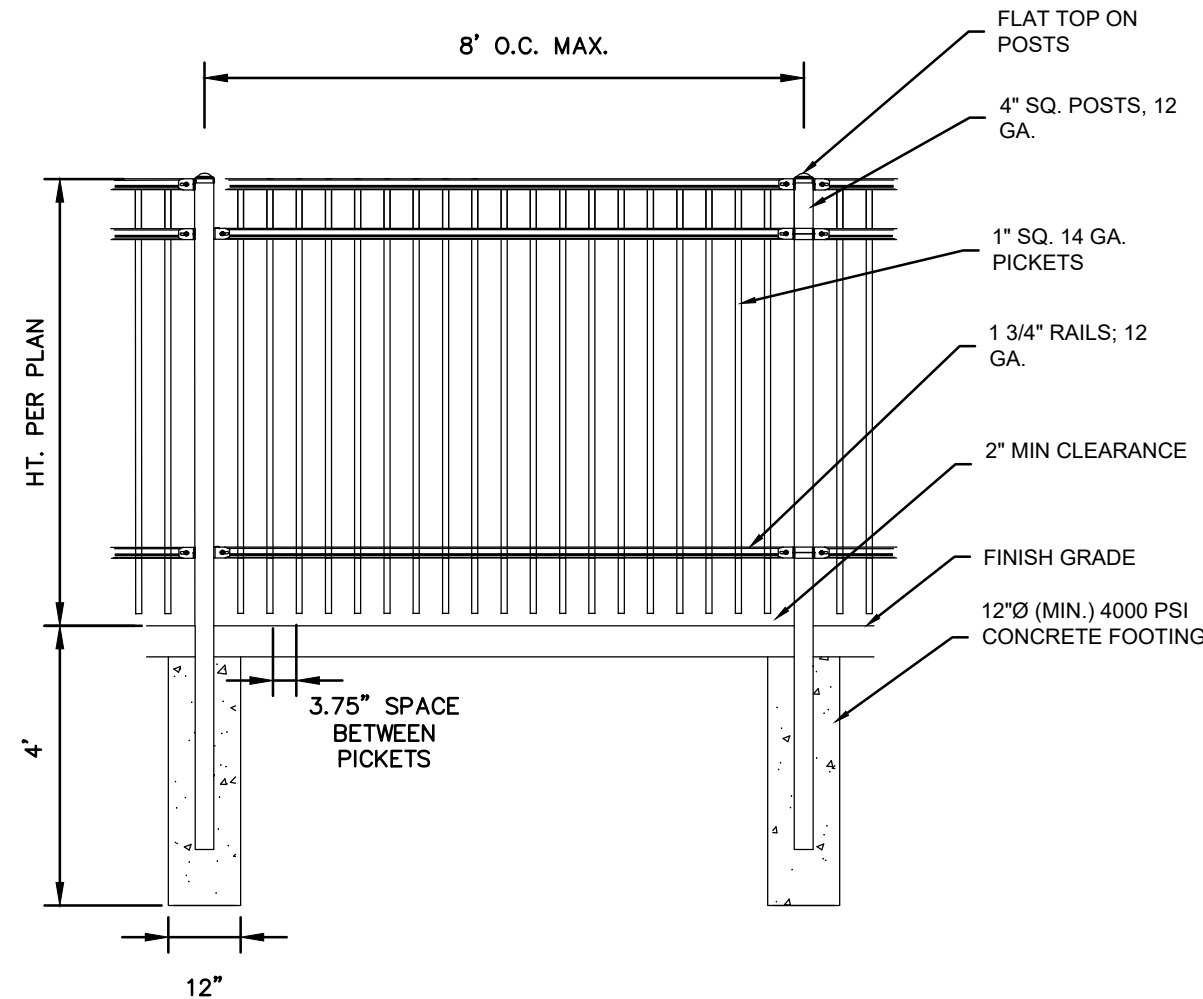
1. TILL WOODY MULCH INTO THE TOP 3 INCHES OF GRAVEL BASE
2. SPREAD COMPOST
3. PLACE WOOD CHIP PERIMETER

**MCGRATH BED PREPARATION & EDGE**

SCALE: NONE

NOTES:

1. MEMBER SIZING AND FOOTINGS PER MANUFACTURER'S SPECIFICATIONS, EXCEPT AS NOTED.

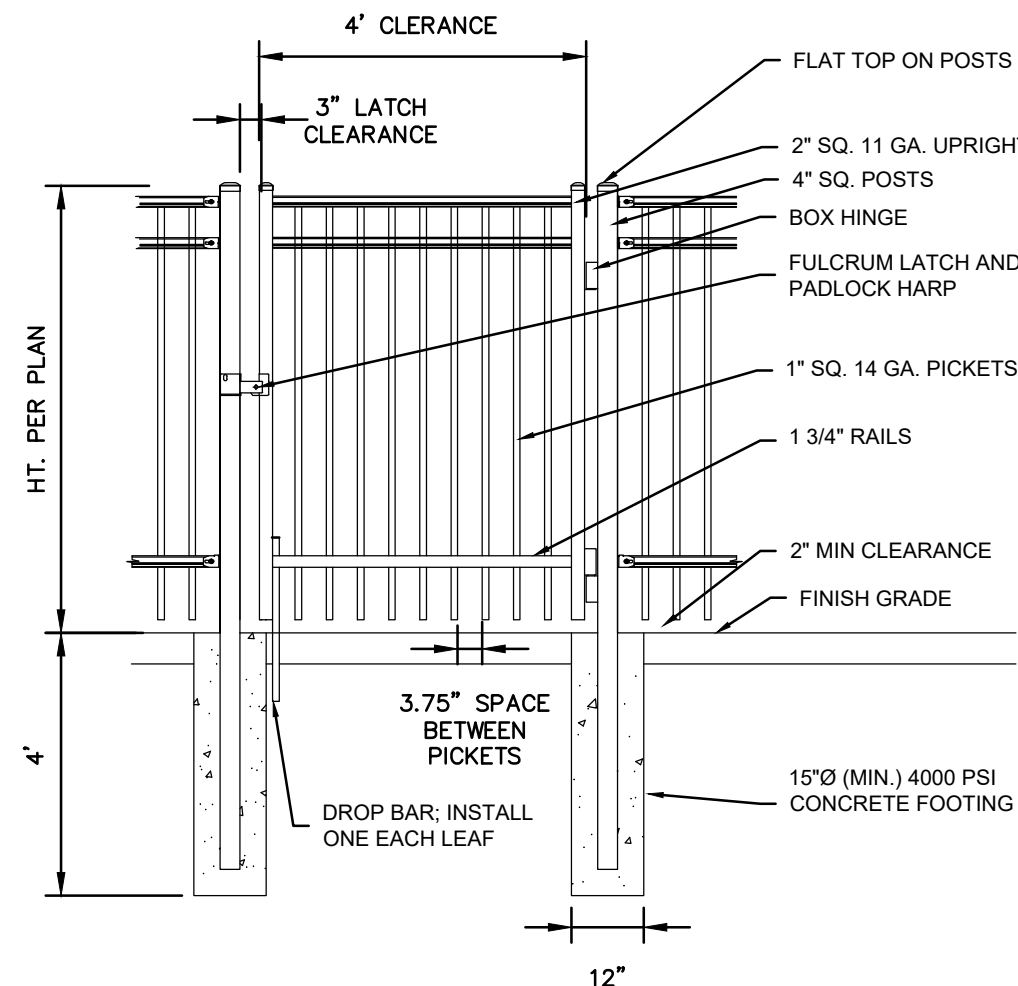


**TYPICAL METAL PICKET FENCE**

SCALE: NONE

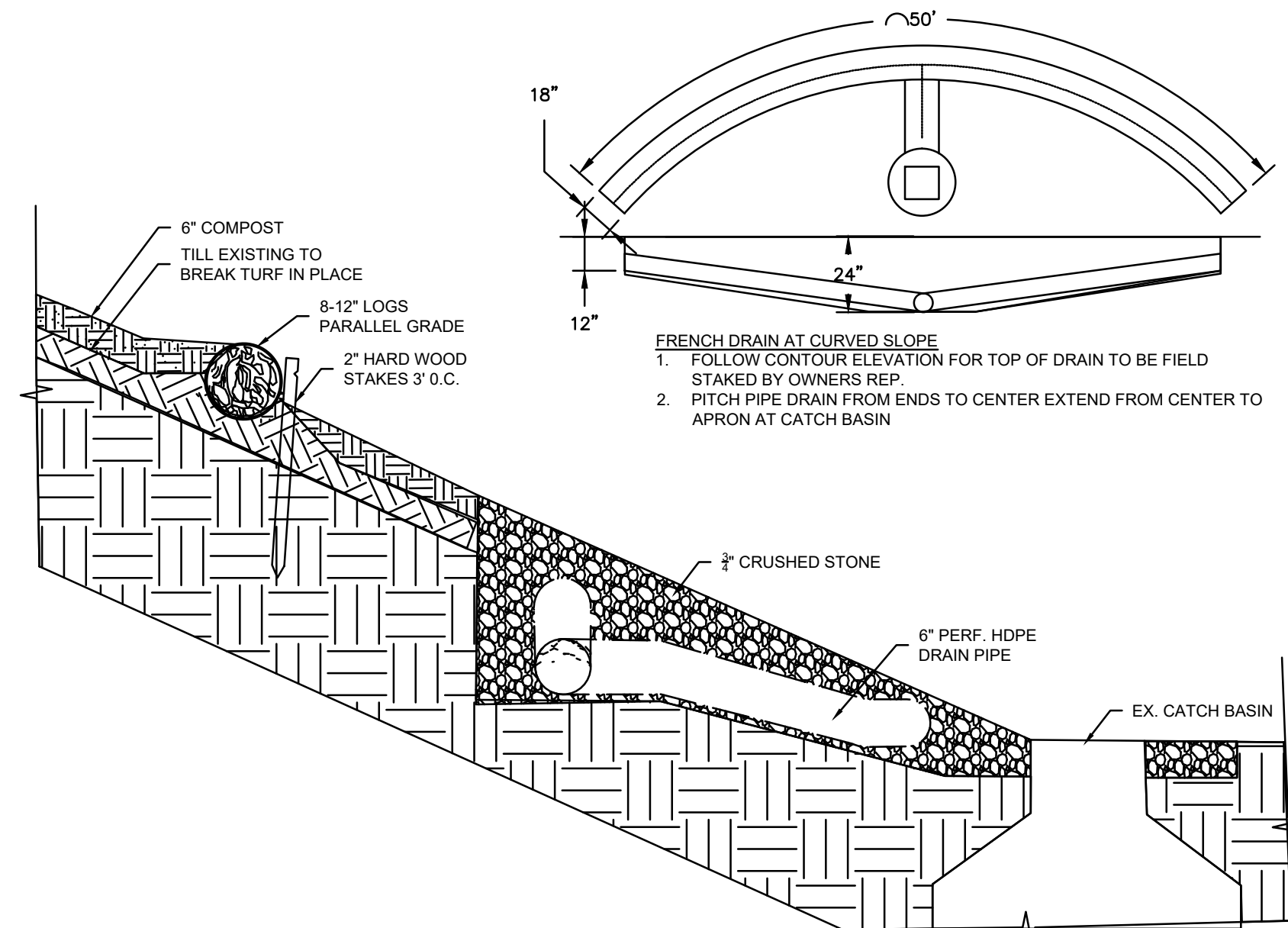
NOTES:

1. MEMBER SIZING AND FOOTINGS PER MANUFACTURER'S SPECIFICATIONS, EXCEPT AS NOTED.



**METAL PICKET FENCE SINGLE GATE**

SCALE: NONE



**PLUMLEY BED PREPARATION & DRAIN**

SCALE: NONE

LANDSCAPE ARCHITECT

DATE

YWCA WAY  
IN  
WORCESTER  
MASSACHUSETTS  
(WORCESTER COUNTY)

SITE DETAILS  
CONSTRUCTION

MARCH 07, 2024

REVISIONS:

NO.	DATE	DESC.

PREPARED FOR:  
CITY OF WORCESTER  
PARKS AND RECREATION DEPT.  
50 SKYLINE DRIVE  
WORCESTER, MA 01602

**BSC GROUP**

33 Waldo Street  
Worcester, Massachusetts  
01608

508 792 4500

© 2017 The BSC Group, Inc.

SCALE:



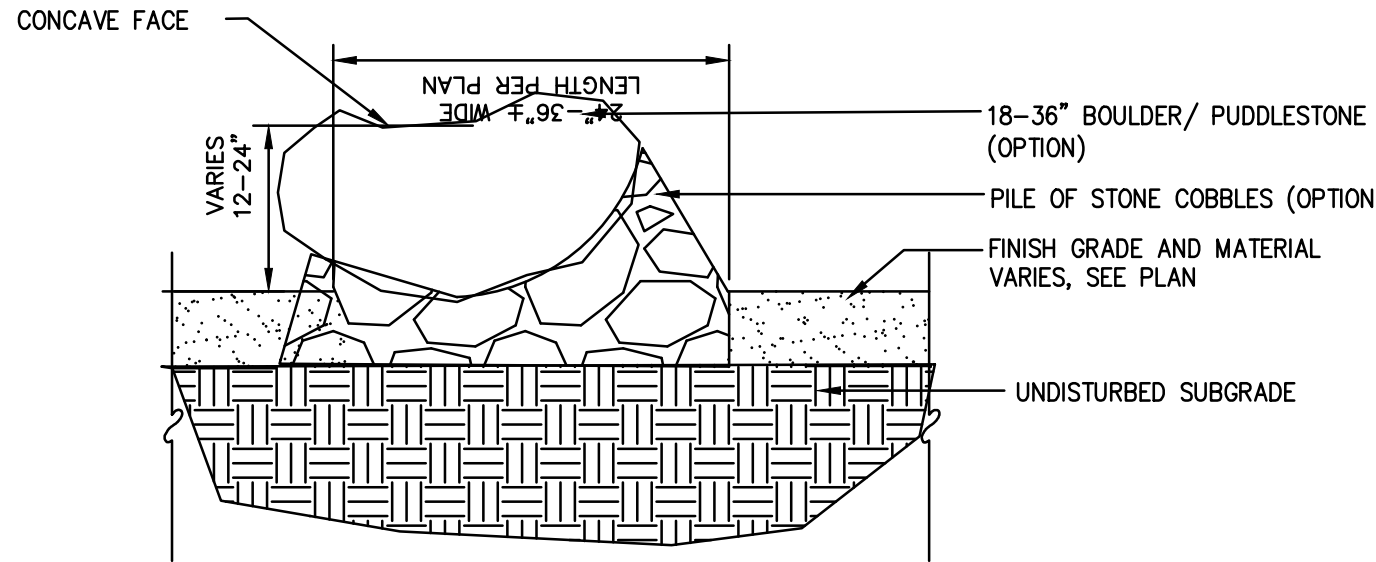
FEET

FILE:  
DWG.:  
JOB. NO: 0100498.00

SHEET 3 OF 4

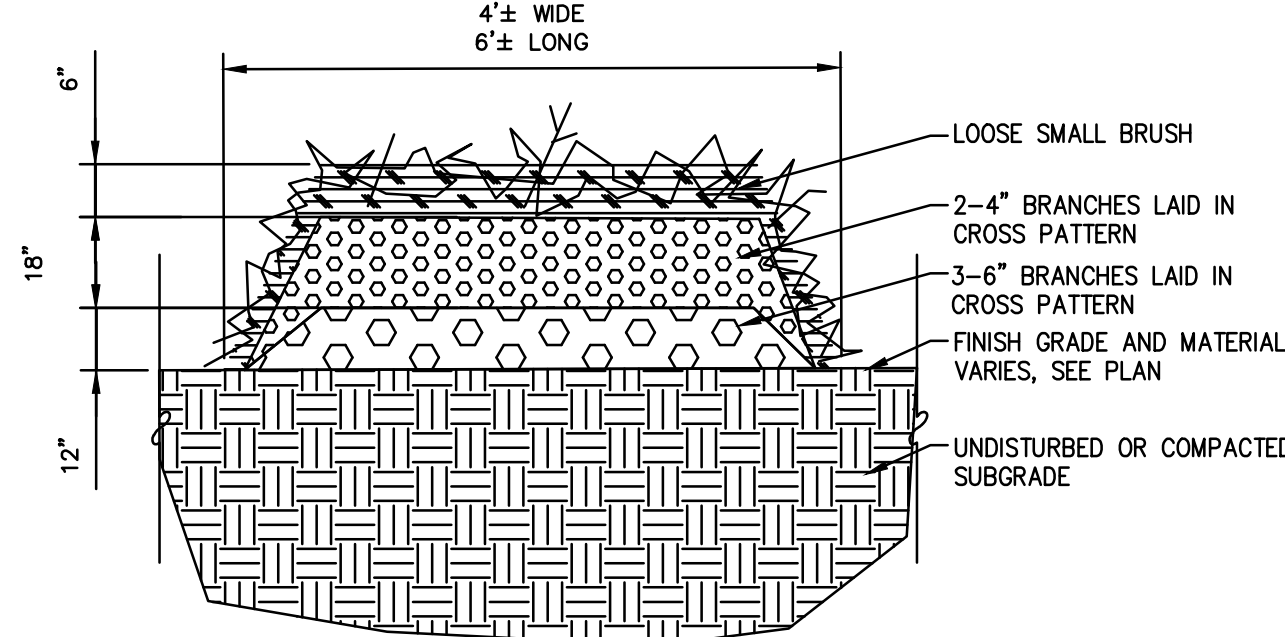


NOTES:  
COBBLES SHALL BE ROUNDED FIELD STONE 12" MAX. DIA. 3" MIN. DIA.  
THE CONTRACTOR MAY UTILIZE STONE REMOVED FROM THE CONSTRUCTION EXCAVATIONS FOR USE IN HABITAT COBBLE PILE.  
PLACE COBBLE PILES AS DIRECTED BY THE DOT WETLAND SPECIALIST OR LANDSCAPE ARCHITECT.



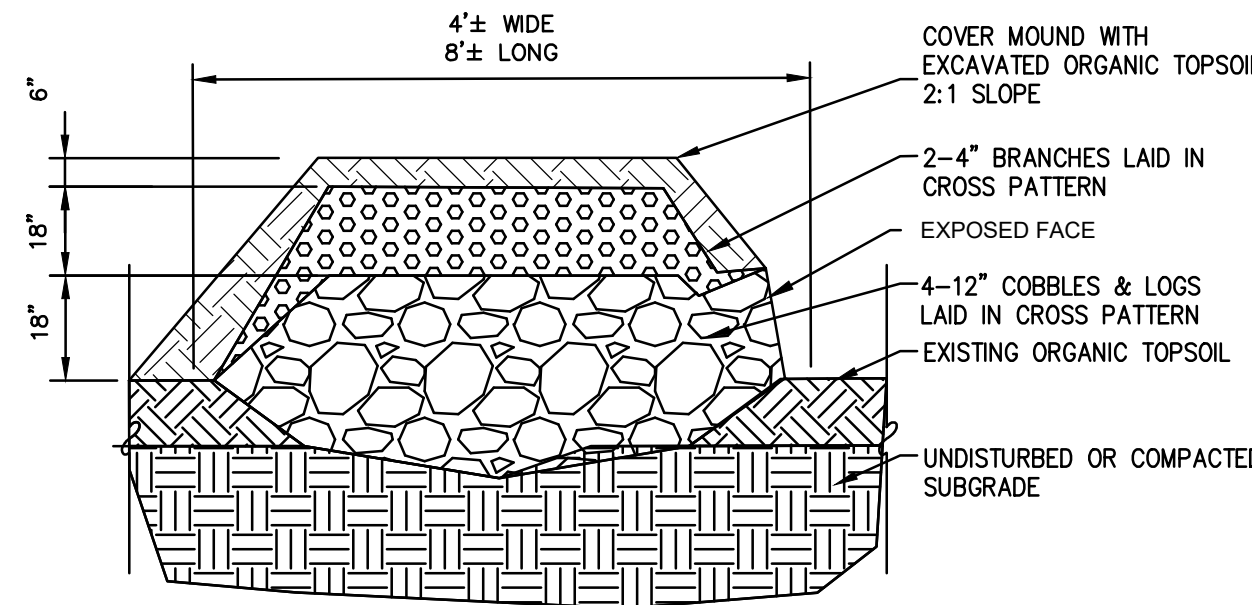
HABITAT COBBLE PILE/ BANK/ PUDDLE STONE/ SUN STONE  
SCALE: NONE

NOTES:  
THICKET BRUSH PILE SHALL CONSIST OF WOODY MATERIAL CLEARED FROM THE SITE CUT TO SIZE AND PLACED AS DIRECTED.  
BRUSH MAY NOT INCLUDE INVASIVE WEED SEED. REVIEW MATERIAL TO BE SET ASIDE FOR BRUSH PILE WITH DOT WETLAND SPECIALIST OR LANDSCAPE ARCHITECT.

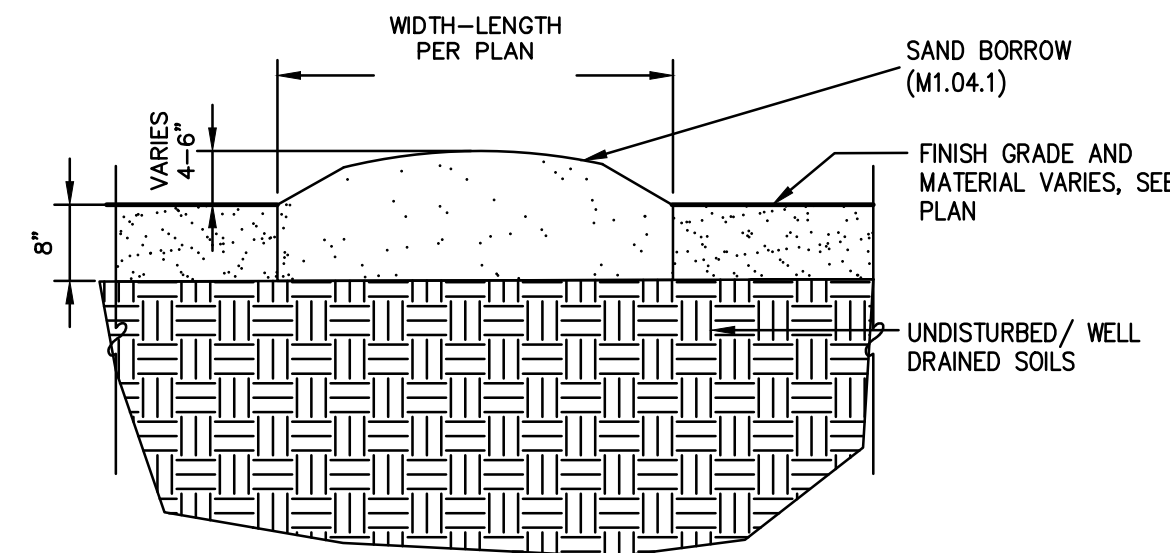


HABITAT: BRUSHY THICKET – BRUSH PILE  
SCALE: NONE

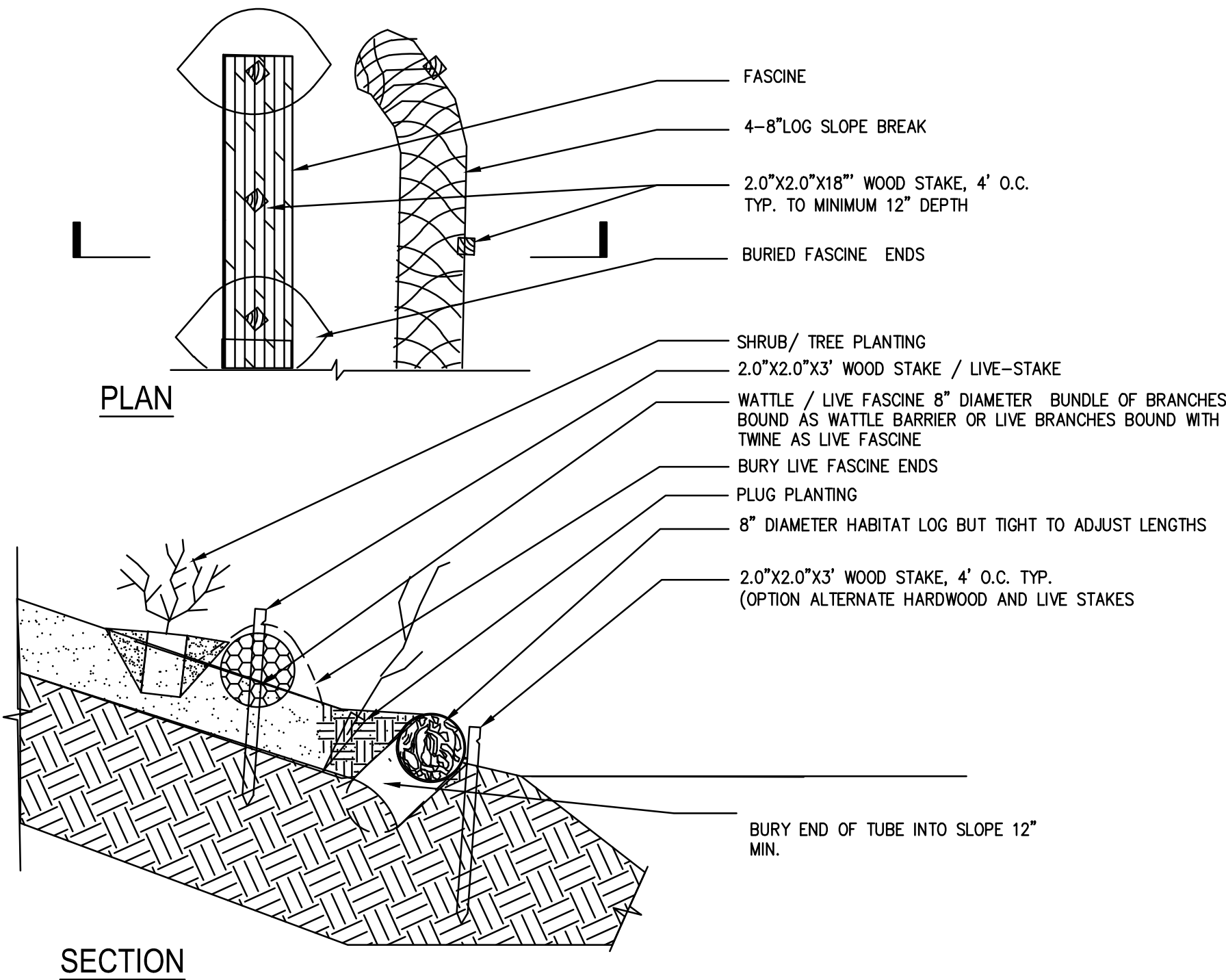
NOTES:  
HIBERNACULA SHALL CONSIST OF STONE & WOODY MATERIAL CLEARED FROM THE SITE CUT TO SIZE AND PLACED AS DIRECTED.  
BRUSH MAY NOT INCLUDE INVASIVE WEED SEED. REVIEW MATERIAL TO BE SET ASIDE FOR BRUSH PILE WITH WETLAND SPECIALIST OR LANDSCAPE ARCHITECT.



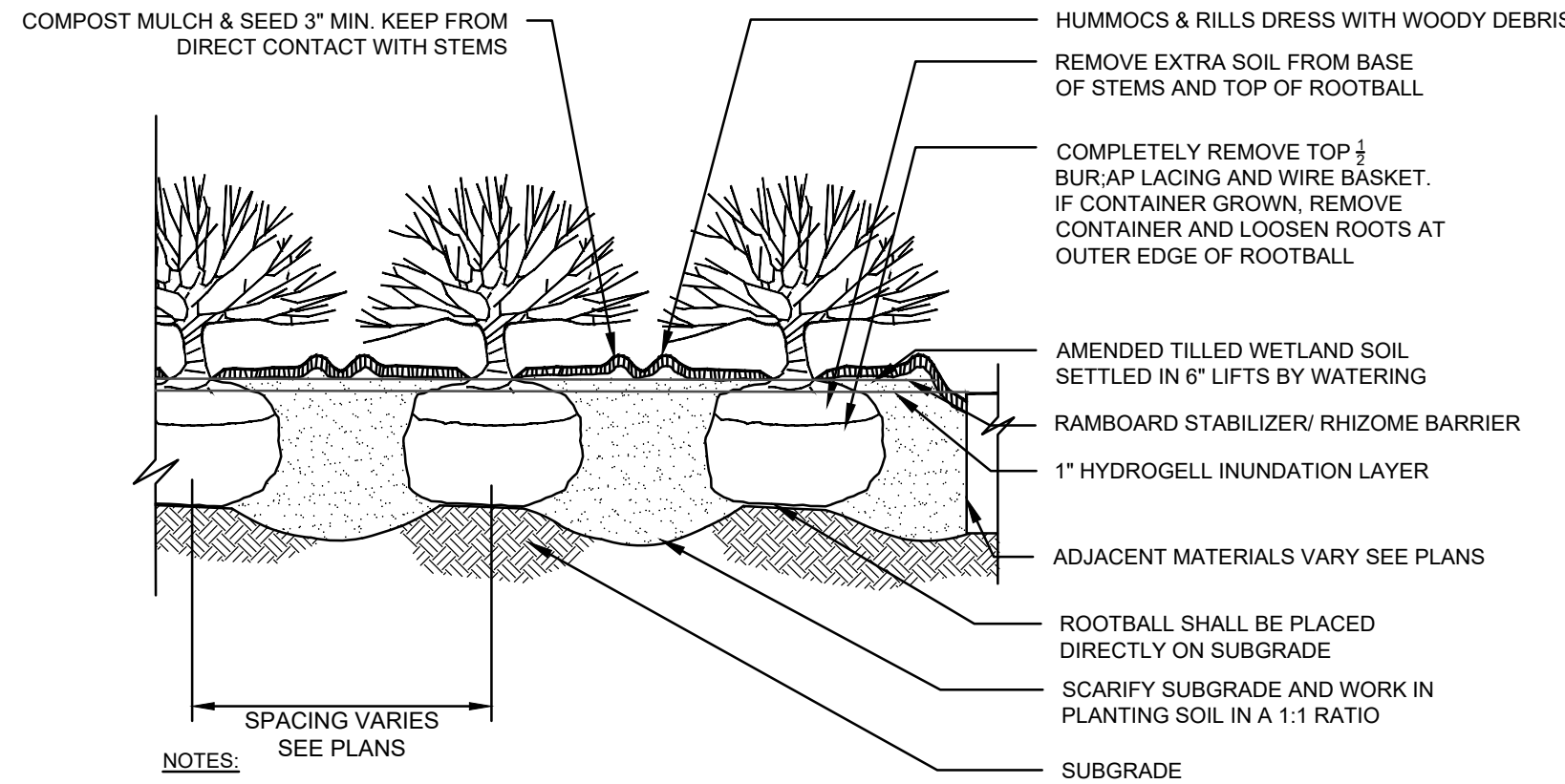
HABITAT: HIBERNACULA – EARTH, STONE, WOOD PILE  
SCALE: NONE



HABITAT: SAND BANK NESTING  
SCALE: NONE



SLOPE PLANTING W/ FASCINE – HABITAT NURSE LOG  
SCALE: NONE

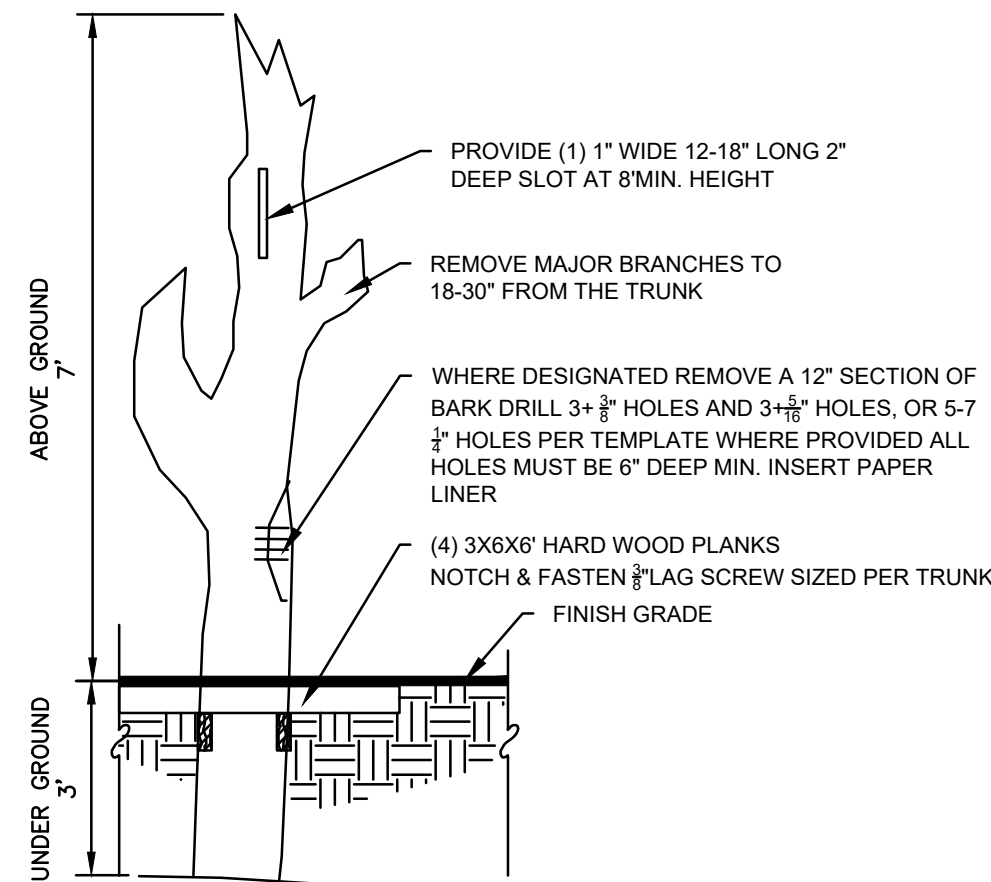


- NOTES:
- SEE SPECIFICATIONS FOR ADDITIONAL REQUIREMENTS.
  - NO PRUNING OR CUTTING UNLESS DIRECTED BY THE LANDSCAPE ARCHITECT.
  - SAUCER SHALL BE FLOODED TWICE DURING THE FIRST 24 HOURS AFTER PLANTING.
  - REMOVE ALL CONTAINERS OR SYNTHETIC WRAPPINGS

SHRUB/ TREE WETLAND REPLICATION PLANTING DETAIL

NOTES:

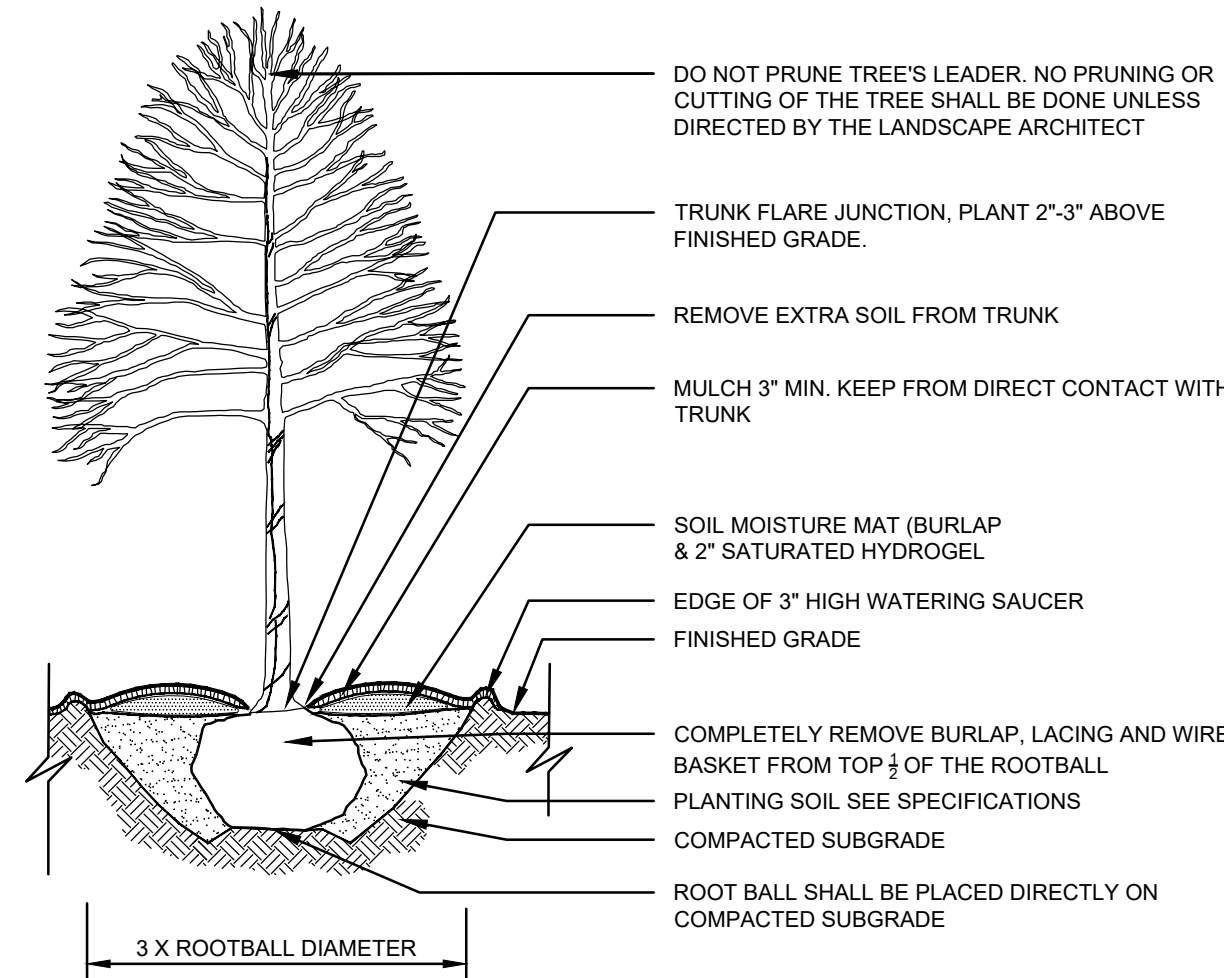
- SNAG TREE LOCATIONS TO BE DETERMINED IN FIELD BY LANDSCAPE ARCHITECT. CONTRACTOR IS RESPONSIBLE FOR INITIAL TRIMMING AND GIRDLING OF SNAG AS SHOWN HERE IN THE DETAIL.
- SNAG TREE TO BE BURIED IN THE GORUND AT LEAST 1/3 OF THE HEIGHT TO CONFIRM ITS STABILITY.



SECTION  
HABITAT SNAG TREE  
SCALE: NONE

NOTES:

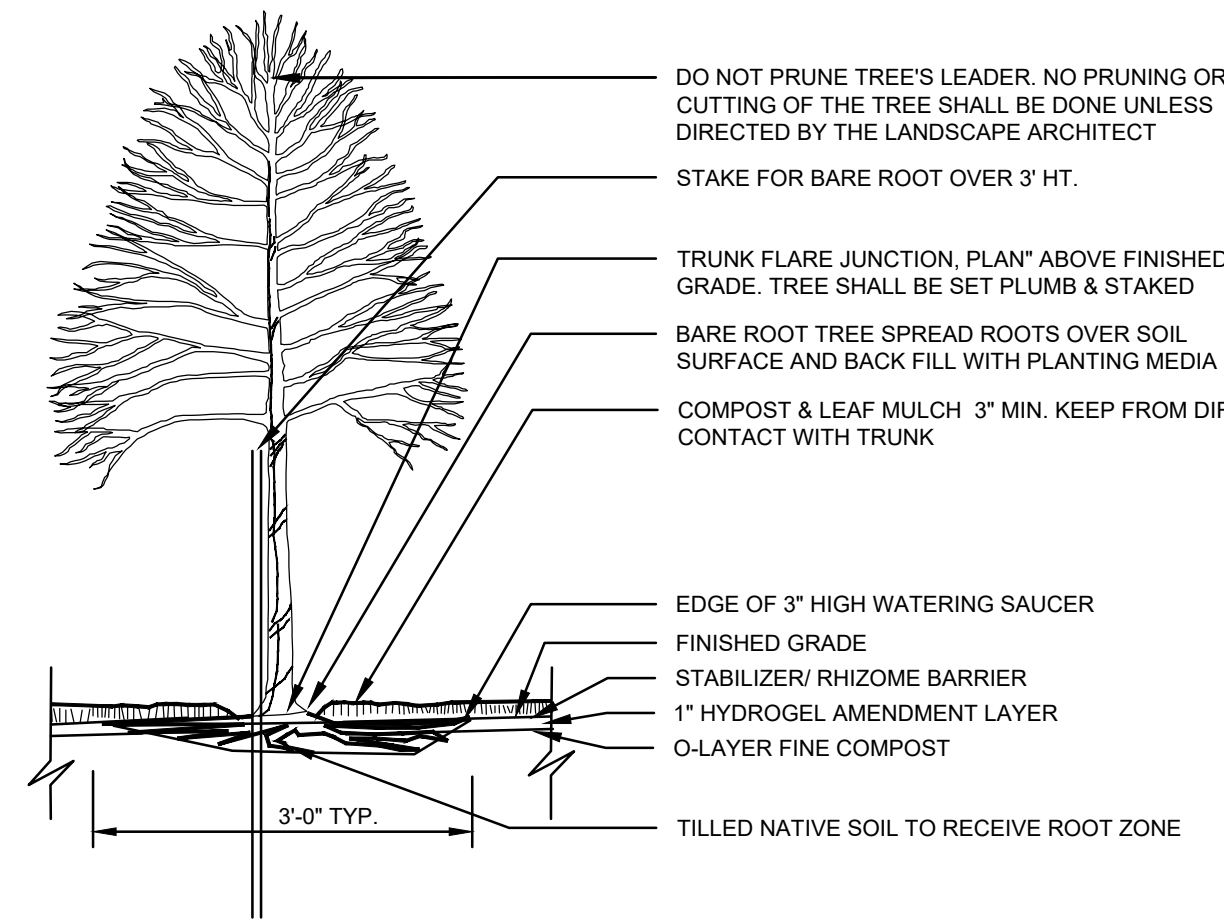
- SEE SPECIFICATIONS FOR ADDITIONAL REQUIREMENTS.
- CONTRACTOR RESPONSIBLE FOR MAINTAINING TREES IN A PLUMB CONDITION.
- SAUCER SHALL BE FLOODED TWICE DURING THE FIRST 24 HOURS AFTER PLANTING.
- PROVIDE SOIL MOISTURE MAT FOR ALL NEW TREES.



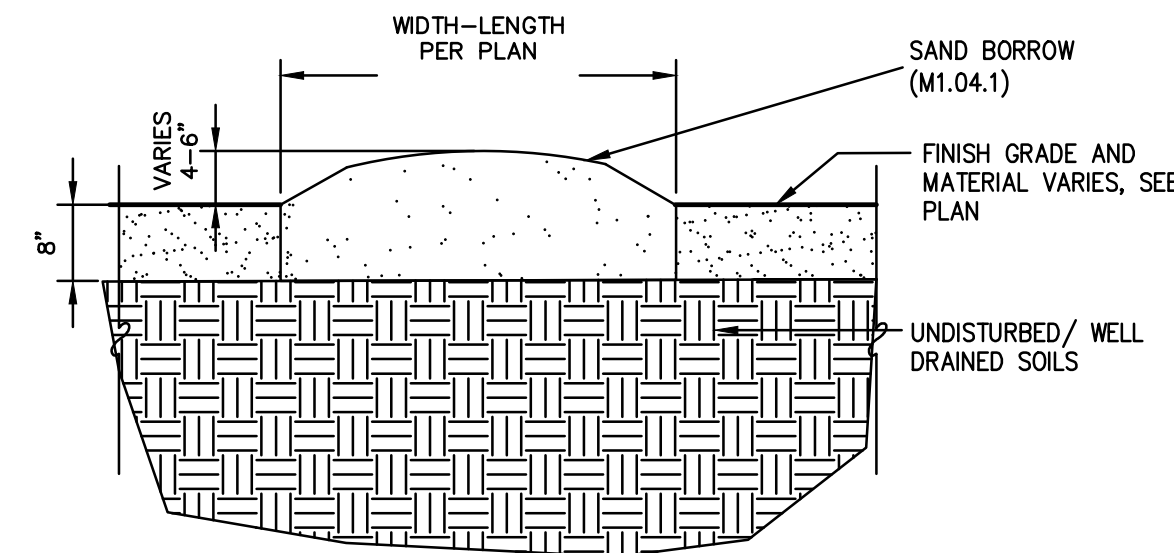
TREE PLANTING DETAIL  
SCALE: NONE

NOTES:

- SEE SPECIFICATIONS FOR ADDITIONAL REQUIREMENTS.
- CONTRACTOR RESPONSIBLE FOR MAINTAINING TREES IN A PLUMB CONDITION. UTILIZE BELOW GRADE STAKING METHODS WHEN STAKING TREES.



BAREROOT PLANTING



HABITAT: SAND BANK NESTING  
SCALE: NONE

YWCA WAY  
IN  
WORCESTER  
MASSACHUSETTS  
(WORCESTER COUNTY)

OPTIONAL DETAILS  
FOR COMMUNITY BUILD

MARCH 07, 2024

REVISIONS:

NO.	DATE	DESC.

PREPARED FOR:  
CITY OF WORCESTER  
PARKS AND RECREATION DEPT.  
50 SKYLINE DRIVE  
WORCESTER, MA 01602



33 Waldo Street  
Worcester, Massachusetts  
01608

508 792 4500

© 2017 The BSC Group, Inc.

SCALE:



FILE:  
DWG.:  
JOB. NO: 0100498.00

SHEET 4 OF 4