City of Worcester District, Ward and Precinct

Worcester, Massachusetts

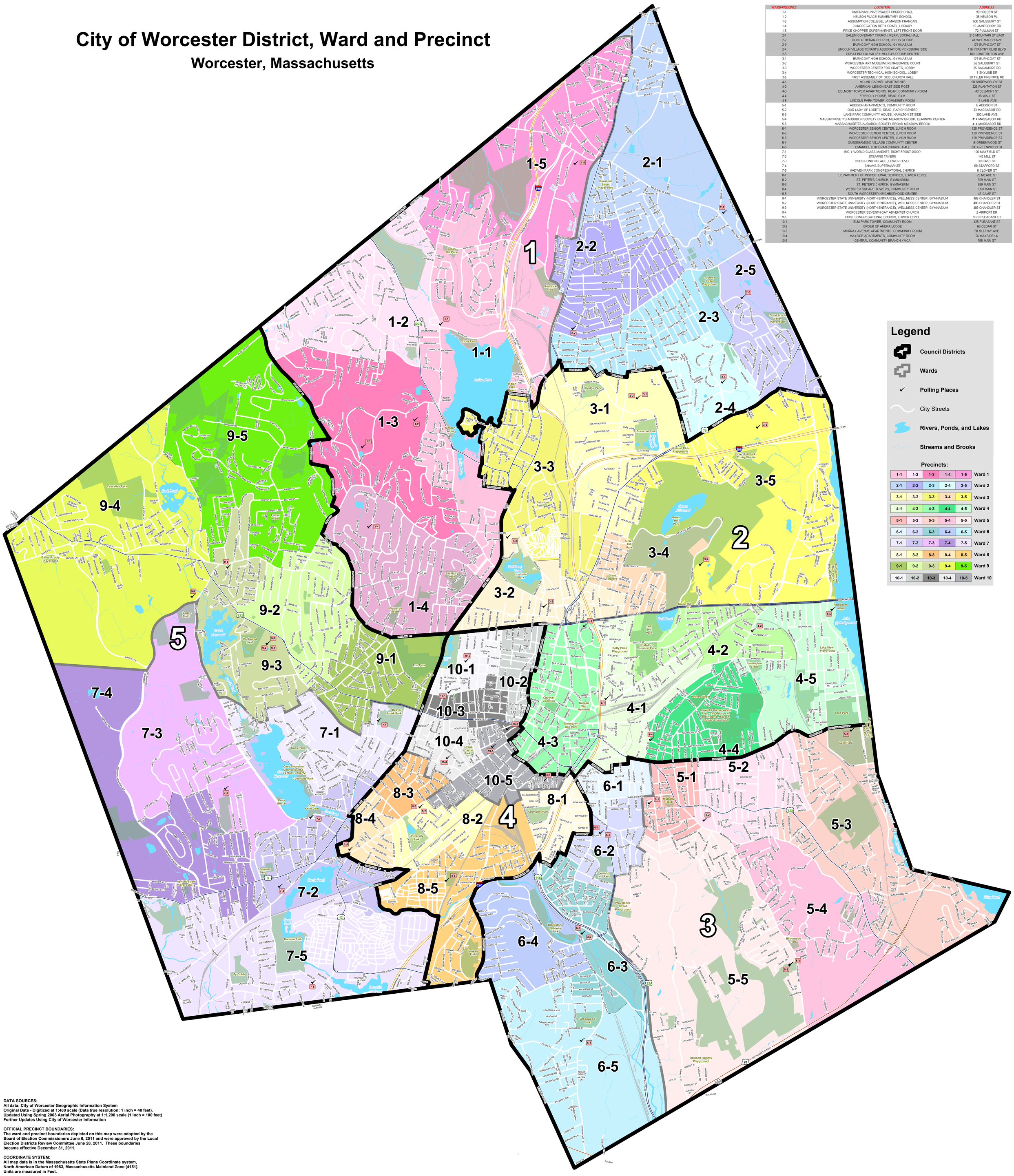

WARD-PRECINCT	LOCATION	ADDRESS
1-1	UNITARIAN UNIVERSALIST CHURCH, HALL	90 HOLDEN ST
1-2	NELSON PLACE ELEMENTARY SCHOOL	35 NELSON PL
1-3	ASSUMPTION COLLEGE, LA MAISON FRANCAIS	500 SALISBURY ST
1-4	CONGREGATION BETH ISRAEL, LIBRARY	15 JAMESBURY DR
1-5	PRICE CHOPPER SUPERMARKET, LEFT FRONT DOOR	72 PULLMAN ST
2-1	SALEM COVENANT CHURCH, REAR, SOCIAL HALL	215 MOUNTAIN ST EAST
2-2	ZION LUTHERAN CHURCH, LEEDS ST SIDE	41 WHITMARSH AVE
2-3	BURNCOAT HIGH SCHOOL, GYMNASIUM	179 BURNCOAT ST
2-4	LINCOLN VILLAGE TENANTS ASSOCIATION, VICKSBURG SIDE	116 COUNTRY CLUB BLVD
2-5	GREAT BROOK VALLEY MULTI-PURPOSE CENTER	180 CONSTITUTION AVE
3-1	BURNCOAT HIGH SCHOOL, GYMNASIUM	179 BURNCOAT ST
3-2	WORCESTER ART MUSEUM, REINAISSANCE COURT	55 SALISBURY ST
3-3	WORCESTER CENTER FOR CRAFTS, LOBBY	25 SAGAMORE RD
3-4	WORCESTER TECHNICAL HIGH SCHOOL, LOBBY	1 SKYLINE DR
3-5	FIRST ASSEMBLY OF GOD, CHURCH HALL	30 TYLER PRENTICE RD
4-1	MOUNT CARMEL APARTMENTS	50 SHREWSBURY ST
4-2	AMERICAN LEGION EAST SIDE POST	326 PLANTATION ST
4-3	BELMONT TOWER APARTMENTS, REAR, COMMUNITY ROOM	40 BELMONT ST
4-4	FRIENDLY HOUSE, REAR, GYM	36 WALL ST
4-5	LINCOLN PARK TOWER, COMMUNITY ROOM	11 LAKE AVE
5-1	ADDISON APARTMENTS, COMMUNITY ROOM	6 ADDISON ST
5-2	OUR LADY OF LORETO, REAR, PARISH CENTER	33 MASSASOIT RD
5-3	LAKE PARK COMMUNITY HOUSE, HAMILTON ST SIDE	300 LAKE AVE
5-4	MASSACHUSETTS AUDUBON SOCIETY BROAD MEADOW BROOK, LEARNING CENTER	414 MASSASOIT RD
5-5	MASSACHUSETTS AUDUBON SOCIETY BROAD MEADOW BROOK	414 MASSASOIT RD
6-1	WORCESTER SENIOR CENTER, LUNCH ROOM	128 PROVIDENCE ST
6-2	WORCESTER SENIOR CENTER, LUNCH ROOM	128 PROVIDENCE ST
6-3	WORCESTER SENIOR CENTER, LUNCH ROOM	128 PROVIDENCE ST
6-4	QUINSIGAMOND VILLAGE COMMUNITY CENTER	16 GREENWOOD ST
6-5	EMANUEL LUTHERAN CHURCH, HALL	200 GREENWOOD ST
7-1	BIG Y WORLD CLASS MARKET, RIGHT FRONT DOOR	100 MAYFIELD ST
7-2	STEARNS TAVERN	140 MILL ST
7-3	COES POND VILLAGE, LOWER LEVEL	39 FIRST ST
7-4	SHAW'S SUPERMARKET	68 STAFFORD ST
7-5	HADWEN PARK CONGREGATIONAL CHURCH	6 CLOVER ST
8-1	DEPARTMENT OF INSPECTIONAL SERVICES, LOWER LEVEL	25 MEADE ST
8-2	ST. PETER'S CHURCH, GYMNASIUM	929 MAIN ST
8-3	ST. PETER'S CHURCH, GYMNASIUM	929 MAIN ST
8-4	WEBSTER SQUARE TOWERS, COMMUNITY ROOM	1050 MAIN ST
8-5	SOUTH WORCESTER NEIGHBORHOOD CENTER	47 CAMP ST
9-1	WORCESTER STATE UNIVERSITY (NORTH ENTRANCE), WELLNESS CENTER, GYMNASIUM	486 CHANDLER ST
9-2	WORCESTER STATE UNIVERSITY (NORTH ENTRANCE), WELLNESS CENTER, GYMNASIUM	486 CHANDLER ST
9-3	WORCESTER STATE UNIVERSITY (NORTH ENTRANCE), WELLNESS CENTER, GYMNASIUM	486 CHANDLER ST
9-4	WORCESTER SEVENTH-DAY ADVENTIST CHURCH	2 AIRPORT DR
9-5	FIRST CONGREGATIONAL CHURCH, LOWER LEVEL	1070 PLEASANT ST
10-1	ELM PARK TOWER, COMMUNITY ROOM	425 PLEASANT ST
10-2	ORDER OF AHEPA LODGE	68 CEDAR ST
10-3	MURRAY AVENUE APARTMENTS, COMMUNITY ROOM	50 MURRAY AVE
10-4	MAYSIDE APARTMENTS, COMMUNITY ROOM	26 MAYSIDE LN
10-5	CENTRAL COMMUNITY BRANCH YMCA	766 MAIN ST

Legend

- Council Districts
- Wards
- Polling Places
- City Streets
- Rivers, Ponds, and Lakes
- Streams and Brooks

Precincts:

1-1	1-2	1-3	1-4	1-5	Ward 1
2-1	2-2	2-3	2-4	2-5	Ward 2
3-1	3-2	3-3	3-4	3-5	Ward 3
4-1	4-2	4-3	4-4	4-5	Ward 4
5-1	5-2	5-3	5-4	5-5	Ward 5
6-1	6-2	6-3	6-4	6-5	Ward 6
7-1	7-2	7-3	7-4	7-5	Ward 7
8-1	8-2	8-3	8-4	8-5	Ward 8
9-1	9-2	9-3	9-4	9-5	Ward 9
10-1	10-2	10-3	10-4	10-5	Ward 10

DATA SOURCES:
All data: City of Worcester Geographic Information System
Original Data - Digitized at 1:480 scale (Data true resolution: 1 inch = 40 feet).
Updated Using Spring 2003 Aerial Photography at 1:1,200 scale (1 inch = 100 feet)
Further Updates Using City of Worcester Information

OFFICIAL PRECINCT BOUNDARIES:
The ward and precinct boundaries depicted on this map were adopted by the Board of Election Commissioners June 6, 2011 and were approved by the Local Election Districts Review Committee June 28, 2011. These boundaries became effective December 31, 2011.

COORDINATE SYSTEM:
All map data is in the Massachusetts State Plane Coordinate system, North American Datum of 1983, Massachusetts Mainland Zone (4151). Units are measured in Feet.

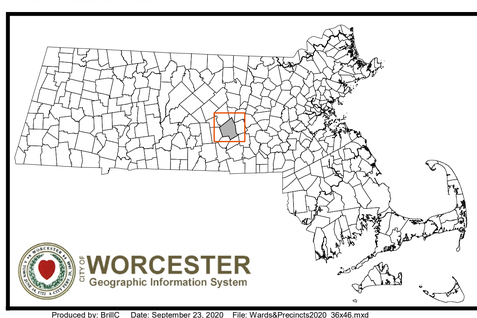

CITY OF WORCESTER
Geographic Information System

N
W E
S

1:14,400

1 inch = 1,200 feet

0 1,200 2,400 4,800 7,200 9,600 Feet

0 0.25 0.5 1 1.5 2 Miles

September 16, 2020

Produced by
City of Worcester
Technical Services Department
Geographic Information Systems Division
Worcester, Massachusetts

Considerable effort has been made to ensure the accuracy, correctness and timeliness of data presented; however, this information is only as accurate as its sources and may not reflect the most current information. The City of Worcester assumes no liability for any errors, omissions or inaccuracies and makes no warranty, representation or guaranty of any kind, express or implied, as to the content or for any decisions made or actions taken or not taken by the user based upon any information provided on this map.

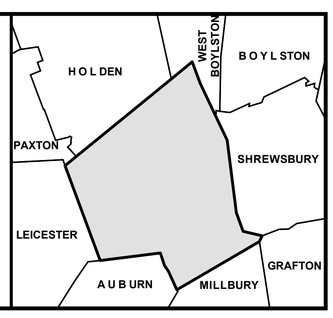

Produced by: BrillC Date: September 23, 2020 File: Wards&Precincts2020_36x46.mxd