City of Worcester Tax Map Tile: T17

Updated as of: January 1, 2011



Legend

- Building
- Garage
- Outbuilding
- Deck
- Patio
- Tank
- Smokestack
- Parking - Paved
- Parking - Unpaved
- Driveway - Paved
- Driveway - Unpaved
- Parcel
- Street - Paved
- Street - Unpaved
- Street - Cemetery
- Airport
- Railroad
- Pond
- Stream
- Tile Grid

DATA SOURCES:
Spatial Data: City of Worcester GIS
Planimetric Data: Original (ca. 1989): Digitized at 1:480 scale
(Data true resolution: 1 inch = 40 feet).
Updated (Spring 2003): Digitized at 1:1200 scale
(Data true resolution: 1 inch = 100 feet).
Maintained: Various City of Worcester departments.
Parcel Data: City of Worcester Assessing Division.
Assessment date: January 1, 2011.

COORDINATE SYSTEM:
All map data is in the Massachusetts State Plane Coordinate system, North American Datum of 1983, Massachusetts Mainland Zone (4151). Units are measured in Feet.

NOTICE:
Considerable effort has been made to ensure the accuracy, correctness and timeliness of data presented; however, this information is only as accurate as its sources and may not reflect the most current information. This map is for tax administration purposes only and does not represent a professional survey. The City of Worcester assumes no liability for any errors, omssions or inaccuracies and makes no warranty, representation or guaranty of any kind as to the content or for any decisions made or actions taken or not taken by the user based upon any information provided on this map.

1 inch equals 60 feet

0 15 30 60 90 120 Feet

Tile: T17

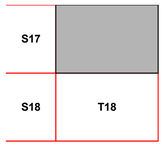

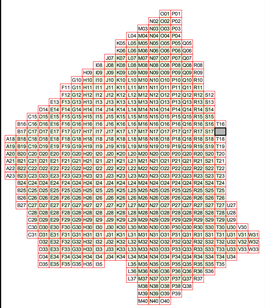

Produced by
City of Worcester
Department of Administration and Finance
Technical Services Division
Geographic Information System
for the Assessing Division

WORCESTER Geographic Information System