


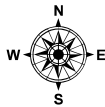
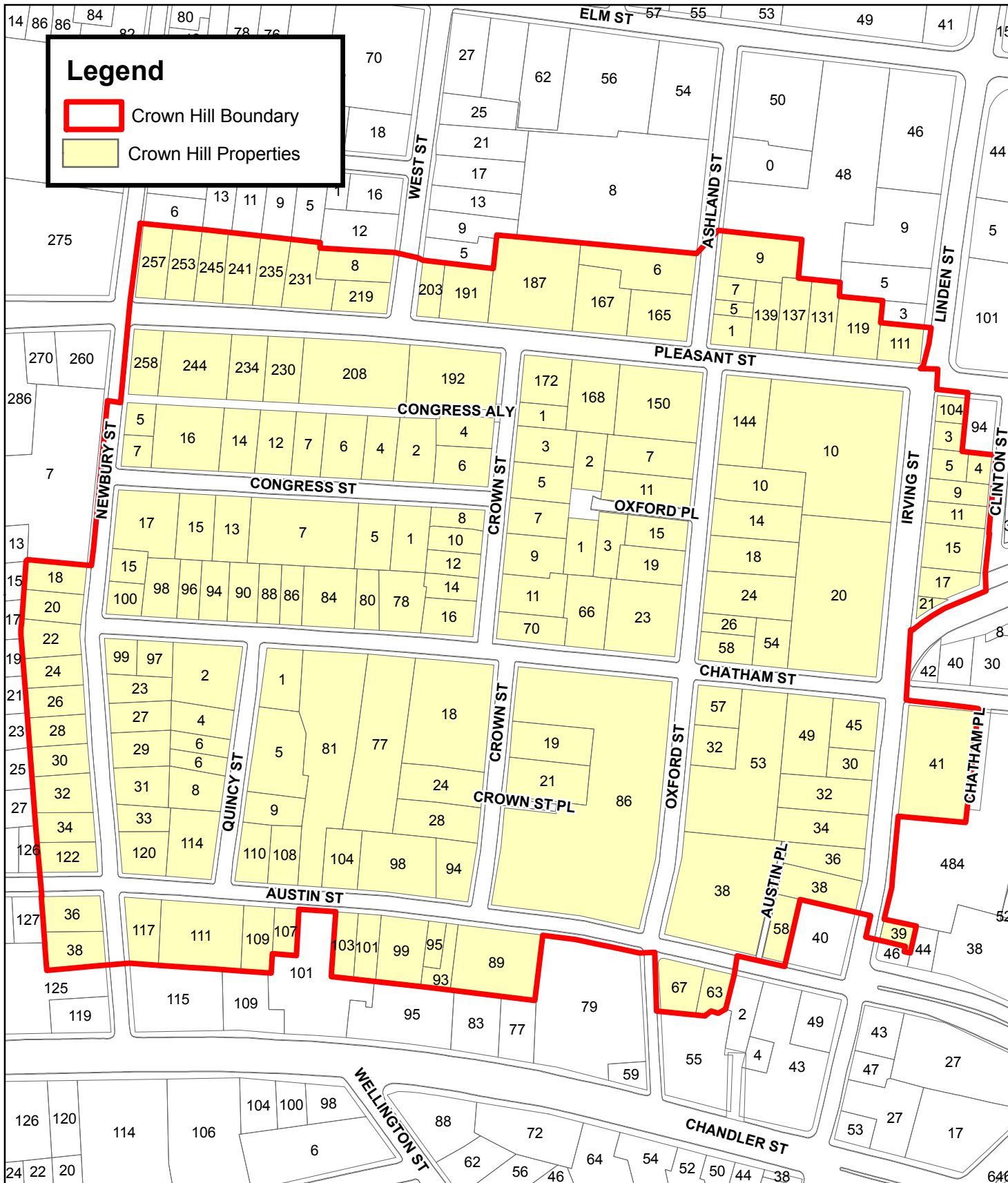


Crown Hill Local Historic District Boundaries

Recommended by the Historical Commission October 5, 2012
 Revised February 12, 2013 by the Economic Development Committee of City Council
 Ordained on March 12, 2013

Legend

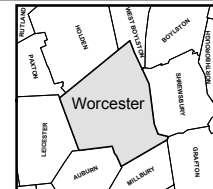
-  Crown Hill Boundary
-  Crown Hill Properties

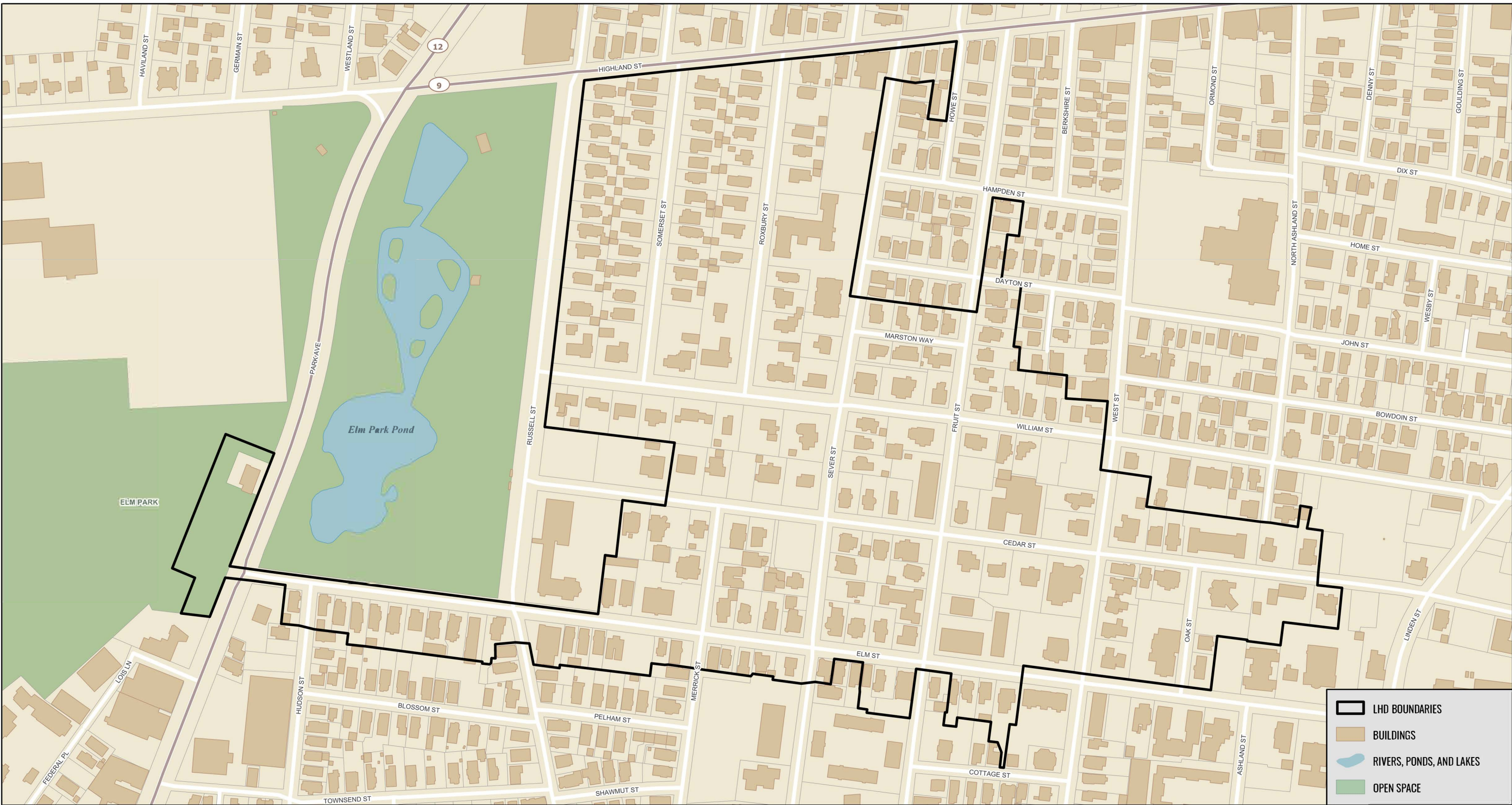


Produced by City of Worcester
 Executive Office of Economic Development
 Division of Planning and Regulatory Services

DATA SOURCES:
 All data: City of Worcester Geographic Information System
 COORDINATE SYSTEM:
 All map data is in the Massachusetts State Plane Coordinate system,
 North American Datum of 1983, Massachusetts Meridian Zone (41S).
 Units are measured in Feet.

Produced by: Train Date: February 19, 2012 File: CHLHD_2013-02-19.mxd





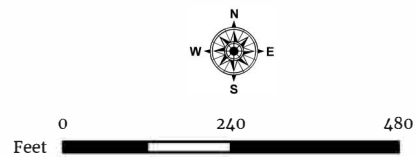
ELM PARK NEIGHBORHOOD

Local Historic District Boundaries

March 22, 2023



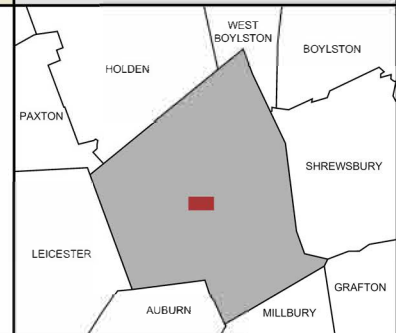
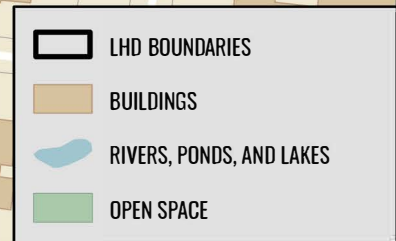
PRODUCED BY THE
CITY OF WORCESTER
DIVISION OF PLANNING & REGULATORY SERVICES
WORCESTER, MASSACHUSETTS



DATA SOURCES:
 All data: City of Worcester Geographic Information System
 Original Data - Digitized at 1:480 scale (Data true resolution: 1 inch = 40 feet).
 Updated Using Spring 2003 Aerial Photography at 1:1,200 scale (1 inch = 100 feet).
 Further Updates Using City of Worcester Information.

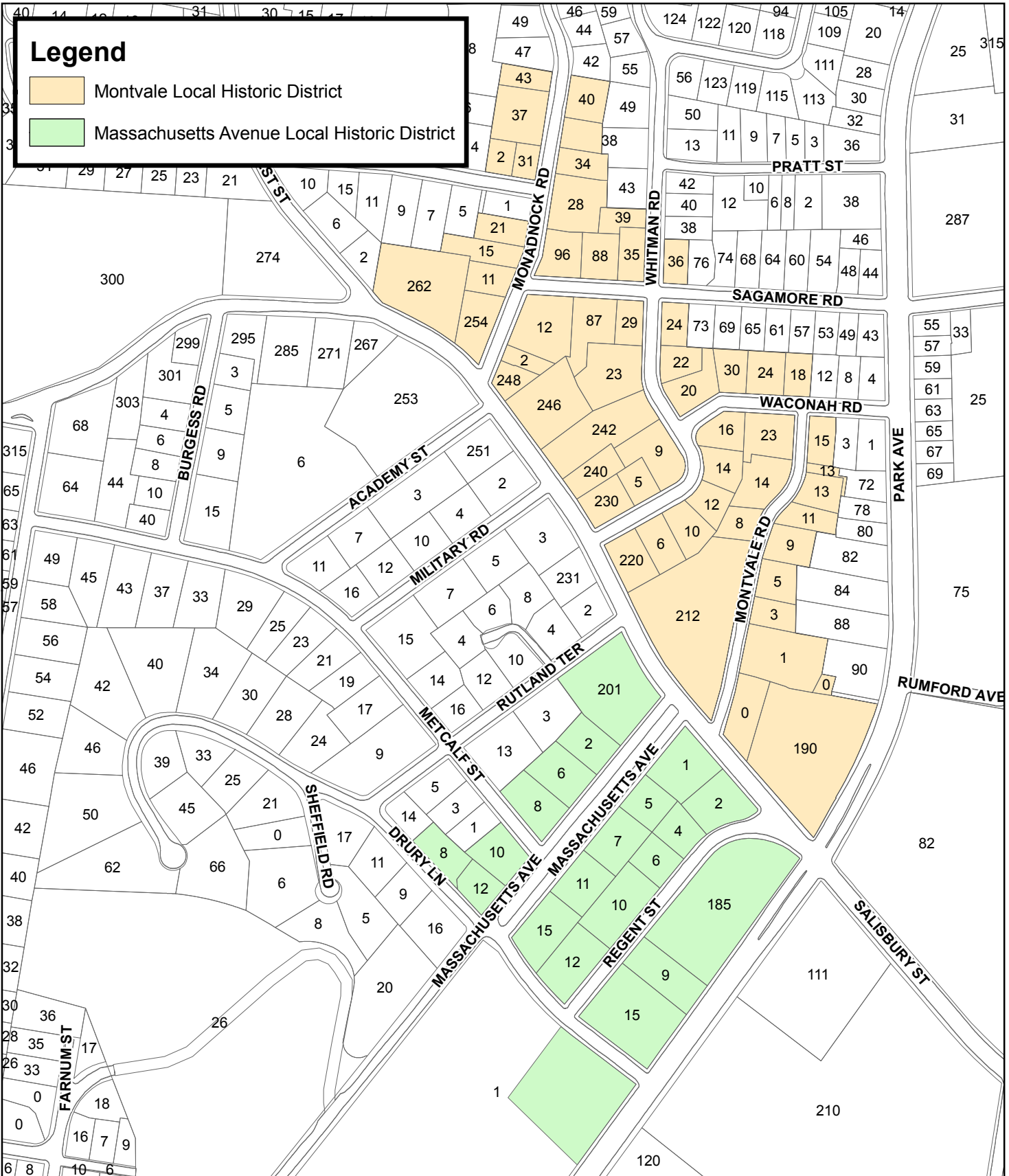
COORDINATE SYSTEM:
 All map data is in the Massachusetts State Plane Coordinate system,
 North American Datum of 1983, Massachusetts Mainland Zone (4151).
 Units are measured in Feet.

Considerable effort has been made to ensure the accuracy, correctness and timeliness of data presented; however, this information is only as accurate as its sources and may not reflect the most current information. The City of Worcester assumes no liability for any errors, omissions or inaccuracies and makes no warranty, representation or guaranty of any kind, express or implied, as to the content or for any decisions made or actions taken or not taken by the user based upon any information provided on this map.




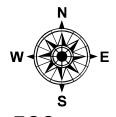
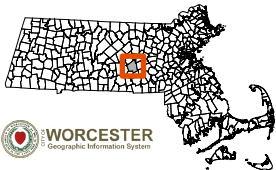
Local Historic Districts Massachusetts Avenue & Montvale

Massachusetts Avenue LHD - Ordained September 3, 1975
Montvale LHD - Ordained April 27, 1993; Amendment Ordained October 12, 2010



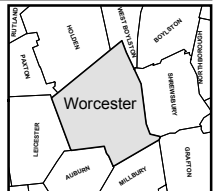
Legend

- Montvale Local Historic District
- Massachusetts Avenue Local Historic District



Produced by City of Worcester
Executive Office of Economic Development
Division of Planning and Regulatory Services

DATA SOURCES:
All data: City of Worcester Geographic Information System
COORDINATE SYSTEM:
North American Datum of 1983, Massachusetts Mainland Zone (4151)
Units are measured in Feet.



Produced by Triam | Date: March 21, 2012 | File: MassAveMontvale.mxd