



The City of
WORCESTER

City Clerk Department

Nikolin Vangjeli, City Clerk
Stephen A.J. Pottle, Deputy City Clerk
Clare M. Robbins, Assistant City Clerk

**BOARD OF ELECTION
COMMISSIONERS MEETING**

Wednesday, February 15, 2023, 6:00 P.M.

ESTHER HOWLAND CHAMBER, WORCESTER CITY HALL

Call to Order by the Chairperson

Pledge of Allegiance

Roll Call

Approval of the Minutes of the January 18th meeting

NEW BUSINESS

1. Update on the changes of the state voter registration database (VRIS) to accommodate for additional precinct splits and changes to the 2023 Municipal Election.
2. Update on the poll worker stipend increase for Election Day.
3. Discussion concerning polling locations for the 2023 Election Season.
4. Update on the 2023 Annual Street listing.

Adjournment:

Next Meeting Date:

TO PARTICIPATE VIRTUALLY DURING THE MEETING:

PHONE NUMBER: 415-655-0001

ACCESS CODE: 160-935-9156#

ATTENDEE ID: #

Log in via your computer:

<https://cow.webex.com/meet/ElectionCommissionwebex>

Board of Election, Commissioners' Meeting Minutes

Date: January 18, 2023

Location: City Hall

Members Present: Kimberley Vanderspek, Winifred Octave, , John DiCicco, Paul Franco and Cecilio Gonzalez.

City Officials Present: Niko Vangjeli

Meeting was called to order at 5:30 pm

Pledge of Alliance was said.

Approval of the 11/15/22 minutes.

New commissioner member Cecilio Gonzalez introduced.

First Business Item: 2023 Municipal Election Calendaar and Candidate Guide Calendar approved by City Council. Release of papers on April 4th and due on May 30th.

Prelimnary is September 5th.

General Election is November 7th.

5 at large school committee candidates triggers preliminary.

More than double the number of seats by the City Charter.

Candidates guide will be ready by April.

Second Business Item: Preparation for the 2023 Street Listing

City Census will be utilized by mail or on line. Residents can also opt to vote by mail if they choose.

Third Business Item: Report on Sample Ballotts if the City Council and School Committee Districts were not aligned for the 2023 municipal election.

The Clerk still has a considerable of work in creating data basses for the new school districts.

Commissioner Franco moved to increase the stipends for the poll workers. Motion passed by unanimous vote.

Next Meeting scheduled for February 15th at 5:30 pm.

Meeting adjourned at 6:10 pm.

| City Council | | | School Committee | | |
|------------------|------|--|------------------|--------------|----------------------------|
| Council District | Ward | Precinct (splits are shaded yellow) | School District | Ballot Style | COUNCIL DISTRICTS AFFECTED |
| 1 | 01 | 01 | A | #001 | 3 SCHOOL DISTRICTS |
| 1 | 01 | 02 | A | #001 | |
| 1 | 01 | 03 | A | #001 | |
| 1 | 01 | 04 | F | #002 | |
| 1 | 01 | 05 | A | #001 | |
| 1 | 01 | 06 | A | #001 | |
| 1 | 02 | 01 | A | #001 | |
| 1 | 02 | 02 | A | #001 | |
| 1 | 02 | 03 | A | #001 | |
| 1 | 02 | 04 | B | #003 | |
| 1 | 02 | 05 | B | #003 | |
| 1 | 02 | 06 | A | #001 | |
| 1 | 02 | 06A | B | #003 | |
| 2 | 03 | 01 | B | #004 | 4 SCHOOL DISTRICTS |
| 2 | 03 | 02 | B | #004 | |
| 2 | 03 | 03 | A | #005 | |
| 2 | 03 | 03A | B | #004 | |

| | | | | |
|---|----|-----|---|------|
| 2 | 03 | 04 | B | #004 |
| 2 | 03 | 05 | C | #006 |
| 2 | 03 | 05A | B | #004 |
| 2 | 03 | 06 | B | #004 |
| 2 | 04 | 01 | D | #007 |
| 2 | 04 | 02B | B | #004 |
| 2 | 04 | 02 | C | #006 |
| | 04 | 02A | | |
| 2 | 04 | 03 | C | #006 |
| 2 | 04 | 04 | C | #006 |
| 2 | 04 | 05 | C | #006 |
| 2 | 04 | 06 | C | #006 |
| 3 | 05 | 01 | C | #007 |
| 3 | 05 | 02 | C | #007 |
| 3 | 05 | 03 | C | #007 |
| 3 | 05 | 04 | C | #007 |
| 3 | 05 | 05 | E | #008 |
| 3 | 05 | 06 | C | #007 |
| 3 | 06 | 01 | D | #009 |
| 3 | 06 | 02 | D | #009 |
| 3 | 06 | 03 | D | #009 |
| 3 | 06 | 04 | E | #008 |

3 SCHOOL DISTRICTS

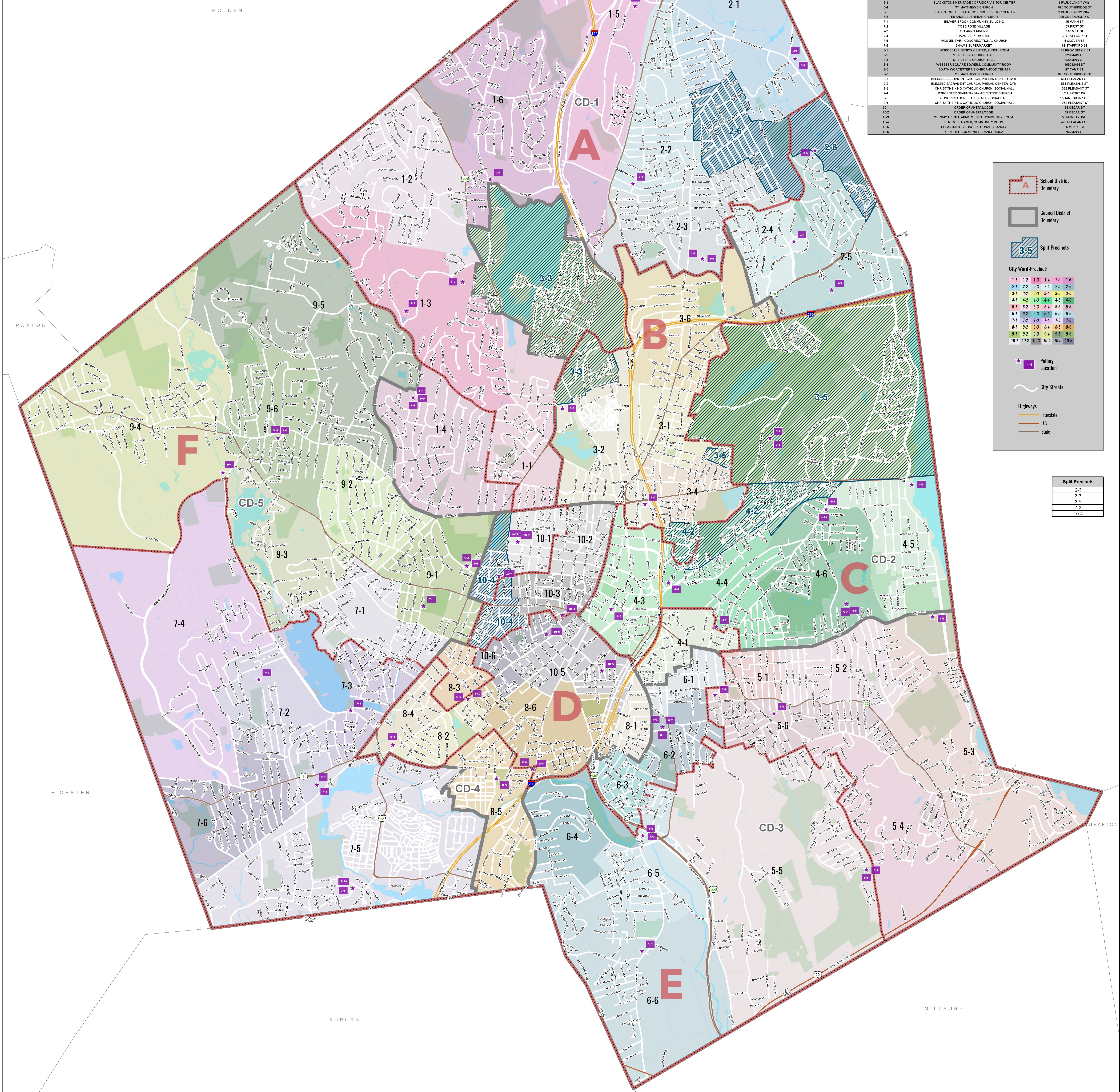
| | | | | | |
|---|----|-----|---|------|--------------------|
| 3 | 06 | 05 | E | #008 | |
| 3 | 06 | 06 | E | #008 | |
| 5 | 07 | 01 | F | #010 | 2 SCHOOL DISTRICTS |
| 5 | 07 | 02 | E | #011 | TOTAL 3 DISTRICTS |
| 5 | 07 | 03 | E | #011 | |
| 5 | 07 | 04 | E | #011 | |
| 5 | 07 | 05 | E | #011 | |
| 5 | 07 | 05A | | | |
| 5 | 07 | 06 | E | #011 | |
| 4 | 08 | 01 | D | #012 | 3 SCHOOL DISTRICTS |
| 4 | 08 | 02 | D | #012 | TOTAL 6 DISTRICTS |
| 4 | 08 | 03 | F | #013 | |
| 4 | 08 | 04 | D | #012 | |
| 4 | 08 | 05 | E | #014 | |
| 4 | 08 | 06 | D | #012 | |
| 5 | 09 | 01 | F | #010 | 1 SCHOOL DISTRICT |
| 5 | 09 | 02 | F | #010 | TOTAL 3 DISTRICTS |
| 5 | 09 | 03 | F | #010 | |
| 5 | 09 | 04 | F | #010 | |
| 5 | 09 | 05 | F | #010 | |
| 5 | 09 | 06 | F | #010 | |
| 4 | 10 | 01 | F | #013 | 3 SCHOOL DISTRICTS |

| | | | | | |
|---|----|-----|---|------|---------------------|
| 4 | 10 | 02 | B | #015 | TOTAL 6 DISTRICTS |
| 4 | 10 | 03 | B | #015 | |
| 4 | 10 | 04 | B | #015 | |
| 4 | 10 | 04A | F | #013 | |
| 4 | 10 | 05 | D | #016 | |
| 4 | 10 | 06 | D | #016 | |
| | | | | 16 | TOTAL BALLOT STYLES |

SCHOOL COMMITTEE DISTRICT AND COUNCIL DISTRICT BOUNDARIES

City of Worcester, Massachusetts

| WARD/PRECINCT | EDUCATION | ADDRESS |
|---------------|---|----------------------------|
| 1-1 | CONGREGATION BETH ISRAEL, SOCIAL HALL | 15 JAMESBURY DR |
| 1-2 | NELSON PLACE ELEMENTARY SCHOOL, GYM | 38 NELSON PL |
| 1-3 | ADAMSPTON UNIVERSITY, LAMARSON FRANCHISE | 500 GILBERT ST |
| 1-4 | CONGREGATION BETH ISRAEL, SOCIAL HALL | 15 JAMESBURY DR |
| 1-5 | MARKET ST | 72 POLLAK ST |
| 1-6 | UNITARIAN UNIVERSALIST CHURCH, HALL | 215 MOUNTAIN ST EAST |
| 2-1 | SALIM COVENANT CHURCH, HALL | 41 WATKINS AVE |
| 2-2 | BURNCOAT HIGH SCHOOL, GYM | 179 BURNCOAT ST |
| 2-3 | LEON VILLAGE RESIDENTS ALLIANCE | 118 COUNTRY CLUB BLVD |
| 2-4 | GREAT BROOK VALLEY MULTI-PURPOSE CENTER | 190 CONSTITUTION AVE |
| 2-5 | SALIM COVENANT CHURCH, HALL | 215 MOUNTAIN ST EAST |
| 2-6 | WORCESTER TECHNICAL HIGH SCHOOL, GYM | 1 OFFICER MANNY FARLEA WAY |
| 3-1 | BELMONT TOWER APARTMENTS, REAR, COMMUNITY ROOM | FORMERLY SKYLINE DR |
| 3-2 | WORCESTER CENTER FOR CRAFTS | 35 SAGAMORE RD |
| 3-3 | WORCESTER TECHNICAL HIGH SCHOOL, GYM | 1 OFFICER MANNY FARLEA WAY |
| 3-4 | LIVING WORD CHURCH | 30 TYLER PRACTICE RD |
| 3-5 | BURNCOAT HIGH SCHOOL, GYM | 179 BURNCOAT ST |
| 3-6 | FRIENDSHIP HOUSE, REAR, GYM | 36 HULL ST |
| 4-1 | AMERICAN LEGION EAST SIDE POST | 338 PLANTATION ST |
| 4-2 | WORCESTER PUBLIC LIBRARY, SHARE ROOM | 3 SLEDGE ST |
| 4-3 | MT. CARMEL APARTMENTS | 50 SHREWSBURY ST |
| 4-4 | LINDEN PARK TOWER, COMMUNITY ROOM | 11 LAKE AVE |
| 4-5 | NORTH HIGH SCHOOL, GYM | 150 HARRINGTON WAY |
| 4-6 | ADDITION APARTMENTS, COMMUNITY ROOM | 4 ADONIS DR |
| 5-1 | LAKE PARK COMMUNITY HOUSE | 100 HARRINGTON WAY |
| 5-2 | MASSACHUSETTS AUDUBON SOCIETY BROAD MEADOW BROOK, LEARNING CENTER | 30 LAKE AVE |
| 5-3 | MASSACHUSETTS AUDUBON SOCIETY BROAD MEADOW BROOK, VISITOR CENTER | 44 MASSAGUET RD |
| 5-4 | OUR LADY OF LORETTO | 33 MASSAGUET RD |
| 5-5 | WORCESTER SENIOR CENTER, LUNCH ROOM | 128 PROVIDENCE ST |
| 5-6 | WORCESTER SENIOR CENTER, LUNCH ROOM | 128 PROVIDENCE ST |
| 6-1 | BLACKSTONE HERITAGE CORRIDOR VISITOR CENTER | 3 RAIL CLAYTON WAY |
| 6-2 | ST MATTHEW'S CHURCH | 695 SOUTHBRIDGE ST |
| 6-3 | BLACKSTONE HERITAGE CORRIDOR VISITOR CENTER | 3 RAIL CLAYTON WAY |
| 6-4 | EMANUEL LUTHERAN CHURCH | 200 GREENWOOD ST |
| 6-5 | BEAVER BROOK COMMUNITY BUILDING | 15 MANN ST |
| 6-6 | COSE POND VILLAGE | 39 FRET ST |
| 7-1 | SEARNS TAVERN | 140 HILL ST |
| 7-2 | SHAW'S SUPERMARKET | 68 BRADFORD ST |
| 7-3 | HADWEN PARK CONGREGATIONAL CHURCH | 6 CLOVER ST |
| 7-4 | SHAW'S SUPERMARKET | 68 BRADFORD ST |
| 7-5 | WORCESTER SENIOR CENTER, LUNCH ROOM | 128 PROVIDENCE ST |
| 7-6 | ST PETER'S CHURCH, HALL | 929 MAN ST |
| 8-1 | WEBSTER SQUARE TOWERS, COMMUNITY ROOM | 100 MAN ST |
| 8-2 | SOUTH WORCESTER NEIGHBORHOOD CENTER | 47 CAMP ST |
| 8-3 | ST MATTHEW'S CHURCH | 695 SOUTHBRIDGE ST |
| 8-4 | BLESSED SACRAMENT CHURCH, PHILAN CENTER, GYM | 65 PLEASANT ST |
| 8-5 | CHRIST THE KING CATHOLIC CHURCH, SOCIAL HALL | 102 PLEASANT ST |
| 8-6 | WORCESTER BETH ISRAEL ADVENTIST CHURCH | 2 BRADFORD DR |
| 8-7 | CONGREGATION BETH ISRAEL, SOCIAL HALL | 15 JAMESBURY DR |
| 8-8 | CHRIST THE KING CATHOLIC CHURCH, SOCIAL HALL | 102 PLEASANT ST |
| 9-1 | ORDER OF AHERN LODGE | 88 CEDAR ST |
| 9-2 | ORDER OF AHERN LODGE | 88 CEDAR ST |
| 9-3 | MURRAY AVENUE APARTMENTS, COMMUNITY ROOM | 60 MURRAY AVE |
| 9-4 | ELM PARK TOWER, COMMUNITY ROOM | 425 PLEASANT ST |
| 9-5 | DEPARTMENT OF INSURANCE, SERVICES | 75 BRADLEY ST |
| 9-6 | CENTRAL COMMUNITY BRANCH YMCA | 768 MAN ST |



Legend

- School District Boundary
- Council District Boundary
- Split Precincts

City Ward-Precinct

| | | | | | |
|------|------|------|------|------|------|
| 1-1 | 1-2 | 1-3 | 1-4 | 1-5 | 1-6 |
| 2-1 | 2-2 | 2-3 | 2-4 | 2-5 | 2-6 |
| 3-1 | 3-2 | 3-3 | 3-4 | 3-5 | 3-6 |
| 4-1 | 4-2 | 4-3 | 4-4 | 4-5 | 4-6 |
| 5-1 | 5-2 | 5-3 | 5-4 | 5-5 | 5-6 |
| 6-1 | 6-2 | 6-3 | 6-4 | 6-5 | 6-6 |
| 7-1 | 7-2 | 7-3 | 7-4 | 7-5 | 7-6 |
| 8-1 | 8-2 | 8-3 | 8-4 | 8-5 | 8-6 |
| 9-1 | 9-2 | 9-3 | 9-4 | 9-5 | 9-6 |
| 10-1 | 10-2 | 10-3 | 10-4 | 10-5 | 10-6 |

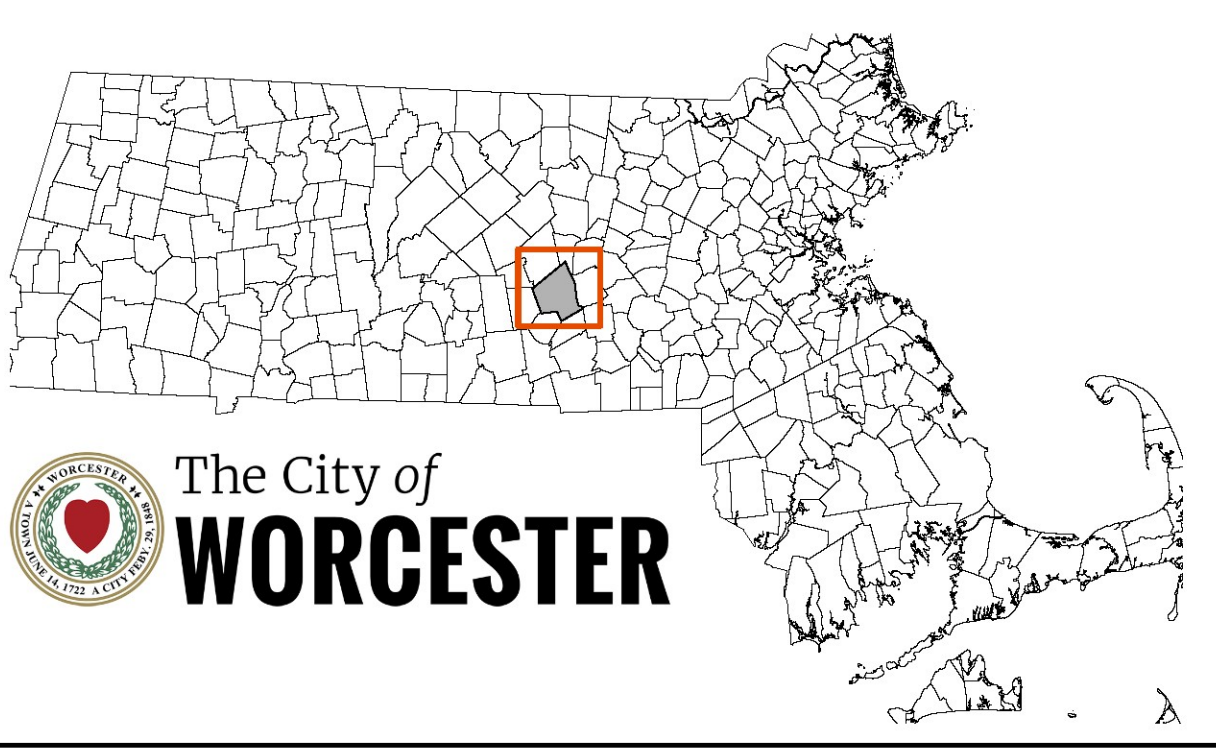
Polling Location

City Streets

- Highways
- Interstate
- U.S.
- State

Split Precincts

| |
|------|
| 3-3 |
| 3-5 |
| 4-2 |
| 10-4 |



DATA SOURCES:
 School Committee District Boundaries prepared by Nathaniel Persly, James B. McClatchy Professor of Law, Stanford Law School. These boundaries were approved by the Worcester Board of Election Commissioners on July 27, 2022.

All Other Data: City of Worcester Geographic Information System
 Original Data = Digitized at 1:480 scale (Data true resolution: 1 inch = 40 feet).
 Updated Using Spring 2003 Aerial Photography at 1:1,200 scale (1 inch = 100 feet).
 Further Updates Using City of Worcester Information.

The ward and precinct boundaries depicted on this map were adopted by the Board of Election Commissioners October 14, 2021 and were approved by the Local Election Districts Review Committee October 27, 2021. These boundaries became effective December 31, 2021.

COORDINATE SYSTEM:
 All map data is in the Massachusetts State Plane Coordinate system, North American Datum of 1983, Massachusetts Mainland Zone (4151). Units are measured in Feet.

NOVEMBER 10, 2022

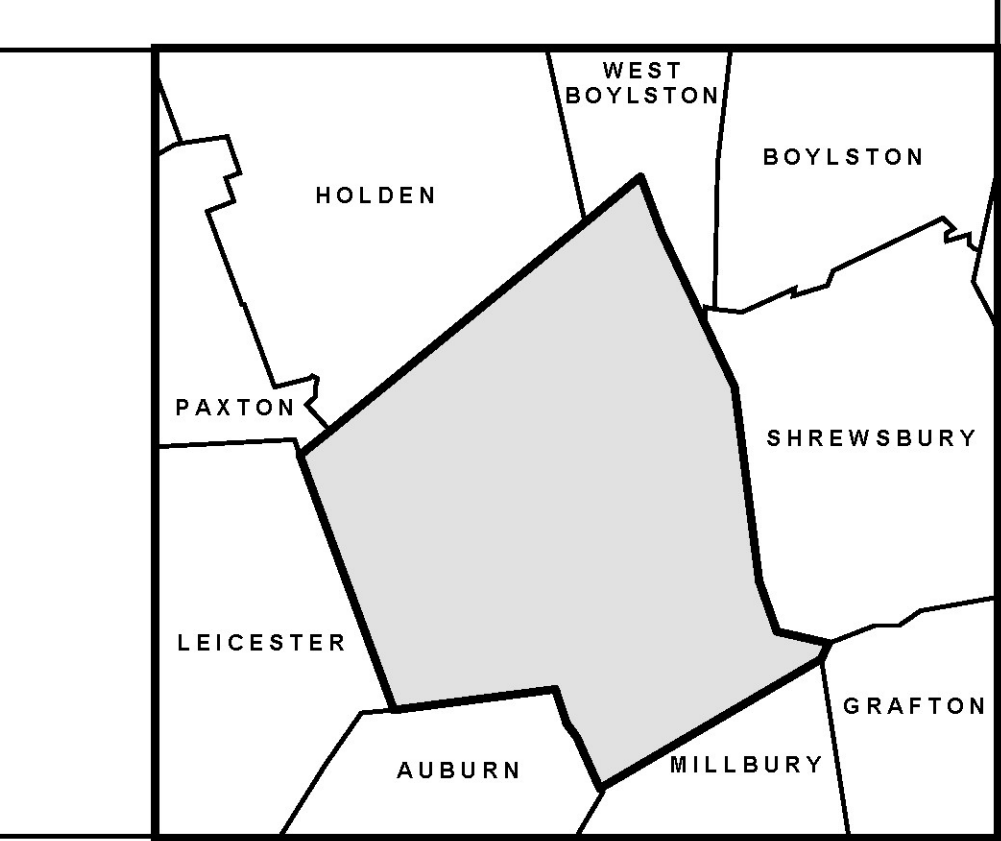
1:14,700
 1 inch = 1,225 feet

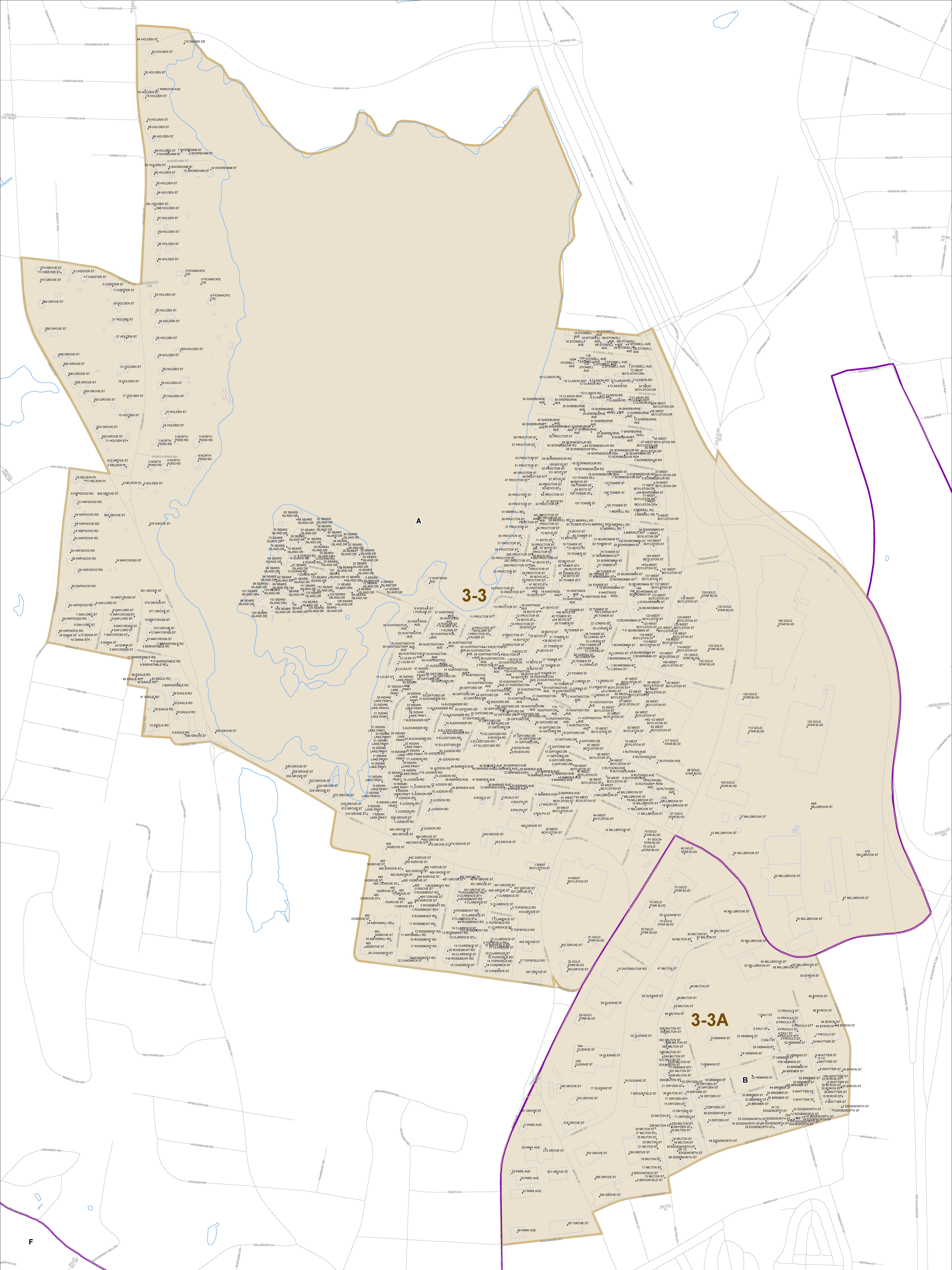
0 1,225 2,450 3,675 4,900 Feet

0 0.5 1 Mile

Produced by the City of Worcester
 Technical Services Department
 Geographic Information Systems Division
 Worcester, Massachusetts

Considerable effort has been made to ensure the accuracy, correctness and timeliness of data presented; however, this information is only as accurate as its sources and may not reflect the most current information. The City of Worcester assumes no liability for any errors, omissions or inaccuracies and makes no warranty, representation or guaranty of any kind, express or implied, as to the content or for any decisions made or actions taken or not taken by the user based upon any information provided on this map.





3-3

3-3A

A

B

F

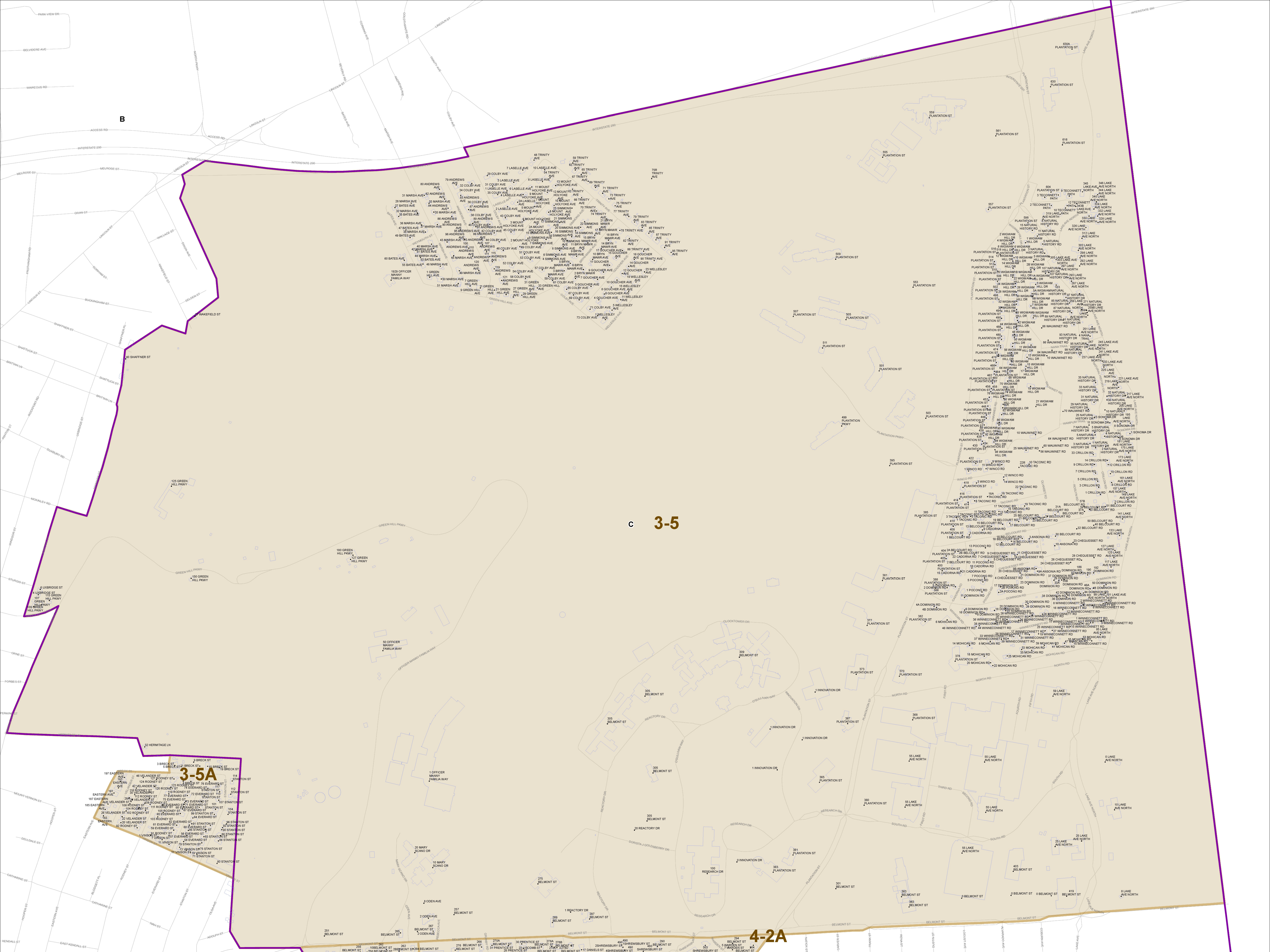
B

C

3-5

3-5A

4-2A



HERMITAGE LN

32 HERMITAGE LN

3-5

C

3-5A

B

WATERMAN

RODNEY ST

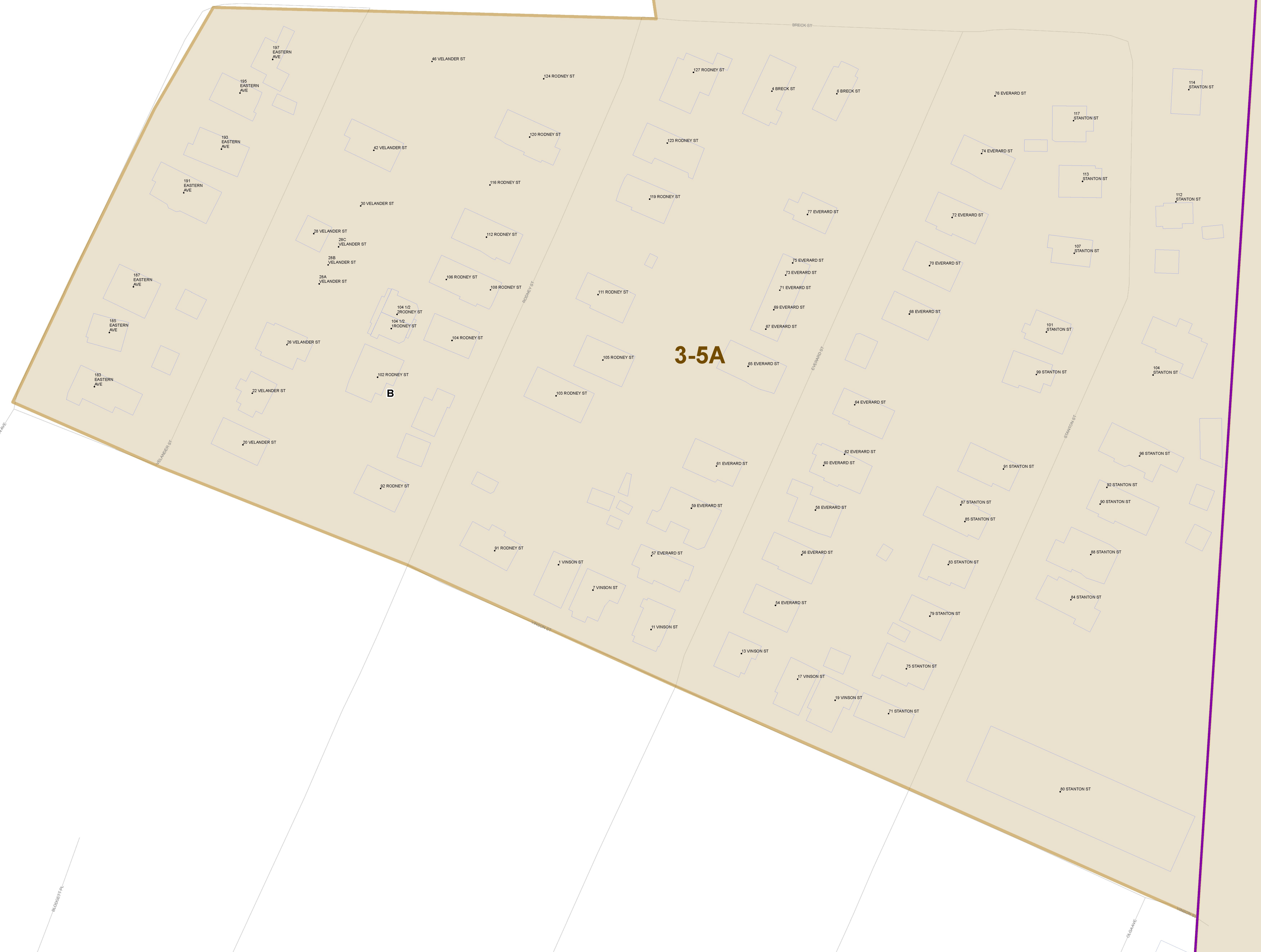
RODNEY ST

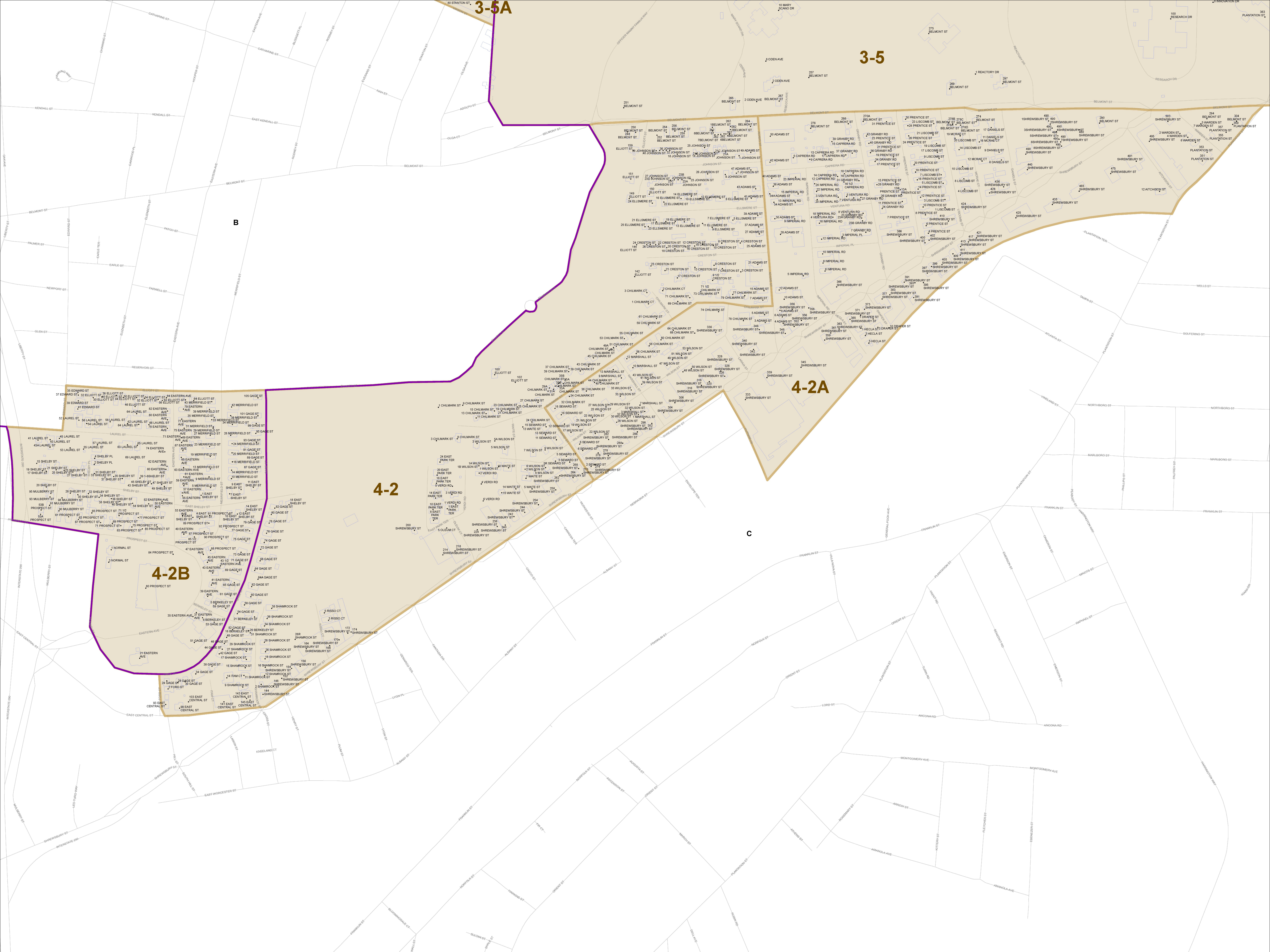
EVERARD ST

STANTON ST

WATERMAN

WATERMAN





3-5A

3-5

B

4-2A

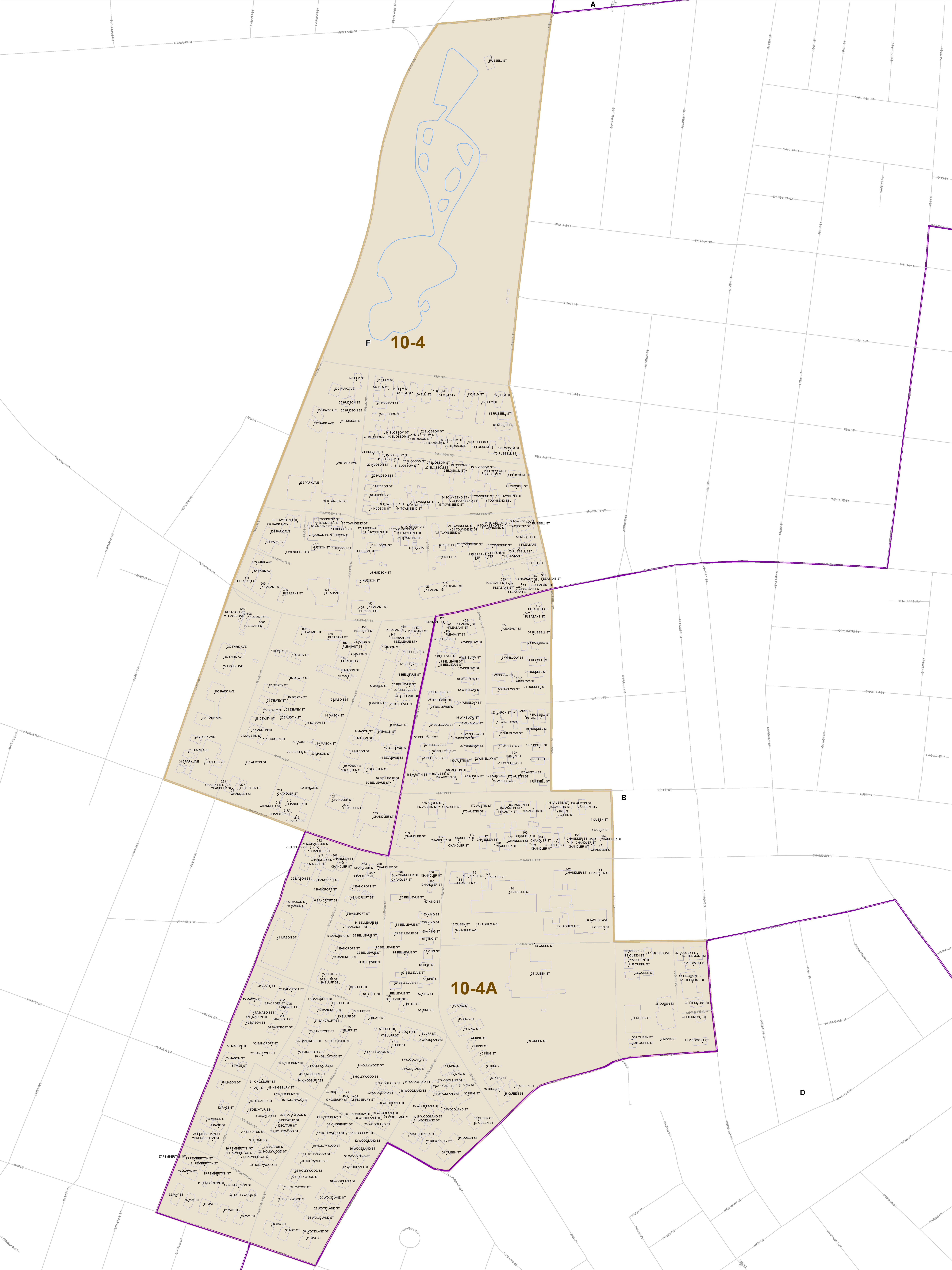
4-2

4-2B

C

F 10-4

10-4A



| OBJECTID | NUM | NUM_SI | PFX_D | PFX_TY | STREET | ST_SFX | SFX_D | SFX_T | UNIT | CITY | ZIP | BLDG | MAP_PAR_ID | ST_NAME | NEW_NM |
|----------|-----|--------|-------|--------|--------------|--------|-------|-------|------|-----------|------------|------|--------------|------------------|--------|
| 11553182 | 100 | | | | CENTURY | DR | | | | WORCESTER | 01606-1244 | | 53-002-01+1B | CENTURY DR | 829396 |
| 11534186 | 60 | | | | EASTERN | AVE | | | | WORCESTER | 01605-3050 | | 01-032-08+9A | EASTERN AVE | 777240 |
| 11534531 | 62 | | | | EASTERN | AVE | | | | WORCESTER | 01605-3050 | | 01-032-08+9A | EASTERN AVE | 777240 |
| 11527992 | 52 | | | | QUEEN | ST | | | | WORCESTER | 01610-1437 | | 06-024-04+19 | QUEEN ST | 712196 |
| 11528154 | 50 | | | | QUEEN | ST | | | | WORCESTER | 01610-1437 | | 06-024-04+19 | QUEEN ST | 712196 |
| 11528462 | 41 | | | | PIEDMONT | ST | | | | WORCESTER | 01610-1137 | | 06-016-17+20 | PIEDMONT ST | 716199 |
| 11528560 | 51 | | | | PIEDMONT | ST | | | | WORCESTER | 01610-1137 | | 06-016-22+23 | PIEDMONT ST | 716199 |
| 11528791 | 53 | | | | PIEDMONT | ST | | | | WORCESTER | 01610-1137 | | 06-016-22+23 | PIEDMONT ST | 716199 |
| 11528841 | 57 | | | | PIEDMONT | ST | | | | WORCESTER | 01610-1137 | | 06-016-22+23 | PIEDMONT ST | 716199 |
| 11529344 | 63 | | | | PIEDMONT | ST | | | | WORCESTER | 01610-1137 | | 06-016-22+23 | PIEDMONT ST | 716199 |
| 11528712 | 9 | | | | WOODLAND | ST | | | | WORCESTER | 01610-2425 | | 06-024-20+25 | WOODLAND ST | 699181 |
| 11528927 | 7 | | | | WOODLAND | ST | | | | WORCESTER | 01610-2425 | | 06-024-20+25 | WOODLAND ST | 699181 |
| 11529161 | 31 | | | | QUEEN | ST | | | | WORCESTER | 01610-2456 | | 06-016-13+43 | QUEEN ST | 712196 |
| 11530041 | 11 | | | | BELLEVUE | ST | | | | WORCESTER | 01609-1801 | | 06-008-04+52 | BELLEVUE ST | 703203 |
| 11530217 | 9 | | | | BELLEVUE | ST | | | | WORCESTER | 01609-1801 | | 06-008-04+52 | BELLEVUE ST | 703203 |
| 11530814 | 7 | | | | BELLEVUE | ST | | | | WORCESTER | 01609-1801 | | 06-008-04+52 | BELLEVUE ST | 703203 |
| 11531931 | 9 | | | | WINSLOW | ST | | | | WORCESTER | 01609-1817 | | 06-008-47+53 | WINSLOW ST | 707208 |
| 11549185 | 20 | | | | LONGMEADOW | AVE | | | | WORCESTER | 01606-2110 | | 36-023-10+11 | LONGMEADOW AVE | 791359 |
| 11549611 | 8 | | | | LONGMEADOW | AVE | | | | WORCESTER | 01606-2110 | | 36-023-00004 | LONGMEADOW AVE | 791359 |
| 11549773 | 16 | | | | LONGMEADOW | AVE | | | | WORCESTER | 01606-2110 | | 36-023-008+9 | LONGMEADOW AVE | 791359 |
| 11549937 | 59 | | | | CLARK | ST | | | | WORCESTER | 01606-1761 | | 36-007-86+87 | CLARK ST | 800384 |
| 11550054 | 36 | | | | OSCEOLA | AVE | | | | WORCESTER | 01606-1802 | | 36-025-38+39 | OSCEOLA AVE | 802369 |
| 11550481 | 34 | | | | OSCEOLA | AVE | | | | WORCESTER | 01606-1802 | | 36-025-38+39 | OSCEOLA AVE | 802369 |
| 11550143 | 25 | | | | POCASSET | AVE | | | | WORCESTER | 01606-1860 | | 36-025-23+24 | POCASSET AVE | 799367 |
| 11550188 | 38 | | | | OSCEOLA | AVE | | | | WORCESTER | 01606-1802 | | 36-025-36+37 | OSCEOLA AVE | 802369 |
| 11552115 | 40 | | | | OSCEOLA | AVE | | | | WORCESTER | 01606-1802 | | 36-025-36+37 | OSCEOLA AVE | 802369 |
| 11550194 | 266 | | | | ST. NICHOLAS | AVE | | | | WORCESTER | 01606-1811 | | 36-034-00303 | ST. NICHOLAS AVE | 802379 |
| 11550249 | 7 | | | | POCASSET | AVE | | | | WORCESTER | 01606-1860 | | 36-025-00142 | POCASSET AVE | 799367 |
| 11550293 | 16 | | | | OSCEOLA | AVE | | | | WORCESTER | 01606-1802 | | 36-025-48+49 | OSCEOLA AVE | 802369 |
| 11550397 | 14 | | | | OSCEOLA | AVE | | | | WORCESTER | 01606-1802 | | 36-025-48+49 | OSCEOLA AVE | 802369 |
| 11550301 | 12 | | | | OSCEOLA | AVE | | | | WORCESTER | 01606-1802 | | 36-025-50+51 | OSCEOLA AVE | 802369 |
| 11550511 | 10 | | | | OSCEOLA | AVE | | | | WORCESTER | 01606-1802 | | 36-025-50+51 | OSCEOLA AVE | 802369 |
| 11550324 | 23 | | | | POCASSET | AVE | | | | WORCESTER | 01606-1860 | | 36-025-25+26 | POCASSET AVE | 799367 |

| | | | | | | | | | | | | | | |
|----------|-----|--|--|--------------|-----|--|--|--|-----------|------------|--|--------------|------------------|--------|
| 11550639 | 21 | | | POCASSET | AVE | | | | WORCESTER | 01606-1860 | | 36-025-25+26 | POCASSET AVE | 799367 |
| 11550498 | 2 | | | LONGMEADOW | AVE | | | | WORCESTER | 01606-2110 | | 36-023-02+2A | LONGMEADOW AVE | 791359 |
| 11550573 | 6 | | | WAHNITA | RD | | | | WORCESTER | 01606-3111 | | 36-007-97+98 | WAHNITA RD | 785375 |
| 11550610 | 32 | | | OSCEOLA | AVE | | | | WORCESTER | 01606-1802 | | 36-025-40+41 | OSCEOLA AVE | 802369 |
| 11550638 | 30 | | | OSCEOLA | AVE | | | | WORCESTER | 01606-1802 | | 36-025-40+41 | OSCEOLA AVE | 802369 |
| 11550744 | 83 | | | CLARK | ST | | | | WORCESTER | 01606-1761 | | 36-007-81+82 | CLARK ST | 800384 |
| 11550801 | 28 | | | OSCEOLA | AVE | | | | WORCESTER | 01606-1802 | | 36-025-42+43 | OSCEOLA AVE | 802369 |
| 11550975 | 26 | | | OSCEOLA | AVE | | | | WORCESTER | 01606-1802 | | 36-025-42+43 | OSCEOLA AVE | 802369 |
| 11550802 | 128 | | | CLARK | ST | | | | WORCESTER | 01606-1710 | | 36-025-00145 | CLARK ST | 800384 |
| 11550816 | 8 | | | OSCEOLA | AVE | | | | WORCESTER | 01606-1802 | | 36-025-52+53 | OSCEOLA AVE | 802369 |
| 11550873 | 6 | | | OSCEOLA | AVE | | | | WORCESTER | 01606-1802 | | 36-025-52+53 | OSCEOLA AVE | 802369 |
| 11550820 | 19 | | | POCASSET | AVE | | | | WORCESTER | 01606-1860 | | 36-025-27+28 | POCASSET AVE | 799367 |
| 11550889 | 17 | | | POCASSET | AVE | | | | WORCESTER | 01606-1860 | | 36-025-27+28 | POCASSET AVE | 799367 |
| 11550967 | 24 | | | OSCEOLA | AVE | | | | WORCESTER | 01606-1802 | | 36-025-44+45 | OSCEOLA AVE | 802369 |
| 11551315 | 22 | | | OSCEOLA | AVE | | | | WORCESTER | 01606-1802 | | 36-025-44+45 | OSCEOLA AVE | 802369 |
| 11551016 | 15 | | | POCASSET | AVE | | | | WORCESTER | 01606-1860 | | 36-025-29+30 | POCASSET AVE | 799367 |
| 11551025 | 13 | | | POCASSET | AVE | | | | WORCESTER | 01606-1860 | | 36-025-29+30 | POCASSET AVE | 799367 |
| 11551185 | 20 | | | OSCEOLA | AVE | | | | WORCESTER | 01606-1802 | | 36-025-46+47 | OSCEOLA AVE | 802369 |
| 11551439 | 18 | | | OSCEOLA | AVE | | | | WORCESTER | 01606-1802 | | 36-025-46+47 | OSCEOLA AVE | 802369 |
| 11551192 | 11 | | | POCASSET | AVE | | | | WORCESTER | 01606-1860 | | 36-025-31+32 | POCASSET AVE | 799367 |
| 11551343 | 9 | | | POCASSET | AVE | | | | WORCESTER | 01606-1860 | | 36-025-31+32 | POCASSET AVE | 799367 |
| 11551290 | 37 | | | POCASSET | AVE | | | | WORCESTER | 01606-1860 | | 36-025-17+18 | POCASSET AVE | 799367 |
| 11551338 | 39 | | | POCASSET | AVE | | | | WORCESTER | 01606-1860 | | 36-025-17+18 | POCASSET AVE | 799367 |
| 11551560 | 35 | | | POCASSET | AVE | | | | WORCESTER | 01606-1860 | | 36-025-19+20 | POCASSET AVE | 799367 |
| 11551783 | 33 | | | POCASSET | AVE | | | | WORCESTER | 01606-1860 | | 36-025-19+20 | POCASSET AVE | 799367 |
| 11551668 | 44 | | | OSCEOLA | AVE | | | | WORCESTER | 01606-1802 | | 36-025-34+35 | OSCEOLA AVE | 802369 |
| 11551835 | 42 | | | OSCEOLA | AVE | | | | WORCESTER | 01606-1802 | | 36-025-34+35 | OSCEOLA AVE | 802369 |
| 11551696 | 120 | | | ST. NICHOLAS | AVE | | | | WORCESTER | 01606-1659 | | 36-022-85+86 | ST. NICHOLAS AVE | 802379 |
| 11551740 | 71 | | | UNCATENA | AVE | | | | WORCESTER | 01606-1662 | | 36-022-69+70 | UNCATENA AVE | 799379 |
| 11551836 | 47 | | | CLARK | ST | | | | WORCESTER | 01606-1761 | | 36-007-90+91 | CLARK ST | 800384 |
| 11551984 | 73 | | | UNCATENA | AVE | | | | WORCESTER | 01606-1662 | | 36-022-71+72 | UNCATENA AVE | 799379 |
| 11552054 | 69 | | | UNCATENA | AVE | | | | WORCESTER | 01606-1662 | | 36-022-67+68 | UNCATENA AVE | 799379 |
| 11552087 | 111 | | | ST. NICHOLAS | AVE | | | | WORCESTER | 01606-1660 | | 36-020-00141 | ST. NICHOLAS AVE | 802379 |
| 11552219 | 21 | | | ONEIDA | AVE | | | | WORCESTER | 01606-1619 | | 36-020-00152 | ONEIDA AVE | 796395 |

| | | | | | | | | | | | | | | |
|----------|-----|--|--|-----------------|------|---|--|--|-----------|------------|--|--------------|--------------------|--------|
| 11552226 | 48 | | | ONEIDA | AVE | | | | WORCESTER | 01606-1636 | | 36-015-00198 | ONEIDA AVE | 796395 |
| 11552493 | 1 | | | CAPITOL | ST | | | | WORCESTER | 01606-1614 | | 36-014-00119 | CAPITOL ST | 794400 |
| 11552495 | 59 | | | GARRISON | AVE | | | | WORCESTER | 01606-1645 | | 36-015-00247 | GARRISON AVE | 798397 |
| 11552601 | 109 | | | ST. NICHOLAS | AVE | | | | WORCESTER | 01606-1660 | | 36-020-00139 | ST. NICHOLAS AVE | 802379 |
| 11552666 | 11 | | | ST. NICHOLAS | AVE | | | | WORCESTER | 01606-1621 | | 36-014-00118 | ST. NICHOLAS AVE | 802379 |
| 11552753 | 58 | | | ONEIDA | AVE | | | | WORCESTER | 01606-1636 | | 36-015-00192 | ONEIDA AVE | 796395 |
| 11552988 | 9 | | | ST. NICHOLAS | AVE | | | | WORCESTER | 01606-1621 | | 36-014-00117 | ST. NICHOLAS AVE | 802379 |
| 11553001 | 61 | | | GARRISON | AVE | | | | WORCESTER | 01606-1645 | | 36-015-0248A | GARRISON AVE | 798397 |
| 11553024 | 23 | | | ONEIDA | AVE | | | | WORCESTER | 01606-1619 | | 36-020-00154 | ONEIDA AVE | 796395 |
| 11553145 | 60 | | | ONEIDA | AVE | | | | WORCESTER | 01606-1637 | | 36-014-00190 | ONEIDA AVE | 796395 |
| 11553495 | 116 | | | QUINAPOXET | LN | | | | WORCESTER | 01606-1561 | | 36-014-00184 | QUINAPOXET LN | 789400 |
| 11553700 | 46 | | | ONEIDA | AVE | | | | WORCESTER | 01606-1636 | | 36-015-00200 | ONEIDA AVE | 796395 |
| 11553798 | 120 | | | QUINAPOXET | LN | | | | WORCESTER | 01606-1562 | | 36-014-00185 | QUINAPOXET LN | 789400 |
| 11553841 | 47 | | | GARRISON | AVE | | | | WORCESTER | 01606-1645 | | 36-015-00241 | GARRISON AVE | 798397 |
| 11544113 | 3 | | | INDIAN LAKE | PKWY | | | | WORCESTER | 01605-1215 | | 20-021-38+39 | INDIAN LAKE PKWY | 719311 |
| 11544163 | 27 | | | INDIAN LAKE | PKWY | | | | WORCESTER | 01605-1215 | | 20-021-27+28 | INDIAN LAKE PKWY | 719311 |
| 11544731 | 15 | | | INDIAN LAKE | PKWY | | | | WORCESTER | 01605-1215 | | 20-021-33+34 | INDIAN LAKE PKWY | 719311 |
| 11546000 | 20 | | | HAPGOOD | RD | | | | WORCESTER | 01605-3803 | | 21-003-7B+7C | HAPGOOD RD | 696325 |
| 11546563 | 34 | | | HAPGOOD | RD | | | | WORCESTER | 01605-3803 | | 21-005-38+39 | HAPGOOD RD | 696325 |
| 11548022 | 3 | | | PICKWICK'S | CIR | | | | WORCESTER | | | 33-002-0001A | PICKWICK'S CIR | 702344 |
| 11548055 | 74 | | | HOLDEN | ST | | | | WORCESTER | 01605-3109 | | 33-004-00027 | HOLDEN ST | 698371 |
| 11548141 | 78 | | | HOLDEN | ST | | | | WORCESTER | 01605-3138 | | 33-004-29+30 | HOLDEN ST | 698371 |
| 11548198 | 1 | | | PARKTON | AVE | | | | WORCESTER | 01605-3148 | | 33-004-23+24 | PARKTON AVE | 691358 |
| 11548754 | 64 | | | HOLDEN | ST | | | | WORCESTER | 01605-3109 | | 33-004-10+11 | HOLDEN ST | 698371 |
| 11548850 | 3 | | | SHOREHAM | ST | | | | WORCESTER | 01605-3144 | | 33-004-13+14 | SHOREHAM ST | 704353 |
| 11549201 | 82 | | | HOLDEN | ST | | | | WORCESTER | 01605-3138 | | 33-004-31+32 | HOLDEN ST | 698371 |
| 11542883 | 4 | | | NANA | TRL | | | | WORCESTER | 01605-2314 | | 46-013-32+33 | NANA TRAIL | 861295 |
| 11543401 | 303 | | | LAKE | AVE | N | | | WORCESTER | 01605-2369 | | 46-015-49+50 | LAKE AVE NORTH | 863293 |
| 11543622 | 297 | | | LAKE | AVE | N | | | WORCESTER | 01605-2369 | | 46-015-47+48 | LAKE AVE NORTH | 863293 |
| 11544502 | 287 | | | LAKE | AVE | N | | | WORCESTER | 01605-2369 | | 46-015-43+44 | LAKE AVE NORTH | 863293 |
| 11544633 | 285 | | | LAKE | AVE | N | | | WORCESTER | 01605-2369 | | 46-015-41+42 | LAKE AVE NORTH | 863293 |
| 11544953 | 293 | | | LAKE | AVE | N | | | WORCESTER | 01605-2369 | | 46-015-45+46 | LAKE AVE NORTH | 863293 |
| 11555423 | 271 | | | NATURAL HISTORY | DR | | | | WORCESTER | | | 46-015-39+40 | NATURAL HISTORY DR | 861294 |
| 11529813 | 17 | | | DEWEY | ST | | | | WORCESTER | 01609-2909 | | 06-009-48+62 | DEWEY ST | 692194 |

| | | | | | | | | | | | | | | |
|----------|-----|--|--|--------------|-----|---|--|--|-----------|------------|--|--------------|------------------|--------|
| 11531586 | 23 | | | DEWEY | ST | | | | WORCESTER | 01609-2909 | | 06-009-48+62 | DEWEY ST | 692194 |
| 11531995 | 21 | | | DEWEY | ST | | | | WORCESTER | 01609-2909 | | 06-009-48+62 | DEWEY ST | 692194 |
| 11532046 | 19 | | | DEWEY | ST | | | | WORCESTER | 01609-2909 | | 06-009-48+62 | DEWEY ST | 692194 |
| 11529964 | 5 | | | MASON | ST | | | | WORCESTER | 01609-1803 | | 06-009-36+53 | MASON ST | 698198 |
| 11530211 | 462 | | | PLEASANT | ST | | | | WORCESTER | 01609-1823 | | 06-009-29+30 | PLEASANT ST | 636263 |
| 11530750 | 462 | | | PLEASANT | ST | | | | WORCESTER | 01609-1823 | | 06-009-29+30 | PLEASANT ST | 636263 |
| 11530981 | 470 | | | PLEASANT | ST | | | | WORCESTER | 01609-1823 | | 06-009-17+18 | PLEASANT ST | 636263 |
| 11531048 | 8 | | | HUDSON | ST | | | | WORCESTER | 01609-1915 | | 06-003-37+38 | HUDSON ST | 701216 |
| 11531173 | 10 | | | HUDSON | ST | | | | WORCESTER | 01609-1915 | | 06-003-37+38 | HUDSON ST | 701216 |
| 11531834 | 425 | | | PLEASANT | ST | | | | WORCESTER | 01609-1845 | | 06-003-37+38 | PLEASANT ST | 636263 |
| 11531093 | 453 | | | PLEASANT | ST | | | | WORCESTER | 01609-1806 | | 06-003-29+31 | PLEASANT ST | 636263 |
| 11531315 | 455 | | | PLEASANT | ST | | | | WORCESTER | 01609-1806 | | 06-003-29+31 | PLEASANT ST | 636263 |
| 11555886 | 311 | | | MOUNTAIN | ST | E | | | WORCESTER | 01606-1220 | | 53-002-0001D | MOUNTAIN ST EAST | 802415 |
| 11548312 | 101 | | | OSCEOLA | AVE | | | | WORCESTER | 01606-1834 | | 36-036-0125A | OSCEOLA AVE | 802369 |
| 11548402 | 162 | | | UNCATENA | AVE | | | | WORCESTER | 01606-1846 | | 36-036-00129 | UNCATENA AVE | 799379 |
| 11548577 | 1 | | | ONTARIO | ST | | | | WORCESTER | 01606-2115 | | 36-023-00012 | ONTARIO ST | 795369 |
| 11548659 | 79 | | | OSCEOLA | AVE | | | | WORCESTER | 01606-1833 | | 36-034-00236 | OSCEOLA AVE | 802369 |
| 11548679 | 17 | | | BAY STATE | RD | | | | WORCESTER | 01606-2101 | | 36-010-00164 | BAY STATE RD | 788359 |
| 11548824 | 274 | | | ST. NICHOLAS | AVE | | | | WORCESTER | 01606-1811 | | 36-034-00308 | ST. NICHOLAS AVE | 802379 |
| 11548829 | 276 | | | ST. NICHOLAS | AVE | | | | WORCESTER | 01606-1811 | | 36-034-0310A | ST. NICHOLAS AVE | 802379 |
| 11548855 | 15 | | | BAY STATE | RD | | | | WORCESTER | 01606-2101 | | 36-010-00163 | BAY STATE RD | 788359 |
| 11548881 | 152 | | | UNCATENA | AVE | | | | WORCESTER | 01606-1845 | | 36-034-00265 | UNCATENA AVE | 799379 |
| 11548983 | 272 | | | ST. NICHOLAS | AVE | | | | WORCESTER | 01606-1811 | | 36-034-00306 | ST. NICHOLAS AVE | 802379 |
| 11548997 | 160 | | | UNCATENA | AVE | | | | WORCESTER | 01606-1846 | | 36-036-0127B | UNCATENA AVE | 799379 |
| 11549021 | 176 | | | UNCATENA | AVE | | | | WORCESTER | 01606-1846 | | 36-036-00135 | UNCATENA AVE | 799379 |
| 11549042 | 107 | | | OSCEOLA | AVE | | | | WORCESTER | 01606-1834 | | 36-036-00120 | OSCEOLA AVE | 802369 |
| 11549046 | 153 | | | UNCATENA | AVE | | | | WORCESTER | 01606-1843 | | 36-034-00276 | UNCATENA AVE | 799379 |
| 11549052 | 150 | | | UNCATENA | AVE | | | | WORCESTER | 01606-1845 | | 36-034-00263 | UNCATENA AVE | 799379 |
| 11549086 | 158 | | | UNCATENA | AVE | | | | WORCESTER | 01606-1845 | | 36-034-00269 | UNCATENA AVE | 799379 |
| 11549129 | 75 | | | OSCEOLA | AVE | | | | WORCESTER | 01606-1833 | | 36-034-00238 | OSCEOLA AVE | 802369 |
| 11549191 | 91 | | | OSCEOLA | AVE | | | | WORCESTER | 01606-1833 | | 36-034-00231 | OSCEOLA AVE | 802369 |
| 11549233 | 87 | | | OSCEOLA | AVE | | | | WORCESTER | 01606-1833 | | 36-034-00233 | OSCEOLA AVE | 802369 |
| 11549269 | 11 | | | BAY STATE | RD | | | | WORCESTER | 01606-2101 | | 36-010-00161 | BAY STATE RD | 788359 |
| 11549442 | 151 | | | UNCATENA | AVE | | | | WORCESTER | 01606-1843 | | 36-034-00278 | UNCATENA AVE | 799379 |

| | | | | | | | | | | | | | | |
|----------|-----|--|--|--------------|-----|--|--|--|-----------|------------|--|--------------|------------------|--------|
| 11549461 | 13 | | | BAY STATE | RD | | | | WORCESTER | 01606-2101 | | 36-010-00162 | BAY STATE RD | 788359 |
| 11549509 | 156 | | | UNCATENA | AVE | | | | WORCESTER | 01606-1845 | | 36-034-00268 | UNCATENA AVE | 799379 |
| 11549578 | 3 | | | BAY STATE | RD | | | | WORCESTER | 01606-2101 | | 36-010-00157 | BAY STATE RD | 788359 |
| 11549585 | 270 | | | ST. NICHOLAS | AVE | | | | WORCESTER | 01606-1811 | | 36-034-00305 | ST. NICHOLAS AVE | 802379 |
| 11549677 | 83 | | | OSCEOLA | AVE | | | | WORCESTER | 01606-1833 | | 36-034-00235 | OSCEOLA AVE | 802369 |
| 11549699 | 268 | | | ST. NICHOLAS | AVE | | | | WORCESTER | 01606-1811 | | 36-034-00304 | ST. NICHOLAS AVE | 802379 |
| 11549708 | 55 | | | CLARK | ST | | | | WORCESTER | 01606-1761 | | 36-007-00088 | CLARK ST | 800384 |
| 11549715 | 19 | | | BAY STATE | RD | | | | WORCESTER | 01606-2101 | | 36-010-00165 | BAY STATE RD | 788359 |
| 11549783 | 159 | | | UNCATENA | AVE | | | | WORCESTER | 01606-1843 | | 36-034-00271 | UNCATENA AVE | 799379 |
| 11549803 | 154 | | | UNCATENA | AVE | | | | WORCESTER | 01606-1845 | | 36-034-00267 | UNCATENA AVE | 799379 |
| 11549819 | 278 | | | ST. NICHOLAS | AVE | | | | WORCESTER | 01606-1811 | | 36-034-00309 | ST. NICHOLAS AVE | 802379 |
| 11549842 | 14 | | | LONGMEADOW | AVE | | | | WORCESTER | 01606-2110 | | 36-023-00007 | LONGMEADOW AVE | 791359 |
| 11549860 | 103 | | | OSCEOLA | AVE | | | | WORCESTER | 01606-1834 | | 36-036-00123 | OSCEOLA AVE | 802369 |
| 11549976 | 4 | | | WAHNITA | RD | | | | WORCESTER | 01606-3111 | | 36-007-00096 | WAHNITA RD | 785375 |
| 11550120 | 12 | | | LONGMEADOW | AVE | | | | WORCESTER | 01606-2110 | | 36-023-00006 | LONGMEADOW AVE | 791359 |
| 11550128 | 2 | | | WAHNITA | RD | | | | WORCESTER | 01606-3111 | | 36-007-00095 | WAHNITA RD | 785375 |
| 11550138 | 1 | | | BAY STATE | RD | | | | WORCESTER | 01606-2101 | | 36-010-00156 | BAY STATE RD | 788359 |
| 11550200 | 32 | | | CLARK | ST | | | | WORCESTER | 01606-1756 | | 36-010-00156 | CLARK ST | 800384 |
| 11550219 | 5 | | | BAY STATE | RD | | | | WORCESTER | 01606-2101 | | 36-010-00158 | BAY STATE RD | 788359 |
| 11550258 | 5 | | | POCASSET | AVE | | | | WORCESTER | 01606-1860 | | 36-025-00143 | POCASSET AVE | 799367 |
| 11550263 | 27 | | | POCASSET | AVE | | | | WORCESTER | 01606-1860 | | 36-025-0027A | POCASSET AVE | 799367 |
| 11550281 | 10 | | | LONGMEADOW | AVE | | | | WORCESTER | 01606-2110 | | 36-023-00005 | LONGMEADOW AVE | 791359 |
| 11550438 | 67 | | | CLARK | ST | | | | WORCESTER | 01606-1761 | | 36-007-00085 | CLARK ST | 800384 |
| 11550460 | 6 | | | LONGMEADOW | AVE | | | | WORCESTER | 01606-2110 | | 36-023-00003 | LONGMEADOW AVE | 791359 |
| 11550537 | 34 | | | CLARK | ST | | | | WORCESTER | 01606-1756 | | 36-023-00001 | CLARK ST | 800384 |
| 11550566 | 10 | | | WAHNITA | RD | | | | WORCESTER | 01606-3111 | | 36-007-00099 | WAHNITA RD | 785375 |
| 11550570 | 75 | | | CLARK | ST | | | | WORCESTER | 01606-1761 | | 36-007-00083 | CLARK ST | 800384 |
| 11550581 | 3 | | | POCASSET | AVE | | | | WORCESTER | 01606-1860 | | 36-025-00144 | POCASSET AVE | 799367 |
| 11550647 | 71 | | | CLARK | ST | | | | WORCESTER | 01606-1761 | | 36-007-00084 | CLARK ST | 800384 |
| 11550696 | 167 | | | CLARK | ST | | | | WORCESTER | 01606-1755 | | 36-022-0077A | CLARK ST | 800384 |
| 11551128 | 142 | | | CLARK | ST | | | | WORCESTER | 01606-1710 | | 36-025-00147 | CLARK ST | 800384 |
| 11551277 | 14 | | | WAHNITA | RD | | | | WORCESTER | 01606-3111 | | 36-007-00101 | WAHNITA RD | 785375 |
| 11551298 | 77 | | | UNCATENA | AVE | | | | WORCESTER | 01606-1662 | | 36-022-00076 | UNCATENA AVE | 799379 |
| 11551320 | 79 | | | UNCATENA | AVE | | | | WORCESTER | 01606-1662 | | 36-022-0077B | UNCATENA AVE | 799379 |

| | | | | | | | | | | | | | | |
|----------|-----|---|--|--------------|-----|--|--|--|-----------|------------|--|--------------|------------------|--------|
| 11551392 | 175 | | | CLARK | ST | | | | WORCESTER | 01606-1755 | | 36-022-0079A | CLARK ST | 800384 |
| 11551460 | 144 | | | ST. NICHOLAS | AVE | | | | WORCESTER | 01606-1659 | | 36-022-00080 | ST. NICHOLAS AVE | 802379 |
| 11551536 | 126 | | | ST. NICHOLAS | AVE | | | | WORCESTER | 01606-1659 | | 36-022-00084 | ST. NICHOLAS AVE | 802379 |
| 11551584 | 7 | | | BRANDON | RD | | | | WORCESTER | 01606-1609 | | 36-007-00104 | BRANDON RD | 785381 |
| 11551640 | 8 | | | EUNICE | AVE | | | | WORCESTER | 01606-3103 | | 36-007-00093 | EUNICE AVE | 782378 |
| 11551667 | 75 | | | UNCATENA | AVE | | | | WORCESTER | 01606-1662 | | 36-022-73-75 | UNCATENA AVE | 799379 |
| 11551786 | 131 | | | ST. NICHOLAS | AVE | | | | WORCESTER | 01606-1660 | | 36-020-0144B | ST. NICHOLAS AVE | 802379 |
| 11551790 | 125 | | | ST. NICHOLAS | AVE | | | | WORCESTER | 01606-1660 | | 36-020-00143 | ST. NICHOLAS AVE | 802379 |
| 11551858 | 132 | | | ST. NICHOLAS | AVE | | | | WORCESTER | 01606-1659 | | 36-022-00083 | ST. NICHOLAS AVE | 802379 |
| 11551892 | 191 | | | CLARK | ST | | | | WORCESTER | 01606-1702 | | 36-020-00146 | CLARK ST | 800384 |
| 11551920 | 19 | | | ONEIDA | AVE | | | | WORCESTER | 01606-1619 | | 36-020-00150 | ONEIDA AVE | 796395 |
| 11551965 | 195 | | | CLARK | ST | | | | WORCESTER | 01606-1702 | | 36-020-00148 | CLARK ST | 800384 |
| 11552019 | 31 | | | POCASSET | AVE | | | | WORCESTER | 01606-1860 | | CO-NDO-02015 | POCASSET AVE | 799367 |
| 11552389 | 29 | | | POCASSET | AVE | | | | WORCESTER | 01606-1860 | | CO-NDO-02015 | POCASSET AVE | 799367 |
| 11552233 | 116 | | | ST. NICHOLAS | AVE | | | | WORCESTER | 01606-1659 | | 36-022-00087 | ST. NICHOLAS AVE | 802379 |
| 11552258 | 49 | | | CLARK | ST | | | | WORCESTER | 01606-1761 | | 36-007-00089 | CLARK ST | 800384 |
| 11552260 | 10 | | | EUNICE | AVE | | | | WORCESTER | 01606-3103 | | 36-007-00094 | EUNICE AVE | 782378 |
| 11552322 | 53 | | | GARRISON | AVE | | | | WORCESTER | 01606-1645 | | 36-015-00243 | GARRISON AVE | 798397 |
| 11552384 | 34 | | | GOVERNORS | ST | | | | WORCESTER | 01606-1653 | | 36-022-00066 | GOVERNORS ST | 795387 |
| 11552397 | 52 | | | ONEIDA | AVE | | | | WORCESTER | 01606-1636 | | 36-015-00196 | ONEIDA AVE | 796395 |
| 11552674 | 57 | | | GARRISON | AVE | | | | WORCESTER | 01606-1645 | | 36-015-00245 | GARRISON AVE | 798397 |
| 11552698 | 54 | | | ONEIDA | AVE | | | | WORCESTER | 01606-1636 | | 36-015-00194 | ONEIDA AVE | 796395 |
| 11552786 | 61 | | | ONEIDA | AVE | | | | WORCESTER | 01606-1640 | | 36-014-00179 | ONEIDA AVE | 796395 |
| 11553168 | 63 | | | GARRISON | AVE | | | | WORCESTER | 01606-1646 | | 36-014-00250 | GARRISON AVE | 798397 |
| 11553172 | 5 | | | ST. NICHOLAS | AVE | | | | WORCESTER | 01606-1621 | | 36-014-00115 | ST. NICHOLAS AVE | 802379 |
| 11553192 | 65 | | | ONEIDA | AVE | | | | WORCESTER | 01606-1640 | | 36-014-00182 | ONEIDA AVE | 796395 |
| 11553257 | 64 | | | ONEIDA | AVE | | | | WORCESTER | 01606-1637 | | 36-014-00189 | ONEIDA AVE | 796395 |
| 11553451 | 65 | | | GARRISON | AVE | | | | WORCESTER | 01606-1646 | | 36-014-00252 | GARRISON AVE | 798397 |
| 11553527 | 114 | | | QUINAPOXET | LN | | | | WORCESTER | 01606-1561 | | 36-014-00183 | QUINAPOXET LN | 789400 |
| 11554024 | 130 | | | QUINAPOXET | LN | | | | WORCESTER | 01606-1562 | | 36-014-00256 | QUINAPOXET LN | 789400 |
| 11546277 | 14 | | | WAYCROSS | ST | | | | WORCESTER | 01605-3829 | | 21-005-00026 | WAYCROSS ST | 701320 |
| 11546301 | 28 | | | HOLDEN | ST | | | | WORCESTER | 01605-3150 | | 33-002-00006 | HOLDEN ST | 698371 |
| 11546541 | 30 | A | | HOLDEN | ST | | | | WORCESTER | 01605-3150 | | 33-002-0005A | HOLDEN ST | 698371 |
| 11546959 | 44 | | | HOLDEN | ST | | | | WORCESTER | 01605-3142 | | 33-002-0002A | HOLDEN ST | 698371 |

| | | | | | | | | | | | | | | |
|----------|-----|--|--|-------------|------|--|--|--|-----------|------------|--|--------------|------------------|--------|
| 11547135 | 68 | | | HOLDEN | ST | | | | WORCESTER | 01605-3109 | | 33-004-00019 | HOLDEN ST | 698371 |
| 11547384 | 70 | | | HOLDEN | ST | | | | WORCESTER | | | 33-004-00019 | HOLDEN ST | 698371 |
| 11547252 | 36 | | | HOLDEN | ST | | | | WORCESTER | 01605-3150 | | 33-002-00003 | HOLDEN ST | 698371 |
| 11547258 | 50 | | | HOLDEN | ST | | | | WORCESTER | 01605-3142 | | 33-002-00001 | HOLDEN ST | 698371 |
| 11547276 | 34 | | | HOLDEN | ST | | | | WORCESTER | 01605-3150 | | 33-002-00004 | HOLDEN ST | 698371 |
| 11547463 | 58 | | | HOLDEN | ST | | | | WORCESTER | 01605-3142 | | 33-004-00033 | HOLDEN ST | 698371 |
| 11547537 | 8 | | | PICKWICK'S | CIR | | | | WORCESTER | 01605-3153 | | 33-002-0003A | PICKWICK'S CIR | 702344 |
| 11547568 | 42 | | | HOLDEN | ST | | | | WORCESTER | 01605-3150 | | 33-002-00009 | HOLDEN ST | 698371 |
| 11547783 | 52 | | | HOLDEN | ST | | | | WORCESTER | 01605-3142 | | 33-004-00035 | HOLDEN ST | 698371 |
| 11548171 | 60 | | | HOLDEN | ST | | | | WORCESTER | 01605-3142 | | 33-004-00001 | HOLDEN ST | 698371 |
| 11548238 | 76 | | | HOLDEN | ST | | | | WORCESTER | 01605-3109 | | 33-004-00028 | HOLDEN ST | 698371 |
| 11548756 | 9 | | | SHOREHAM | ST | | | | WORCESTER | 01605-3144 | | 33-004-00016 | SHOREHAM ST | 704353 |
| 11549234 | 66 | | | HOLDEN | ST | | | | WORCESTER | 01605-3109 | | 33-004-00012 | HOLDEN ST | 698371 |
| 11556804 | 84 | | | HOLDEN | ST | | | | WORCESTER | | | 37-025-0001B | HOLDEN ST | 698371 |
| 11556907 | 110 | | | SHORE | DR | | | | WORCESTER | 01605-3127 | | 37-025-0001A | SHORE DR | 715358 |
| 11557002 | 5 | | | PICKWICK'S | CIR | | | | WORCESTER | 01605-3127 | | 33-002-00002 | PICKWICK'S CIR | 702344 |
| 11543902 | 21 | | | INDIAN LAKE | PKWY | | | | WORCESTER | 01605-1215 | | 20-021-00030 | INDIAN LAKE PKWY | 719311 |
| 11544182 | 510 | | | GROVE | ST | | | | WORCESTER | 01605-1241 | | 20-027-0000C | GROVE ST | 705318 |
| 11544275 | 522 | | | GROVE | ST | | | | WORCESTER | 01605-1241 | | 20-027-00001 | GROVE ST | 705318 |
| 11544288 | 512 | | | GROVE | ST | | | | WORCESTER | 01605-1241 | | 20-027-0000A | GROVE ST | 705318 |
| 11544307 | 516 | | | GROVE | ST | | | | WORCESTER | 01605-1241 | | 20-027-0000B | GROVE ST | 705318 |
| 11544345 | 524 | | | GROVE | ST | | | | WORCESTER | 01605-1241 | | 20-027-00002 | GROVE ST | 705318 |
| 11544388 | 528 | | | GROVE | ST | | | | WORCESTER | 01605-1241 | | 20-027-00003 | GROVE ST | 705318 |
| 11544456 | 31 | | | INDIAN LAKE | PKWY | | | | WORCESTER | 01605-1215 | | 20-021-00026 | INDIAN LAKE PKWY | 719311 |
| 11544480 | 7 | | | INDIAN LAKE | PKWY | | | | WORCESTER | 01605-1215 | | 20-021-00037 | INDIAN LAKE PKWY | 719311 |
| 11544486 | 532 | | | GROVE | ST | | | | WORCESTER | 01605-1241 | | 20-027-00004 | GROVE ST | 705318 |
| 11544646 | 534 | | | GROVE | ST | | | | WORCESTER | 01605-1241 | | 20-027-00005 | GROVE ST | 705318 |
| 11544743 | 17 | | | INDIAN LAKE | PKWY | | | | WORCESTER | 01605-1215 | | 20-021-00032 | INDIAN LAKE PKWY | 719311 |
| 11544767 | 9 | | | INDIAN LAKE | PKWY | | | | WORCESTER | 01605-1215 | | 20-021-00036 | INDIAN LAKE PKWY | 719311 |
| 11544816 | 11 | | | INDIAN LAKE | PKWY | | | | WORCESTER | 01605-1215 | | 20-021-00035 | INDIAN LAKE PKWY | 719311 |
| 11544885 | 540 | | | GROVE | ST | | | | WORCESTER | 01605-1241 | | 20-027-00007 | GROVE ST | 705318 |
| 11544938 | 538 | | | GROVE | ST | | | | WORCESTER | 01605-1241 | | 20-027-00006 | GROVE ST | 705318 |
| 11545041 | 19 | | | INDIAN LAKE | PKWY | | | | WORCESTER | 01605-1215 | | 20-021-00031 | INDIAN LAKE PKWY | 719311 |
| 11545285 | 2 | | | NORTH POND | RD | | | | WORCESTER | 01605-3151 | | 33-003-00008 | NORTH POND RD | 702332 |

| | | | | | | | | | | | | | | |
|----------|-----|--|--|------------|----|--|--|--|-----------|------------|--|--------------|---------------|--------|
| 11545384 | 4 | | | NORTH POND | RD | | | | WORCESTER | 01605-3151 | | 33-003-00007 | NORTH POND RD | 702332 |
| 11545503 | 16 | | | WAYCROSS | ST | | | | WORCESTER | 01605-3829 | | 21-003-0005B | WAYCROSS ST | 701320 |
| 11545521 | 8 | | | DIANA | ST | | | | WORCESTER | 01605-3835 | | 21-005-00019 | DIANA ST | 698319 |
| 11545540 | 10 | | | WAYCROSS | ST | | | | WORCESTER | 01605-3829 | | 21-005-00022 | WAYCROSS ST | 701320 |
| 11545568 | 28 | | | HAPGOOD | RD | | | | WORCESTER | 01605-3803 | | 21-003-0006A | HAPGOOD RD | 696325 |
| 11545578 | 5 | | | WAYCROSS | ST | | | | WORCESTER | 01605-3821 | | 21-005-00021 | WAYCROSS ST | 701320 |
| 11545626 | 6 | | | NORTH POND | RD | | | | WORCESTER | 01605-3151 | | 33-003-0003R | NORTH POND RD | 702332 |
| 11545641 | 8 | | | BARNSTABLE | RD | | | | WORCESTER | 01605-3809 | | 21-005-00023 | BARNSTABLE RD | 703318 |
| 11545727 | 12 | | | WAYCROSS | ST | | | | WORCESTER | 01605-3829 | | 21-005-00027 | WAYCROSS ST | 701320 |
| 11545734 | 573 | | | GROVE | ST | | | | WORCESTER | 01605-3801 | | 21-005-0025A | GROVE ST | 705318 |
| 11545790 | 40 | | | HAPGOOD | RD | | | | WORCESTER | 01605-3803 | | 21-005-00015 | HAPGOOD RD | 696325 |
| 11545862 | 10 | | | DIANA | ST | | | | WORCESTER | 01605-3811 | | 21-005-00018 | DIANA ST | 698319 |
| 11545887 | 5 | | | GAYLORD | ST | | | | WORCESTER | 01605-3837 | | 21-005-00036 | GAYLORD ST | 698320 |
| 11546085 | 16 | | | HOLDEN | ST | | | | WORCESTER | 01605-3150 | | 33-003-00005 | HOLDEN ST | 698371 |
| 11546192 | 38 | | | HAPGOOD | RD | | | | WORCESTER | 01605-3803 | | 21-005-00037 | HAPGOOD RD | 696325 |
| 11546305 | 18 | | | HAPGOOD | RD | | | | WORCESTER | 01605-3803 | | 21-003-00009 | HAPGOOD RD | 696325 |
| 11546372 | 16 | | | HAPGOOD | RD | | | | WORCESTER | 01605-3803 | | 21-003-0004A | HAPGOOD RD | 696325 |
| 11546449 | 9 | | | GAYLORD | ST | | | | WORCESTER | 01605-3837 | | 21-005-00034 | GAYLORD ST | 698320 |
| 11546468 | 20 | | | HOLDEN | ST | | | | WORCESTER | 01605-3150 | | 33-003-00002 | HOLDEN ST | 698371 |
| 11546474 | 24 | | | HOLDEN | ST | | | | WORCESTER | 01605-3150 | | 33-003-00001 | HOLDEN ST | 698371 |
| 11546608 | 15 | | | WAYCROSS | ST | | | | WORCESTER | 01605-3830 | | 21-003-0005A | WAYCROSS ST | 701320 |
| 11546658 | 12 | | | HAPGOOD | RD | | | | WORCESTER | 01605-3803 | | 21-003-0002B | HAPGOOD RD | 696325 |
| 11546666 | 603 | | | GROVE | ST | | | | WORCESTER | 01605-3801 | | 21-003-00003 | GROVE ST | 705318 |
| 11546721 | 14 | | | HAPGOOD | RD | | | | WORCESTER | 01605-3803 | | 21-003-00004 | HAPGOOD RD | 696325 |
| 11546732 | 26 | | | HOLDEN | ST | | | | WORCESTER | 01605-3150 | | 33-002-00007 | HOLDEN ST | 698371 |
| 11546832 | 581 | | | GROVE | ST | | | | WORCESTER | 01605-3801 | | 21-005-0025D | GROVE ST | 705318 |
| 11546856 | 8 | | | HAPGOOD | RD | | | | WORCESTER | 01605-3803 | | 21-003-00002 | HAPGOOD RD | 696325 |
| 11546902 | 30 | | | HOLDEN | ST | | | | WORCESTER | 01605-3150 | | 33-002-00005 | HOLDEN ST | 698371 |
| 11547017 | 609 | | | GROVE | ST | | | | WORCESTER | 01605-3801 | | 21-003-00001 | GROVE ST | 705318 |
| 11547025 | 30 | | | HAPGOOD | RD | | | | WORCESTER | 01605-3803 | | 21-003-00006 | HAPGOOD RD | 696325 |
| 11547036 | 15 | | | NELSON | PL | | | | WORCESTER | 01605-1138 | | 21-003-0002D | NELSON PL | 690329 |
| 11547189 | 11 | | | NELSON | PL | | | | WORCESTER | 01605-1138 | | 21-003-0002A | NELSON PL | 690329 |
| 11556701 | 578 | | | GROVE | ST | | | | WORCESTER | 01605 | | 33-003-00015 | GROVE ST | 705318 |
| 11557005 | 9 | | | NELSON | PL | | | | WORCESTER | | | 33-001-00009 | NELSON PL | 690329 |

| | | | | | | | | | | | | | | |
|----------|-----|---|--|-------------|------|---|--|-------|-----------|------------|--|--------------|------------------|--------|
| 11557009 | 6 | | | DIANA | ST | | | | WORCESTER | | | 21-005-00020 | DIANA ST | 698319 |
| 11557330 | 2 | | | BARNSTABLE | RD | | | | WORCESTER | 01605-3809 | | 21-005-00024 | BARNSTABLE RD | 703318 |
| 11543942 | 1 | | | INDIAN LAKE | PKWY | | | | WORCESTER | 01605-1215 | | 20-021-00040 | INDIAN LAKE PKWY | 719311 |
| 11543606 | 259 | | | LAKE | AVE | N | | | WORCESTER | 01605-2348 | | 46-013-36-38 | LAKE AVE NORTH | 863293 |
| 11559601 | 259 | A | | LAKE | AVE | N | | | WORCESTER | 01605-2348 | | 46-013-36-38 | LAKE AVE NORTH | 863293 |
| 11559602 | 259 | B | | LAKE | AVE | N | | | WORCESTER | 01605-2348 | | 46-013-36-38 | LAKE AVE NORTH | 863293 |
| 11559603 | 259 | C | | LAKE | AVE | N | | | WORCESTER | 01605-2348 | | 46-013-36-38 | LAKE AVE NORTH | 863293 |
| 11533463 | 49 | | | SHELBY | ST | | | | WORCESTER | 01605-3064 | | 01-032-00007 | SHELBY ST | 772227 |
| 11533507 | 47 | | | SHELBY | ST | | | | WORCESTER | 01605-3064 | | 01-032-00007 | SHELBY ST | 772227 |
| 11533574 | 45 | | | SHELBY | ST | | | | WORCESTER | 01605-3055 | | 01-032-00011 | SHELBY ST | 772227 |
| 11533777 | 43 | | | SHELBY | ST | | | | WORCESTER | | | 01-032-00011 | SHELBY ST | 772227 |
| 11533597 | 39 | | | SHELBY | ST | | | 8-Jan | WORCESTER | | | CO-NDO-02158 | SHELBY ST | 772227 |
| 11533601 | 35 | | | SHELBY | ST | | | | WORCESTER | 01605-3064 | | 01-032-00020 | SHELBY ST | 772227 |
| 11533749 | 33 | | | SHELBY | ST | | | | WORCESTER | 01605-3064 | | 01-032-00022 | SHELBY ST | 772227 |
| 11534059 | 31 | | | SHELBY | ST | | | | WORCESTER | 01605-3064 | | 01-032-00024 | SHELBY ST | 772227 |
| 11534216 | 2 | | | SHELBY | PL | | | | WORCESTER | 01605-3029 | | 01-032-00023 | SHELBY PL | 771228 |
| 11534375 | 57 | | | LAUREL | ST | | | | WORCESTER | 01605-3069 | | 01-032-00055 | LAUREL ST | 768230 |
| 11534386 | 4 | | | SHELBY | PL | | | | WORCESTER | 01605-3029 | | 01-032-00021 | SHELBY PL | 771228 |
| 11534540 | 63 | | | LAUREL | ST | | | | WORCESTER | 01605-3069 | | 01-032-00015 | LAUREL ST | 768230 |
| 11548396 | 109 | | | OSCEOLA | AVE | | | | WORCESTER | 01606-1834 | | 36-036-00118 | OSCEOLA AVE | 802369 |
| 11549256 | 174 | | | UNCATENA | AVE | | | | WORCESTER | 01606-1846 | | 36-036-00133 | UNCATENA AVE | 799379 |
| 11549362 | 105 | | | OSCEOLA | AVE | | | | WORCESTER | 01606-1834 | | 36-036-00122 | OSCEOLA AVE | 802369 |
| 11549477 | 166 | | | UNCATENA | AVE | | | | WORCESTER | 01606-1846 | | 36-036-00132 | UNCATENA AVE | 799379 |
| 11549756 | 164 | | | UNCATENA | AVE | | | | WORCESTER | 01606-1846 | | 36-036-00130 | UNCATENA AVE | 799379 |
| 11550966 | 16 | | | WAHNITA | RD | | | | WORCESTER | 01606-3111 | | 36-007-00103 | WAHNITA RD | 785375 |
| 11551447 | 37 | | | CLARK | ST | | | | WORCESTER | 01606-1761 | | 36-007-00092 | CLARK ST | 800384 |
| 11556189 | 107 | A | | OSCEOLA | AVE | | | | WORCESTER | 01606-1802 | | 36-036-0120A | OSCEOLA AVE | 802369 |
| 11544069 | 23 | | | INDIAN LAKE | PKWY | | | | WORCESTER | 01605-1215 | | 20-021-00029 | INDIAN LAKE PKWY | 719311 |
| 11545504 | 26 | | | HAPGOOD | RD | | | | WORCESTER | 01605-3803 | | 21-003-0007A | HAPGOOD RD | 696325 |
| 11548029 | 14 | | | SHOREHAM | ST | | | | WORCESTER | 01605-3145 | | 33-004-00007 | SHOREHAM ST | 704353 |
| 11548282 | 12 | | | SHOREHAM | ST | | | | WORCESTER | 01605-3145 | | 33-004-00006 | SHOREHAM ST | 704353 |
| 11548515 | 62 | | | HOLDEN | ST | | | | WORCESTER | 01605-3142 | | 33-004-00002 | HOLDEN ST | 698371 |
| 11532586 | 3 | | | NORMAL | ST | | | | WORCESTER | 01605-3020 | | 01-035-53A-A | NORMAL ST | 772222 |
| 11533138 | 1 | | | NORMAL | ST | | | | WORCESTER | 01605-3020 | | 01-035-0053A | NORMAL ST | 772222 |

| | | | | | | | | | | | | | | |
|----------|-----|-----|--|-----------|-----|--|--|--|-----------|------------|------|--------------|--------------|--------|
| 11533971 | 80 | | | PROSPECT | ST | | | | WORCESTER | 01605-3032 | CITY | 01-035-00053 | PROSPECT ST | 770225 |
| 11534374 | 65 | | | LAUREL | ST | | | | WORCESTER | 01605-3069 | | 01-032-00048 | LAUREL ST | 768230 |
| 11556599 | 84 | | | PROSPECT | ST | | | | WORCESTER | | | 01-035-00085 | PROSPECT ST | 770225 |
| 11556651 | 69 | | | LAUREL | ST | | | | WORCESTER | 01608-1003 | | 01-032-0010A | LAUREL ST | 768230 |
| 11556898 | 74 | | | EASTERN | AVE | | | | WORCESTER | 01605-3009 | | 01-032-00009 | EASTERN AVE | 777240 |
| 11527573 | 26 | | | KINGSBURY | ST | | | | WORCESTER | 01610-1446 | | 06-024-00007 | KINGSBURY ST | 703189 |
| 11529705 | 21 | | | RUSSELL | ST | | | | WORCESTER | 01609-1840 | | 06-008-00038 | RUSSELL ST | 708226 |
| 11529718 | 180 | | | AUSTIN | ST | | | | WORCESTER | 01609-2902 | | 06-008-00010 | AUSTIN ST | 717204 |
| 11530997 | 182 | | | AUSTIN | ST | | | | WORCESTER | 01609-2902 | | 06-008-00010 | AUSTIN ST | 717204 |
| 11529721 | 41 | | | BELLEVUE | ST | | | | WORCESTER | 01609-1801 | | 06-008-00032 | BELLEVUE ST | 703203 |
| 11529800 | 7 | | | RUSSELL | ST | | | | WORCESTER | 01609-1815 | | 06-008-00028 | RUSSELL ST | 708226 |
| 11529827 | 7 | | | WINSLOW | ST | | | | WORCESTER | 01609-1817 | | CO-NDO-02247 | WINSLOW ST | 707208 |
| 11529905 | 5 | 1/2 | | WINSLOW | ST | | | | WORCESTER | 01609-1817 | | CO-NDO-02247 | WINSLOW ST | 707208 |
| 11529879 | 10 | | | WINSLOW | ST | | | | WORCESTER | 01609-1843 | | 06-008-00041 | WINSLOW ST | 707208 |
| 11529937 | 155 | | | CHANDLER | ST | | | | WORCESTER | 01609-2932 | | 06-014-0007A | CHANDLER ST | 656215 |
| 11529975 | 157 | | | CHANDLER | ST | | | | WORCESTER | 01609-2932 | | 06-014-00041 | CHANDLER ST | 656215 |
| 11530002 | 22 | | | WINSLOW | ST | | | | WORCESTER | 01609-1843 | | 06-008-0011A | WINSLOW ST | 707208 |
| 11530016 | 153 | | | CHANDLER | ST | | | | WORCESTER | 01609-2932 | | 06-014-00008 | CHANDLER ST | 656215 |
| 11530088 | 151 | | | CHANDLER | ST | | | | WORCESTER | 01609-2932 | | 06-014-00008 | CHANDLER ST | 656215 |
| 11530096 | 8 | | | WINSLOW | ST | | | | WORCESTER | 01609-1818 | | 06-008-00040 | WINSLOW ST | 707208 |
| 11530142 | 27 | | | RUSSELL | ST | | | | WORCESTER | 01609-1840 | | 06-008-00016 | RUSSELL ST | 708226 |
| 11530178 | 39 | | | BELLEVUE | ST | | | | WORCESTER | 01609-1801 | | 06-008-00031 | BELLEVUE ST | 703203 |
| 11530366 | 37 | | | BELLEVUE | ST | | | | WORCESTER | 01609-1801 | | 06-008-00031 | BELLEVUE ST | 703203 |
| 11530297 | 31 | | | RUSSELL | ST | | | | WORCESTER | 01609-1848 | | 06-008-00015 | RUSSELL ST | 708226 |
| 11530359 | 15 | | | WINSLOW | ST | | | | WORCESTER | 01609-1842 | | 06-008-00023 | WINSLOW ST | 707208 |
| 11530463 | 20 | | | WINSLOW | ST | | | | WORCESTER | 01609-1843 | | 06-008-00034 | WINSLOW ST | 707208 |
| 11530536 | 18 | | | WINSLOW | ST | | | | WORCESTER | 01609-1843 | | 06-008-00050 | WINSLOW ST | 707208 |
| 11530764 | 18 | | | WINSLOW | ST | | | | WORCESTER | 01609-1843 | | 06-008-00050 | WINSLOW ST | 707208 |
| 11530581 | 11 | | | RUSSELL | ST | | | | WORCESTER | 01609-1809 | | 06-008-00022 | RUSSELL ST | 708226 |
| 11530622 | 5 | | | WINSLOW | ST | | | | WORCESTER | 01609-1817 | | 06-008-00036 | WINSLOW ST | 707208 |
| 11530662 | 33 | | | RUSSELL | ST | | | | WORCESTER | 01609-1840 | | 06-008-00014 | RUSSELL ST | 708226 |
| 11530678 | 6 | | | WINSLOW | ST | | | | WORCESTER | 01609-1818 | | 06-008-00039 | WINSLOW ST | 707208 |
| 11530682 | 13 | | | WINSLOW | ST | | | | WORCESTER | 01609-1842 | | 06-008-00020 | WINSLOW ST | 707208 |
| 11530798 | 4 | | | WINSLOW | ST | | | | WORCESTER | 01609-1818 | | 06-008-00009 | WINSLOW ST | 707208 |

| | | | | | | | | | | | | | | |
|----------|-----|--|--|----------|----|--|--|--|-----------|------------|--|--------------|-------------|--------|
| 11530822 | 33 | | | BELLEVUE | ST | | | | WORCESTER | 01609-1801 | | 06-008-00030 | BELLEVUE ST | 703203 |
| 11530843 | 370 | | | PLEASANT | ST | | | | WORCESTER | 01609-1807 | | 06-008-00012 | PLEASANT ST | 636263 |
| 11530899 | 29 | | | BELLEVUE | ST | | | | WORCESTER | 01609-1801 | | 06-008-00008 | BELLEVUE ST | 703203 |
| 11530901 | 178 | | | AUSTIN | ST | | | | WORCESTER | 01609-2902 | | 06-008-00011 | AUSTIN ST | 717204 |
| 11530910 | 15 | | | RUSSELL | ST | | | | WORCESTER | 01609-1815 | | 06-008-00021 | RUSSELL ST | 708226 |
| 11530978 | 3 | | | BELLEVUE | ST | | | | WORCESTER | 01609-1801 | | 06-008-00003 | BELLEVUE ST | 703203 |
| 11530998 | 19 | | | WINSLOW | ST | | | | WORCESTER | 01609-1842 | | 06-008-00025 | WINSLOW ST | 707208 |
| 11531263 | 174 | | | AUSTIN | ST | | | | WORCESTER | 01609-2951 | | 06-008-00025 | AUSTIN ST | 717204 |
| 11531005 | 188 | | | AUSTIN | ST | | | | WORCESTER | 01609-2902 | | 06-008-00033 | AUSTIN ST | 717204 |
| 11531041 | 408 | | | PLEASANT | ST | | | | WORCESTER | 01609-1811 | | 06-008-00002 | PLEASANT ST | 636263 |
| 11531065 | 418 | | | PLEASANT | ST | | | | WORCESTER | 01609-1811 | | 06-008-00001 | PLEASANT ST | 636263 |
| 11531079 | 422 | | | PLEASANT | ST | | | | WORCESTER | 01609-1811 | | 06-008-00001 | PLEASANT ST | 636263 |
| 11531382 | 420 | | | PLEASANT | ST | | | | WORCESTER | 01609-1811 | | 06-008-00001 | PLEASANT ST | 636263 |
| 11531081 | 170 | | | AUSTIN | ST | | | | WORCESTER | 01609-2960 | | 06-008-00027 | AUSTIN ST | 717204 |
| 11531130 | 11 | | | WINSLOW | ST | | | | WORCESTER | 01609-1842 | | 06-008-00019 | WINSLOW ST | 707208 |
| 11531524 | 23 | | | LARCH | ST | | | | WORCESTER | 01609-1835 | | 06-008-00019 | LARCH ST | 711208 |
| 11531150 | 1 | | | RUSSELL | ST | | | | WORCESTER | 01609-1815 | | 06-008-00029 | RUSSELL ST | 708226 |
| 11531152 | 16 | | | WINSLOW | ST | | | | WORCESTER | 01609-1843 | | 06-008-00044 | WINSLOW ST | 707208 |
| 11531319 | 16 | | | WINSLOW | ST | | | | WORCESTER | 01609-1843 | | 06-008-00044 | WINSLOW ST | 707208 |
| 11531343 | 186 | | | AUSTIN | ST | | | | WORCESTER | 01609-2902 | | 06-008-00045 | AUSTIN ST | 717204 |
| 11531566 | 17 | | | RUSSELL | ST | | | | WORCESTER | 01609-1815 | | 06-008-00051 | RUSSELL ST | 708226 |
| 11531641 | 21 | | | LARCH | ST | | | | WORCESTER | 01609-1835 | | 06-008-00018 | LARCH ST | 711208 |
| 11531667 | 19 | | | LARCH | ST | | | | WORCESTER | 01609-1835 | | 06-008-00017 | LARCH ST | 711208 |
| 11531703 | 25 | | | BELLEVUE | ST | | | | WORCESTER | 01609-1862 | | 06-008-00007 | BELLEVUE ST | 703203 |
| 11531778 | 14 | | | WINSLOW | ST | | | | WORCESTER | 01609-1843 | | 06-008-00043 | WINSLOW ST | 707208 |
| 11531811 | 23 | | | BELLEVUE | ST | | | | WORCESTER | 01609-1801 | | 06-008-00006 | BELLEVUE ST | 703203 |
| 11532057 | 19 | | | BELLEVUE | ST | | | | WORCESTER | 01609-1801 | | 06-008-00006 | BELLEVUE ST | 703203 |
| 11531971 | 12 | | | WINSLOW | ST | | | | WORCESTER | 01609-1843 | | 06-008-00042 | WINSLOW ST | 707208 |
| 11556268 | 37 | | | RUSSELL | ST | | | | WORCESTER | 01609-1816 | | 06-008-00013 | RUSSELL ST | 708226 |
| 11556549 | 374 | | | PLEASANT | ST | | | | WORCESTER | 01609-1807 | | 06-008-00037 | PLEASANT ST | 636263 |
| 11556811 | 372 | | | PLEASANT | ST | | | | WORCESTER | 01609-3202 | | 06-008-00048 | PLEASANT ST | 636263 |
| 11556868 | 4 | | | QUEEN | ST | | | | WORCESTER | 01609-2914 | | 06-014-0067A | QUEEN ST | 712196 |
| 11557030 | 184 | | | AUSTIN | ST | | | | WORCESTER | 01609-2902 | | 06-008-00046 | AUSTIN ST | 717204 |
| 11557039 | 6 | | | QUEEN | ST | | | | WORCESTER | 01609-2914 | | 06-014-00067 | QUEEN ST | 712196 |

| | | | | | | | | | | | | | | |
|----------|-----|--|--|------------|----|--|--|--|-----------|------------|--|--------------|---------------|--------|
| 11545543 | 14 | | | DIANA | ST | | | | WORCESTER | 01605-3811 | | 21-005-00016 | DIANA ST | 698319 |
| 11545781 | 1 | | | NORTH POND | RD | | | | WORCESTER | 01605-3151 | | 33-003-0006R | NORTH POND RD | 702332 |
| 11545785 | 5 | | | NORTH POND | RD | | | | WORCESTER | 01605-3151 | | 33-003-0004R | NORTH POND RD | 702332 |
| 11545802 | 7 | | | WAYCROSS | ST | | | | WORCESTER | 01605-3821 | | 21-005-00030 | WAYCROSS ST | 701320 |
| 11545854 | 3 | | | NORTH POND | RD | | | | WORCESTER | 01605-3151 | | 33-003-00006 | NORTH POND RD | 702332 |
| 11545923 | 12 | | | DIANA | ST | | | | WORCESTER | 01605-3811 | | 21-005-00017 | DIANA ST | 698319 |
| 11546056 | 18 | | | HOLDEN | ST | | | | WORCESTER | 01605-3150 | | 33-003-00004 | HOLDEN ST | 698371 |
| 11546165 | 11 | | | WAYCROSS | ST | | | | WORCESTER | 01605-3830 | | 21-005-00028 | WAYCROSS ST | 701320 |
| 11546241 | 7 | | | GAYLORD | ST | | | | WORCESTER | 01605-3837 | | 21-005-00035 | GAYLORD ST | 698320 |
| 11546438 | 577 | | | GROVE | ST | | | | WORCESTER | 01605-3801 | | 21-005-00025 | GROVE ST | 705318 |
| 11546653 | 579 | | | GROVE | ST | | | | WORCESTER | 01605-3801 | | 21-005-0025C | GROVE ST | 705318 |
| 11547213 | 56 | | | HOLDEN | ST | | | | WORCESTER | 01605-3142 | | 33-004-00034 | HOLDEN ST | 698371 |
| 11547260 | 46 | | | HOLDEN | ST | | | | WORCESTER | 01605-3142 | | 33-002-00021 | HOLDEN ST | 698371 |
| 11548740 | 7 | | | SHOREHAM | ST | | | | WORCESTER | 01605-3144 | | 33-004-00015 | SHOREHAM ST | 704353 |
| 11539648 | 32 | | | HERMITAGE | LN | | | | WORCESTER | 01605-2833 | | 16-002-00030 | HERMITAGE LN | 781264 |
| 11529715 | 20 | | | BELLEVUE | ST | | | | WORCESTER | 01609-1802 | | 06-009-00045 | BELLEVUE ST | 703203 |
| 11530027 | 22 | | | BELLEVUE | ST | | | | WORCESTER | 01609-1802 | | 06-009-00045 | BELLEVUE ST | 703203 |
| 11529788 | 196 | | | AUSTIN | ST | | | | WORCESTER | 01609-2904 | | 06-009-00040 | AUSTIN ST | 717204 |
| 11529906 | 16 | | | BELLEVUE | ST | | | | WORCESTER | 01609-1802 | | 06-009-00060 | BELLEVUE ST | 703203 |
| 11530003 | 44 | | | BELLEVUE | ST | | | | WORCESTER | 01609-1802 | | 06-009-00041 | BELLEVUE ST | 703203 |
| 11530031 | 10 | | | MASON | ST | | | | WORCESTER | 01609-1804 | | 06-009-0027A | MASON ST | 698198 |
| 11530143 | 8 | | | MASON | ST | | | | WORCESTER | 01609-1804 | | 06-009-0027A | MASON ST | 698198 |
| 11530086 | 12 | | | BELLEVUE | ST | | | | WORCESTER | | | 06-009-00046 | BELLEVUE ST | 703203 |
| 11530087 | 15 | | | DEWEY | ST | | | | WORCESTER | 01609-2909 | | 06-009-00049 | DEWEY ST | 692194 |
| 11530110 | 17 | | | MASON | ST | | | | WORCESTER | 01609-1803 | | 06-009-00039 | MASON ST | 698198 |
| 11530223 | 20 | | | MASON | ST | | | | WORCESTER | 01609-1804 | | 06-009-00061 | MASON ST | 698198 |
| 11556762 | 204 | | | AUSTIN | ST | | | | WORCESTER | 01609-2906 | | 06-009-00061 | AUSTIN ST | 717204 |
| 11530533 | 7 | | | DEWEY | ST | | | | WORCESTER | 01609-2909 | | 06-009-00016 | DEWEY ST | 692194 |
| 11530860 | 7 | | | DEWEY | ST | | | | WORCESTER | 01609-2909 | | 06-009-00016 | DEWEY ST | 692194 |
| 11530534 | 10 | | | BELLEVUE | ST | | | | WORCESTER | 01609-1854 | | 06-009-00054 | BELLEVUE ST | 703203 |
| 11530576 | 15 | | | MASON | ST | | | | WORCESTER | 01609-1803 | | 06-009-00052 | MASON ST | 698198 |
| 11530577 | 210 | | | AUSTIN | ST | | | | WORCESTER | 01609-2906 | | 06-009-00020 | AUSTIN ST | 717204 |
| 11530604 | 212 | | | AUSTIN | ST | | | | WORCESTER | 01609-2906 | | 06-009-00020 | AUSTIN ST | 717204 |
| 11530585 | 1 | | | MASON | ST | | | | WORCESTER | 01609-1803 | | 06-009-00034 | MASON ST | 698198 |

| | | | | | | | | | | | | | | |
|----------|-----|--|--|----------|-----|--|--|--|-----------|------------|--|--------------|--------------|--------|
| 11530587 | 211 | | | CHANDLER | ST | | | | WORCESTER | 01609-2933 | | 06-014-00001 | CHANDLER ST | 656215 |
| 11530649 | 209 | | | CHANDLER | ST | | | | WORCESTER | 01609-2933 | | 06-014-00001 | CHANDLER ST | 656215 |
| 11530679 | 18 | | | MASON | ST | | | | WORCESTER | 01609-1804 | | 06-009-00024 | MASON ST | 698198 |
| 11530721 | 40 | | | BELLEVUE | ST | | | | WORCESTER | 01609-1802 | | 06-009-00042 | BELLEVUE ST | 703203 |
| 11530776 | 214 | | | AUSTIN | ST | | | | WORCESTER | 01609-2922 | | 06-009-00019 | AUSTIN ST | 717204 |
| 11530799 | 2 | | | MASON | ST | | | | WORCESTER | 01609-1804 | | 06-009-00009 | MASON ST | 698198 |
| 11531003 | 432 | | | PLEASANT | ST | | | | WORCESTER | 01609-1839 | | 06-009-00047 | PLEASANT ST | 636263 |
| 11531004 | 454 | | | PLEASANT | ST | | | | WORCESTER | 01609-1823 | | 06-009-00057 | PLEASANT ST | 636263 |
| 11531014 | 48 | | | BELLEVUE | ST | | | | WORCESTER | 01609-1802 | | 06-009-00065 | BELLEVUE ST | 703203 |
| 11531146 | 50 | | | BELLEVUE | ST | | | | WORCESTER | 01609-1829 | | 06-009-00065 | BELLEVUE ST | 703203 |
| 11531026 | 438 | | | PLEASANT | ST | | | | WORCESTER | 01609-1819 | | 06-009-00033 | PLEASANT ST | 636263 |
| 11531028 | 16 | | | MASON | ST | | | | WORCESTER | 01609-1804 | | 06-009-00025 | MASON ST | 698198 |
| 11531089 | 1 | | | PLEASANT | TER | | | | WORCESTER | 01609-3409 | | 06-003-00003 | PLEASANT TER | 708214 |
| 11531112 | 488 | | | PLEASANT | ST | | | | WORCESTER | 01609-1857 | | 06-009-00015 | PLEASANT ST | 636263 |
| 11531164 | 55 | | | RUSSELL | ST | | | | WORCESTER | 01609-3413 | | 06-003-00002 | RUSSELL ST | 708226 |
| 11531189 | 208 | | | AUSTIN | ST | | | | WORCESTER | 01609-2906 | | 06-009-00021 | AUSTIN ST | 717204 |
| 11531204 | 6 | | | RIEDL | PL | | | | WORCESTER | 01609-3410 | | 06-003-00015 | RIEDL PL | 704214 |
| 11531213 | 13 | | | TOWNSEND | ST | | | | WORCESTER | 01609-3426 | | 06-003-00005 | TOWNSEND ST | 703215 |
| 11531770 | 15 | | | TOWNSEND | ST | | | | WORCESTER | 01609-3426 | | 06-003-00005 | TOWNSEND ST | 703215 |
| 11531239 | 25 | | | TOWNSEND | ST | | | | WORCESTER | 01609-3426 | | 06-003-00013 | TOWNSEND ST | 703215 |
| 11531351 | 29 | | | DEWEY | ST | | | | WORCESTER | 01609-2909 | | 06-009-00062 | DEWEY ST | 692194 |
| 11531461 | 57 | | | RUSSELL | ST | | | | WORCESTER | 01609-3413 | | 06-003-00041 | RUSSELL ST | 708226 |
| 11531466 | 14 | | | MASON | ST | | | | WORCESTER | 01609-1800 | | 06-009-00026 | MASON ST | 698198 |
| 11531515 | 61 | | | TOWNSEND | ST | | | | WORCESTER | 01609-3428 | | 06-003-00023 | TOWNSEND ST | 703215 |
| 11531528 | 37 | | | TOWNSEND | ST | | | | WORCESTER | 01609-3426 | | 06-003-00039 | TOWNSEND ST | 703215 |
| 11531562 | 25 | | | DEWEY | ST | | | | WORCESTER | 01609-2909 | | 06-009-0056A | DEWEY ST | 692194 |
| 11531577 | 53 | | | TOWNSEND | ST | | | | WORCESTER | 01609-3428 | | 06-003-00022 | TOWNSEND ST | 703215 |
| 11531579 | 31 | | | TOWNSEND | ST | | | | WORCESTER | 01609-3426 | | 06-003-00014 | TOWNSEND ST | 703215 |
| 11531593 | 12 | | | HUDSON | ST | | | | WORCESTER | 01609-1915 | | 06-003-00024 | HUDSON ST | 701216 |
| 11531662 | 45 | | | TOWNSEND | ST | | | | WORCESTER | 01609-3428 | | 06-003-00034 | TOWNSEND ST | 703215 |
| 11531679 | 383 | | | PLEASANT | ST | | | | WORCESTER | 01609-1806 | | 06-003-00009 | PLEASANT ST | 636263 |
| 11531913 | 385 | | | PLEASANT | ST | | | | WORCESTER | 01609-1806 | | 06-003-00009 | PLEASANT ST | 636263 |
| 11531720 | 377 | | | PLEASANT | ST | | | | WORCESTER | 01609-1847 | | 06-003-00008 | PLEASANT ST | 636263 |
| 11531853 | 375 | | | PLEASANT | ST | | | | WORCESTER | 01609-1856 | | 06-003-00008 | PLEASANT ST | 636263 |

| | | | | | | | | | | | | | | |
|----------|-----|--|--|--------------------|-----|--|--|--|-----------|------------|--|--------------|------------------------|--------|
| 11531737 | 9 | | | TOWNSEND | ST | | | | WORCESTER | 01609-3426 | | 06-003-0032B | TOWNSEND ST | 703215 |
| 11531746 | 11 | | | TOWNSEND | ST | | | | WORCESTER | 01609-3426 | | 06-003-0032B | TOWNSEND ST | 703215 |
| 11531758 | 5 | | | TOWNSEND | ST | | | | WORCESTER | 01609-3426 | | 06-003-0032A | TOWNSEND ST | 703215 |
| 11531992 | 7 | | | TOWNSEND | ST | | | | WORCESTER | 01609-3426 | | 06-003-0032A | TOWNSEND ST | 703215 |
| 11531769 | 21 | | | TOWNSEND | ST | | | | WORCESTER | 01609-3426 | | 06-003-00035 | TOWNSEND ST | 703215 |
| 11531773 | 12 | | | MASON | ST | | | | WORCESTER | 01609-1804 | | 06-009-00027 | MASON ST | 698198 |
| 11531786 | 63 | | | RUSSELL | ST | | | | WORCESTER | 01609-3419 | | 06-003-00001 | RUSSELL ST | 708226 |
| 11531808 | 4 | | | HUDSON | ST | | | | WORCESTER | 01609-1915 | | 06-003-00030 | HUDSON ST | 701216 |
| 11531827 | 365 | | | PLEASANT | ST | | | | WORCESTER | 01609-1806 | | 06-003-00007 | PLEASANT ST | 636263 |
| 11531888 | 371 | | | PLEASANT | ST | | | | WORCESTER | 01609-1806 | | 06-003-00007 | PLEASANT ST | 636263 |
| 11532005 | 367 | | | PLEASANT | ST | | | | WORCESTER | 01609-1806 | | 06-003-00007 | PLEASANT ST | 636263 |
| 11532002 | 26 | | | BELLEVUE | ST | | | | WORCESTER | 01609-1802 | | 06-009-0044A | BELLEVUE ST | 703203 |
| 11532079 | 24 | | | BELLEVUE | ST | | | | WORCESTER | 01609-1802 | | 06-009-00059 | BELLEVUE ST | 703203 |
| 11532525 | 53 | | | RUSSELL | ST | | | | WORCESTER | 01609-3413 | | 06-003-00040 | RUSSELL ST | 708226 |
| 11532581 | 7 | | | PLEASANT | TER | | | | WORCESTER | 01609-3409 | | 06-003-00004 | PLEASANT TER | 708214 |
| 11532734 | 4 | | | RIEDL | PL | | | | WORCESTER | 01609-3410 | | 06-003-00016 | RIEDL PL | 704214 |
| 11532748 | 9 | | | PLEASANT | TER | | | | WORCESTER | 01609-3409 | | 06-003-00006 | PLEASANT TER | 708214 |
| 11532855 | 3 | | | PLEASANT | TER | | | | WORCESTER | 01609-3409 | | 06-003-00042 | PLEASANT TER | 708214 |
| 11556622 | 206 | | | AUSTIN | ST | | | | WORCESTER | 01609-2906 | | 06-009-00022 | AUSTIN ST | 717204 |
| 11556777 | 444 | | | PLEASANT | ST | | | | WORCESTER | 01609-3202 | | 06-009-00032 | PLEASANT ST | 636263 |
| 11556815 | 6 | | | HUDSON | ST | | | | WORCESTER | 01609-1915 | | 06-003-00027 | HUDSON ST | 701216 |
| 11556945 | 4 | | | BELLEVUE | ST | | | | WORCESTER | 01609-1802 | | 06-009-00066 | BELLEVUE ST | 703203 |
| 11557067 | 198 | | | AUSTIN | ST | | | | WORCESTER | 01609-2904 | | 06-009-00058 | AUSTIN ST | 717204 |
| 11557091 | 4 | | | MASON | ST | | | | WORCESTER | 01609-1804 | | 06-009-00031 | MASON ST | 698198 |
| 11549681 | 54 | | | GREAT BROOK VALLEY | AVE | | | | WORCESTER | 01605-3589 | | 52-INX-0001F | GREAT BROOK VALLEY AVE | 843357 |
| 11549906 | 52 | | | GREAT BROOK VALLEY | AVE | | | | WORCESTER | 01605-3590 | | 52-INX-0001F | GREAT BROOK VALLEY AVE | 843357 |
| 11549933 | 58 | | | GREAT BROOK VALLEY | AVE | | | | WORCESTER | 01605-3587 | | 52-INX-0001F | GREAT BROOK VALLEY AVE | 843357 |
| 11550187 | 56 | | | GREAT BROOK VALLEY | AVE | | | | WORCESTER | 01605-3588 | | 52-INX-0001F | GREAT BROOK VALLEY AVE | 843357 |
| 11533748 | 37 | | | SHELBY | ST | | | | WORCESTER | 01605-3064 | | 01-032-00016 | SHELBY ST | 772227 |
| 11527668 | 39 | | | KING | ST | | | | WORCESTER | 01610-2454 | | 06-024-00001 | KING ST | 707190 |
| 11527681 | 54 | | | QUEEN | ST | | | | WORCESTER | 01610-1437 | | 06-024-00005 | QUEEN ST | 712196 |
| 11527822 | 41 | | | KING | ST | | | | WORCESTER | 01610-2454 | | 06-024-00031 | KING ST | 707190 |
| 11527877 | 25 | | | WOODLAND | ST | | | | WORCESTER | 01610-2425 | | 06-024-00041 | WOODLAND ST | 699181 |
| 11527925 | 21 | | | WOODLAND | ST | | | | WORCESTER | 01610-2425 | | 06-024-00033 | WOODLAND ST | 699181 |

| | | | | | | | | | | | | | | |
|----------|----|---|--|-----------|----|--|--|--|-----------|------------|--|--------------|--------------|--------|
| 11528284 | 19 | | | WOODLAND | ST | | | | WORCESTER | 01610-2425 | | 06-024-00033 | WOODLAND ST | 699181 |
| 11527965 | 4 | | | DECATUR | ST | | | | WORCESTER | 01610-3211 | | CO-NDO-02081 | DECATUR ST | 697189 |
| 11528020 | 6 | | | DECATUR | ST | | | | WORCESTER | 01610-3211 | | CO-NDO-02081 | DECATUR ST | 697189 |
| 11528140 | 22 | | | HOLLYWOOD | ST | | | | WORCESTER | 01610-3260 | | CO-NDO-02081 | HOLLYWOOD ST | 697186 |
| 11528059 | 40 | | | KING | ST | | | | WORCESTER | 01610-2452 | | 06-015-00025 | KING ST | 707190 |
| 11528142 | 38 | | | KING | ST | | | | WORCESTER | 01610-2452 | | 06-015-00026 | KING ST | 707190 |
| 11528229 | 50 | | | KING | ST | | | | WORCESTER | 01610-2452 | | 06-015-00018 | KING ST | 707190 |
| 11528245 | 20 | | | HOLLYWOOD | ST | | | | WORCESTER | 01610-3260 | | 06-023-00039 | HOLLYWOOD ST | 697186 |
| 11528298 | 8 | | | DECATUR | ST | | | | WORCESTER | 01610-3211 | | 06-023-00017 | DECATUR ST | 697189 |
| 11528309 | 14 | | | DECATUR | ST | | | | WORCESTER | 01610-3211 | | 06-023-00040 | DECATUR ST | 697189 |
| 11528745 | 16 | | | DECATUR | ST | | | | WORCESTER | 01610-3211 | | 06-023-00040 | DECATUR ST | 697189 |
| 11528392 | 49 | | | PIEDMONT | ST | | | | WORCESTER | 01610-1137 | | 06-016-00024 | PIEDMONT ST | 716199 |
| 11528418 | 15 | | | WOODLAND | ST | | | | WORCESTER | 01610-2425 | | 06-024-00006 | WOODLAND ST | 699181 |
| 11528435 | 16 | | | HOLLYWOOD | ST | | | | WORCESTER | 01610-3260 | | 06-023-00013 | HOLLYWOOD ST | 697186 |
| 11528515 | 13 | | | WOODLAND | ST | | | | WORCESTER | 01610-2425 | | 06-024-00002 | WOODLAND ST | 699181 |
| 11528531 | 11 | | | WOODLAND | ST | | | | WORCESTER | 01610-2425 | | 06-024-00002 | WOODLAND ST | 699181 |
| 11528526 | 42 | | | KING | ST | | | | WORCESTER | 01610-2452 | | 06-015-00023 | KING ST | 707190 |
| 11528739 | 44 | | | KING | ST | | | | WORCESTER | 01610-2452 | | 06-015-00023 | KING ST | 707190 |
| 11528530 | 47 | | | KINGSBURY | ST | | | | WORCESTER | 01610-3240 | | 06-023-00014 | KINGSBURY ST | 703189 |
| 11528636 | 26 | | | QUEEN | ST | | | | WORCESTER | 01610-2473 | | 06-015-0013A | QUEEN ST | 712196 |
| 11528651 | 33 | B | | QUEEN | ST | | | | WORCESTER | 01610-2434 | | 06-016-0038B | QUEEN ST | 712196 |
| 11528731 | 1 | | | PAGE | ST | | | | WORCESTER | 01610-3212 | | 06-023-0016A | PAGE ST | 696190 |
| 11528772 | 35 | | | KING | ST | | | | WORCESTER | 01610-2454 | | 06-024-00003 | KING ST | 707190 |
| 11528798 | 34 | | | KING | ST | | | | WORCESTER | 01610-2452 | | 06-015-00015 | KING ST | 707190 |
| 11528963 | 48 | | | QUEEN | ST | | | | WORCESTER | 01610-2463 | | 06-015-00015 | QUEEN ST | 712196 |
| 11528807 | 46 | | | QUEEN | ST | | | | WORCESTER | 01610-2463 | | 06-015-00031 | QUEEN ST | 712196 |
| 11528852 | 33 | A | | QUEEN | ST | | | | WORCESTER | 01610-2434 | | 06-016-0038A | QUEEN ST | 712196 |
| 11528869 | 21 | A | | QUEEN | ST | | | | WORCESTER | | | 06-016-010-3 | QUEEN ST | 712196 |
| 11528948 | 23 | | | QUEEN | ST | | | | WORCESTER | 01610-2434 | | 06-016-00011 | QUEEN ST | 712196 |
| 11528958 | 36 | | | KING | ST | | | | WORCESTER | 01610-2452 | | 06-015-00014 | KING ST | 707190 |
| 11528962 | 19 | B | | QUEEN | ST | | | | WORCESTER | | | 06-016-010-2 | QUEEN ST | 712196 |
| 11528983 | 37 | | | KING | ST | | | | WORCESTER | 01610-2454 | | 06-024-00032 | KING ST | 707190 |
| 11528986 | 21 | B | | QUEEN | ST | | | | WORCESTER | | | 06-016-010-4 | QUEEN ST | 712196 |
| 11529035 | 46 | | | KING | ST | | | | WORCESTER | 01610-2452 | | 06-015-00030 | KING ST | 707190 |

| | | | | | | | | | | | | | | |
|----------|-----|-----|--|-----------|-----|--|--|--|-----------|------------|--|--------------|--------------|--------|
| 11529039 | 37 | | | DUDLEY | PL | | | | WORCESTER | 01610-2407 | | 06-016-00039 | DUDLEY PL | 715196 |
| 11529040 | 19 | A | | QUEEN | ST | | | | WORCESTER | | | 06-016-010-1 | QUEEN ST | 712196 |
| 11529131 | 51 | | | KINGSBURY | ST | | | | WORCESTER | 01610-3240 | | 06-023-00016 | KINGSBURY ST | 703189 |
| 11529315 | 47 | | | JAQUES | AVE | | | | WORCESTER | 01610-2457 | | 06-016-00030 | JAQUES AVE | 715197 |
| 11529438 | 58 | | | QUEEN | ST | | | | WORCESTER | 01610-1437 | | 06-024-00035 | QUEEN ST | 712196 |
| 11529446 | 47 | | | PIEDMONT | ST | | | | WORCESTER | 01610-1137 | | 06-016-00025 | PIEDMONT ST | 716199 |
| 11529468 | 41 | | | MASON | ST | | | | WORCESTER | 01610-3203 | | 06-013-50-55 | MASON ST | 698198 |
| 11529565 | 48 | | | KING | ST | | | | WORCESTER | 01610-2452 | | 06-015-00017 | KING ST | 707190 |
| 11529602 | 37 | | | MASON | ST | | | | WORCESTER | 01610-3203 | | 06-013-00032 | MASON ST | 698198 |
| 11529811 | 17 | | | WINSLOW | ST | | | | WORCESTER | 01609-1842 | | 06-008-00024 | WINSLOW ST | 707208 |
| 11529907 | 155 | A | | CHANDLER | ST | | | | WORCESTER | 01609-2932 | | 06-014-00007 | CHANDLER ST | 656215 |
| 11529909 | 169 | | | CHANDLER | ST | | | | WORCESTER | 01609-2932 | | 06-014-00046 | CHANDLER ST | 656215 |
| 11529912 | 161 | | | CHANDLER | ST | | | | WORCESTER | 01609-2932 | | 06-014-00043 | CHANDLER ST | 656215 |
| 11529945 | 171 | | | CHANDLER | ST | | | | WORCESTER | 01609-2932 | | 06-014-00047 | CHANDLER ST | 656215 |
| 11530036 | 165 | | | CHANDLER | ST | | | | WORCESTER | 01609-2932 | | 06-014-00054 | CHANDLER ST | 656215 |
| 11530050 | 199 | | | CHANDLER | ST | | | | WORCESTER | 01609-2932 | | 06-014-00004 | CHANDLER ST | 656215 |
| 11530068 | 177 | | | CHANDLER | ST | | | | WORCESTER | 01609-2932 | | 06-014-00049 | CHANDLER ST | 656215 |
| 11530069 | 159 | | | CHANDLER | ST | | | | WORCESTER | 01609-2932 | | 06-014-00042 | CHANDLER ST | 656215 |
| 11530089 | 167 | | | CHANDLER | ST | | | | WORCESTER | 01609-2932 | | 06-014-00045 | CHANDLER ST | 656215 |
| 11530115 | 163 | | | CHANDLER | ST | | | | WORCESTER | 01609-2932 | | 06-014-00044 | CHANDLER ST | 656215 |
| 11530117 | 172 | A | | AUSTIN | ST | | | | WORCESTER | 01609-2951 | | 06-008-0026R | AUSTIN ST | 717204 |
| 11530410 | 2 | | | QUEEN | ST | | | | WORCESTER | 01609-2914 | | 06-014-0067B | QUEEN ST | 712196 |
| 11530413 | 171 | | | AUSTIN | ST | | | | WORCESTER | 01609-2949 | | 06-014-00035 | AUSTIN ST | 717204 |
| 11530414 | 173 | | | AUSTIN | ST | | | | WORCESTER | 01609-2901 | | 06-014-00036 | AUSTIN ST | 717204 |
| 11530436 | 161 | 1/2 | | AUSTIN | ST | | | | WORCESTER | 01609-2949 | | 06-014-00027 | AUSTIN ST | 717204 |
| 11530491 | 163 | | | AUSTIN | ST | | | | WORCESTER | 01609-2949 | | 06-014-0027A | AUSTIN ST | 717204 |
| 11530546 | 159 | | | AUSTIN | ST | | | | WORCESTER | 01609-2949 | | 06-014-00025 | AUSTIN ST | 717204 |
| 11530603 | 169 | | | AUSTIN | ST | | | | WORCESTER | 01609-2949 | | 06-014-00034 | AUSTIN ST | 717204 |
| 11530648 | 167 | | | AUSTIN | ST | | | | WORCESTER | 01609-2949 | | 06-014-00028 | AUSTIN ST | 717204 |
| 11530729 | 161 | | | AUSTIN | ST | | | | WORCESTER | 01609-2949 | | 06-014-00006 | AUSTIN ST | 717204 |
| 11530730 | 165 | | | AUSTIN | ST | | | | WORCESTER | 01609-2949 | | 06-014-0026A | AUSTIN ST | 717204 |
| 11530738 | 181 | | | AUSTIN | ST | | | | WORCESTER | 01609-2901 | | 06-014-00039 | AUSTIN ST | 717204 |
| 11530741 | 179 | | | AUSTIN | ST | | | | WORCESTER | 01609-2901 | | 06-014-00039 | AUSTIN ST | 717204 |
| 11530742 | 183 | | | AUSTIN | ST | | | | WORCESTER | 01609-2901 | | 06-014-00040 | AUSTIN ST | 717204 |

| | | | | | | | | | | | | | | |
|----------|-----|---|--|--------------|------|---|--|--|-----------|------------|--|--------------|------------------|--------|
| 11530876 | 172 | | | AUSTIN | ST | | | | WORCESTER | 01609-2951 | | 06-008-00026 | AUSTIN ST | 717204 |
| 11556689 | 173 | | | CHANDLER | ST | | | | WORCESTER | 01609-2932 | | 06-014-00048 | CHANDLER ST | 656215 |
| 11556859 | 175 | | | CHANDLER | ST | | | | WORCESTER | 01609-2402 | | 06-014-00048 | CHANDLER ST | 656215 |
| 11556739 | 49 | | | KINGSBURY | ST | | | | WORCESTER | 01610-3240 | | 06-023-00015 | KINGSBURY ST | 703189 |
| 11557123 | 9 | | | DAVIS | ST | | | | WORCESTER | 01610-2405 | | 06-016-00014 | DAVIS ST | 715193 |
| 11557163 | 25 | | | QUEEN | ST | | | | WORCESTER | 01610-2434 | | 06-016-00012 | QUEEN ST | 712196 |
| 11557435 | 30 | | | QUEEN | ST | | | | WORCESTER | | | 06-015-00013 | QUEEN ST | 712196 |
| 11558017 | 175 | | | AUSTIN | ST | | | | WORCESTER | 01609-2901 | | 06-014-00037 | AUSTIN ST | 717204 |
| 11548762 | 155 | | | UNCATENA | AVE | | | | WORCESTER | 01606-1843 | | 36-034-00275 | UNCATENA AVE | 799379 |
| 11550095 | 7 | | | BAY STATE | RD | | | | WORCESTER | 01606-2101 | | 36-010-00159 | BAY STATE RD | 788359 |
| 11551764 | 136 | | | ST. NICHOLAS | AVE | | | | WORCESTER | 01606-1659 | | 36-022-00082 | ST. NICHOLAS AVE | 802379 |
| 11552123 | 40 | | | GOVERNORS | ST | | | | WORCESTER | 01606-1653 | | 36-022-0088B | GOVERNORS ST | 795387 |
| 11553308 | 68 | | | ONEIDA | AVE | | | | WORCESTER | 01606-1637 | | 36-014-00187 | ONEIDA AVE | 796395 |
| 11553630 | 69 | | | GARRISON | AVE | | | | WORCESTER | 01606-1646 | | 36-014-00253 | GARRISON AVE | 798397 |
| 11557994 | 67 | | | GARRISON | AVE | | | | WORCESTER | 01606-1646 | | 36-014-253-1 | GARRISON AVE | 798397 |
| 11544159 | 550 | | | GROVE | ST | | | | WORCESTER | | | 21-INX-00012 | GROVE ST | 705318 |
| 11545805 | 9 | | | WAYCROSS | ST | | | | WORCESTER | 01605-3830 | | 21-005-00029 | WAYCROSS ST | 701320 |
| 11546873 | 2 | | | HOLDEN | ST | | | | WORCESTER | 01605-3127 | | 33-003-00009 | HOLDEN ST | 698371 |
| 11548120 | 8 | | | SHOREHAM | ST | | | | WORCESTER | 01605-3145 | | 33-004-00003 | SHOREHAM ST | 704353 |
| 11557970 | 54 | R | | HOLDEN | ST | | | | WORCESTER | 01605-3142 | | CO-NDO-02262 | HOLDEN ST | 698371 |
| 11558307 | 54 | L | | HOLDEN | ST | | | | WORCESTER | 01605-3142 | | CO-NDO-02262 | HOLDEN ST | 698371 |
| 11558179 | 6 | | | GAYLORD | ST | | | | WORCESTER | 016 | | 21-005-029-2 | GAYLORD ST | 698320 |
| 11558433 | 8 | | | GAYLORD | ST | | | | WORCESTER | 016 | | 21-005-029-3 | GAYLORD ST | 698320 |
| 11558112 | 4 | | | GAYLORD | ST | | | | WORCESTER | 01605 | | 21-005-00031 | GAYLORD ST | 698320 |
| 11559676 | 24 | | | HAPGOOD | RD | | | | WORCESTER | 01605 | | 21-003-07A-1 | HAPGOOD RD | 696325 |
| 11540840 | 150 | | | GREEN HILL | PKWY | | | | WORCESTER | 01605-2516 | | 57-003-00003 | GREEN HILL PKWY | 791277 |
| 11542970 | 251 | | | LAKE | AVE | N | | | WORCESTER | 01605-2348 | | 46-013-00034 | LAKE AVE NORTH | 863293 |
| 11529709 | 19 | | | MASON | ST | | | | WORCESTER | 01609-1803 | | 06-009-00051 | MASON ST | 698198 |
| 11530506 | 205 | | | CHANDLER | ST | | | | WORCESTER | 01609-2933 | | 06-014-00003 | CHANDLER ST | 656215 |
| 11530611 | 9 | | | MASON | ST | | | | WORCESTER | 01609-1803 | | 06-009-00037 | MASON ST | 698198 |
| 11531013 | 9 | | | MASON | ST | | | | WORCESTER | | | 06-009-00037 | MASON ST | 698198 |
| 11531191 | 9 | | | MASON | ST | | | | WORCESTER | 01609-1803 | | 06-009-00037 | MASON ST | 698198 |
| 11531597 | 9 | | | MASON | ST | | | | WORCESTER | 01609-1803 | | 06-009-00037 | MASON ST | 698198 |
| 11531115 | 5 | | | RIEDL | PL | | | | WORCESTER | 01609-3410 | | 06-003-00021 | RIEDL PL | 704214 |

| | | | | | | | | | | | | | | |
|----------|-----|--|--|--------------|-----|--|--|--|-----------|------------|--|--------------|------------------|--------|
| 11531396 | 51 | | | TOWNSEND | ST | | | | WORCESTER | 01609-3428 | | 06-003-033-1 | TOWNSEND ST | 703215 |
| 11531595 | 47 | | | TOWNSEND | ST | | | | WORCESTER | 01609-3428 | | 06-003-00033 | TOWNSEND ST | 703215 |
| 11557914 | 425 | | | PLEASANT | ST | | | | WORCESTER | 01609 | | 06-003-3738C | PLEASANT ST | 636263 |
| 11549249 | 68 | | | TACOMA | ST | | | | WORCESTER | 01605-3547 | | 52-INX-0003B | TACOMA ST | 830367 |
| 11549316 | 140 | | | TACOMA | ST | | | | WORCESTER | 01605-3536 | | 52-INX-0003B | TACOMA ST | 830367 |
| 11549325 | 138 | | | TACOMA | ST | | | | WORCESTER | 01605-3512 | | 52-INX-0003B | TACOMA ST | 830367 |
| 11549388 | 142 | | | TACOMA | ST | | | | WORCESTER | 01605-3536 | | 52-INX-0003B | TACOMA ST | 830367 |
| 11549437 | 132 | | | CONSTITUTION | AVE | | | | WORCESTER | 01605-5511 | | 52-INX-0003B | CONSTITUTION AVE | 829368 |
| 11549443 | 130 | | | TACOMA | ST | | | | WORCESTER | 01605-3512 | | 52-INX-0003B | TACOMA ST | 830367 |
| 11549464 | 134 | | | CONSTITUTION | AVE | | | | WORCESTER | 01605-5511 | | 52-INX-0003B | CONSTITUTION AVE | 829368 |
| 11549465 | 140 | | | CONSTITUTION | AVE | | | | WORCESTER | 01605-5511 | | 52-INX-0003B | CONSTITUTION AVE | 829368 |
| 11549522 | 136 | | | TACOMA | ST | | | | WORCESTER | 01605-3512 | | 52-INX-0003B | TACOMA ST | 830367 |
| 11549524 | 126 | | | TACOMA | ST | | | | WORCESTER | 01605-5511 | | 52-INX-0003B | TACOMA ST | 830367 |
| 11549525 | 112 | | | TACOMA | ST | | | | WORCESTER | 01605-3521 | | 52-INX-0003B | TACOMA ST | 830367 |
| 11549534 | 134 | | | TACOMA | ST | | | | WORCESTER | 01605-3512 | | 52-INX-0003B | TACOMA ST | 830367 |
| 11549579 | 138 | | | CONSTITUTION | AVE | | | | WORCESTER | 01605-5511 | | 52-INX-0003B | CONSTITUTION AVE | 829368 |
| 11549614 | 136 | | | CONSTITUTION | AVE | | | | WORCESTER | 01605-5511 | | 52-INX-0003B | CONSTITUTION AVE | 829368 |
| 11549662 | 142 | | | CONSTITUTION | AVE | | | | WORCESTER | 01605-5511 | | 52-INX-0003B | CONSTITUTION AVE | 829368 |
| 11549675 | 128 | | | TACOMA | ST | | | | WORCESTER | 01605-3512 | | 52-INX-0003B | TACOMA ST | 830367 |
| 11549740 | 124 | | | TACOMA | ST | | | | WORCESTER | | | 52-INX-0003B | TACOMA ST | 830367 |
| 11549797 | 116 | | | TACOMA | ST | | | | WORCESTER | 01605-3521 | | 52-INX-0003B | TACOMA ST | 830367 |
| 11549902 | 132 | | | TACOMA | ST | | | | WORCESTER | 01605-3512 | | 52-INX-0003B | TACOMA ST | 830367 |
| 11549956 | 114 | | | CONSTITUTION | AVE | | | | WORCESTER | 01605-5511 | | 52-INX-0003B | CONSTITUTION AVE | 829368 |
| 11549957 | 124 | | | CONSTITUTION | AVE | | | | WORCESTER | 01605-5511 | | 52-INX-0003B | CONSTITUTION AVE | 829368 |
| 11549958 | 122 | | | CONSTITUTION | AVE | | | | WORCESTER | 01605-5511 | | 52-INX-0003B | CONSTITUTION AVE | 829368 |
| 11549959 | 128 | | | CONSTITUTION | AVE | | | | WORCESTER | 01605-5511 | | 52-INX-0003B | CONSTITUTION AVE | 829368 |
| 11549980 | 224 | | | CONSTITUTION | AVE | | | | WORCESTER | 01605-3510 | | 52-INX-0003B | CONSTITUTION AVE | 829368 |
| 11549982 | 204 | | | CONSTITUTION | AVE | | | | WORCESTER | 01605-3510 | | 52-INX-0003B | CONSTITUTION AVE | 829368 |
| 11549998 | 114 | | | TACOMA | ST | | | | WORCESTER | 01605-3521 | | 52-INX-0003B | TACOMA ST | 830367 |
| 11550009 | 126 | | | CONSTITUTION | AVE | | | | WORCESTER | 01605-5511 | | 52-INX-0003B | CONSTITUTION AVE | 829368 |
| 11550033 | 276 | | | TACOMA | ST | | | | WORCESTER | 01605-3538 | | 52-INX-0003B | TACOMA ST | 830367 |
| 11550058 | 120 | | | TACOMA | ST | | | | WORCESTER | 01605-3521 | | 52-INX-0003B | TACOMA ST | 830367 |
| 11550071 | 202 | | | CONSTITUTION | AVE | | | | WORCESTER | 01605-3510 | | 52-INX-0003B | CONSTITUTION AVE | 829368 |
| 11550087 | 292 | | | CONSTITUTION | AVE | | | | WORCESTER | 01605-3510 | | 52-INX-0003B | CONSTITUTION AVE | 829368 |

| | | | | | | | | | | | | | | |
|----------|-----|--|--|--------------|-----|--|--|--|-----------|------------|--|--------------|------------------|--------|
| 11550107 | 118 | | | TACOMA | ST | | | | WORCESTER | 01605-3521 | | 52-INX-0003B | TACOMA ST | 830367 |
| 11550121 | 110 | | | CONSTITUTION | AVE | | | | WORCESTER | 01605-5511 | | 52-INX-0003B | CONSTITUTION AVE | 829368 |
| 11550122 | 112 | | | CONSTITUTION | AVE | | | | WORCESTER | 01605-5511 | | 52-INX-0003B | CONSTITUTION AVE | 829368 |
| 11550158 | 274 | | | TACOMA | ST | | | | WORCESTER | 01605-3538 | | 52-INX-0003B | TACOMA ST | 830367 |
| 11550173 | 280 | | | TACOMA | ST | | | | WORCESTER | 01605-3538 | | 52-INX-0003B | TACOMA ST | 830367 |
| 11550181 | 122 | | | TACOMA | ST | | | | WORCESTER | 01605-3521 | | 52-INX-0003B | TACOMA ST | 830367 |
| 11550183 | 116 | | | CONSTITUTION | AVE | | | | WORCESTER | 01605-5511 | | 52-INX-0003B | CONSTITUTION AVE | 829368 |
| 11550184 | 120 | | | CONSTITUTION | AVE | | | | WORCESTER | 01605-5511 | | 52-INX-0003B | CONSTITUTION AVE | 829368 |
| 11550185 | 118 | | | CONSTITUTION | AVE | | | | WORCESTER | 01605-5511 | | 52-INX-0003B | CONSTITUTION AVE | 829368 |
| 11550256 | 222 | | | CONSTITUTION | AVE | | | | WORCESTER | 01605-3510 | | 52-INX-0003B | CONSTITUTION AVE | 829368 |
| 11550275 | 206 | | | CONSTITUTION | AVE | | | | WORCESTER | 01605-3510 | | 52-INX-0003B | CONSTITUTION AVE | 829368 |
| 11550283 | 278 | | | TACOMA | ST | | | | WORCESTER | 01605-3538 | | 52-INX-0003B | TACOMA ST | 830367 |
| 11550299 | 282 | | | TACOMA | ST | | | | WORCESTER | 01605-3538 | | 52-INX-0003B | TACOMA ST | 830367 |
| 11550327 | 210 | | | CONSTITUTION | AVE | | | | WORCESTER | 01605-3510 | | 52-INX-0003B | CONSTITUTION AVE | 829368 |
| 11550328 | 214 | | | CONSTITUTION | AVE | | | | WORCESTER | 01605-3510 | | 52-INX-0003B | CONSTITUTION AVE | 829368 |
| 11550346 | 220 | | | CONSTITUTION | AVE | | | | WORCESTER | 01605-3510 | | 52-INX-0003B | CONSTITUTION AVE | 829368 |
| 11550348 | 154 | | | CONSTITUTION | AVE | | | | WORCESTER | 01605-5511 | | 52-INX-0003B | CONSTITUTION AVE | 829368 |
| 11550350 | 152 | | | CONSTITUTION | AVE | | | | WORCESTER | 01605-5511 | | 52-INX-0003B | CONSTITUTION AVE | 829368 |
| 11550358 | 288 | | | CONSTITUTION | AVE | | | | WORCESTER | 01605-3510 | | 52-INX-0003B | CONSTITUTION AVE | 829368 |
| 11550361 | 290 | | | CONSTITUTION | AVE | | | | WORCESTER | 01605-3510 | | 52-INX-0003B | CONSTITUTION AVE | 829368 |
| 11550383 | 216 | | | CONSTITUTION | AVE | | | | WORCESTER | 01605-3510 | | 52-INX-0003B | CONSTITUTION AVE | 829368 |
| 11550391 | 150 | | | CONSTITUTION | AVE | | | | WORCESTER | 01605-5511 | | 52-INX-0003B | CONSTITUTION AVE | 829368 |
| 11550452 | 158 | | | CONSTITUTION | AVE | | | | WORCESTER | 01605-5511 | | 52-INX-0003B | CONSTITUTION AVE | 829368 |
| 11550472 | 284 | | | TACOMA | ST | | | | WORCESTER | 01605-3538 | | 52-INX-0003B | TACOMA ST | 830367 |
| 11550496 | 156 | | | CONSTITUTION | AVE | | | | WORCESTER | 01605-5511 | | 52-INX-0003B | CONSTITUTION AVE | 829368 |
| 11550545 | 286 | | | CONSTITUTION | AVE | | | | WORCESTER | 01605-3510 | | 52-INX-0003B | CONSTITUTION AVE | 829368 |
| 11550557 | 270 | | | CONSTITUTION | AVE | | | | WORCESTER | 01605-3510 | | 52-INX-0003B | CONSTITUTION AVE | 829368 |
| 11550586 | 268 | | | CONSTITUTION | AVE | | | | WORCESTER | 01605-3510 | | 52-INX-0003B | CONSTITUTION AVE | 829368 |
| 11550600 | 272 | | | CONSTITUTION | AVE | | | | WORCESTER | 01605-3510 | | 52-INX-0003B | CONSTITUTION AVE | 829368 |
| 11550620 | 276 | | | CONSTITUTION | AVE | | | | WORCESTER | 01605-3510 | | 52-INX-0003B | CONSTITUTION AVE | 829368 |
| 11550703 | 148 | | | CONSTITUTION | AVE | | | | WORCESTER | 01605-5511 | | 52-INX-0003B | CONSTITUTION AVE | 829368 |
| 11550720 | 282 | | | CONSTITUTION | AVE | | | | WORCESTER | 01605-3510 | | 52-INX-0003B | CONSTITUTION AVE | 829368 |
| 11550746 | 246 | | | CONSTITUTION | AVE | | | | WORCESTER | 01605-3510 | | 52-INX-0003B | CONSTITUTION AVE | 829368 |
| 11550768 | 284 | | | CONSTITUTION | AVE | | | | WORCESTER | 01605-3510 | | 52-INX-0003B | CONSTITUTION AVE | 829368 |

| | | | | | | | | | | | | | | |
|----------|-----|-----|--|--------------|------|--|--|--|-----------|------------|--|--------------|------------------|--------|
| 11550792 | 212 | | | CONSTITUTION | AVE | | | | WORCESTER | 01605-3510 | | 52-INX-0003B | CONSTITUTION AVE | 829368 |
| 11550815 | 266 | | | CONSTITUTION | AVE | | | | WORCESTER | 01605-3510 | | 52-INX-0003B | CONSTITUTION AVE | 829368 |
| 11550850 | 264 | | | CONSTITUTION | AVE | | | | WORCESTER | 01605-3510 | | 52-INX-0003B | CONSTITUTION AVE | 829368 |
| 11550891 | 280 | | | CONSTITUTION | AVE | | | | WORCESTER | 01605-3510 | | 52-INX-0003B | CONSTITUTION AVE | 829368 |
| 11550952 | 248 | | | CONSTITUTION | AVE | | | | WORCESTER | 01605-3510 | | 52-INX-0003B | CONSTITUTION AVE | 829368 |
| 11550971 | 274 | | | CONSTITUTION | AVE | | | | WORCESTER | 01605-3510 | | 52-INX-0003B | CONSTITUTION AVE | 829368 |
| 11550997 | 262 | | | CONSTITUTION | AVE | | | | WORCESTER | 01605-3510 | | 52-INX-0003B | CONSTITUTION AVE | 829368 |
| 11551005 | 278 | | | CONSTITUTION | AVE | | | | WORCESTER | 01605-3510 | | 52-INX-0003B | CONSTITUTION AVE | 829368 |
| 11551033 | 252 | | | CONSTITUTION | AVE | | | | WORCESTER | 01605-3510 | | 52-INX-0003B | CONSTITUTION AVE | 829368 |
| 11551048 | 234 | | | CONSTITUTION | AVE | | | | WORCESTER | 01605-3510 | | 52-INX-0003B | CONSTITUTION AVE | 829368 |
| 11551058 | 196 | | | CONSTITUTION | AVE | | | | WORCESTER | 01605-5511 | | 52-INX-0003B | CONSTITUTION AVE | 829368 |
| 11551086 | 260 | | | CONSTITUTION | AVE | | | | WORCESTER | 01605-3510 | | 52-INX-0003B | CONSTITUTION AVE | 829368 |
| 11551091 | 230 | | | CONSTITUTION | AVE | | | | WORCESTER | 01605-3510 | | 52-INX-0003B | CONSTITUTION AVE | 829368 |
| 11551102 | 258 | | | CONSTITUTION | AVE | | | | WORCESTER | 01605-3510 | | 52-INX-0003B | CONSTITUTION AVE | 829368 |
| 11551103 | 250 | | | CONSTITUTION | AVE | | | | WORCESTER | 01605-3510 | | 52-INX-0003B | CONSTITUTION AVE | 829368 |
| 11551159 | 254 | | | CONSTITUTION | AVE | | | | WORCESTER | 01605-3510 | | 52-INX-0003B | CONSTITUTION AVE | 829368 |
| 11551166 | 238 | | | CONSTITUTION | AVE | | | | WORCESTER | 01605-3510 | | 52-INX-0003B | CONSTITUTION AVE | 829368 |
| 11551208 | 226 | | | CONSTITUTION | AVE | | | | WORCESTER | 01605-3510 | | 52-INX-0003B | CONSTITUTION AVE | 829368 |
| 11551234 | 200 | | | CONSTITUTION | AVE | | | | WORCESTER | 01605-3510 | | 52-INX-0003B | CONSTITUTION AVE | 829368 |
| 11551259 | 198 | | | CONSTITUTION | AVE | | | | WORCESTER | 01605-5511 | | 52-INX-0003B | CONSTITUTION AVE | 829368 |
| 11551260 | 228 | | | CONSTITUTION | AVE | | | | WORCESTER | 01605-3510 | | 52-INX-0003B | CONSTITUTION AVE | 829368 |
| 11551280 | 236 | | | CONSTITUTION | AVE | | | | WORCESTER | 01605-3510 | | 52-INX-0003B | CONSTITUTION AVE | 829368 |
| 11551282 | 256 | | | CONSTITUTION | AVE | | | | WORCESTER | 01605-3510 | | 52-INX-0003B | CONSTITUTION AVE | 829368 |
| 11551304 | 242 | | | CONSTITUTION | AVE | | | | WORCESTER | 01605-3510 | | 52-INX-0003B | CONSTITUTION AVE | 829368 |
| 11551444 | 240 | | | CONSTITUTION | AVE | | | | WORCESTER | 01605-3510 | | 52-INX-0003B | CONSTITUTION AVE | 829368 |
| 11551470 | 244 | | | CONSTITUTION | AVE | | | | WORCESTER | 01605-3510 | | 52-INX-0003B | CONSTITUTION AVE | 829368 |
| 11558494 | 180 | | | CONSTITUTION | AVE | | | | WORCESTER | 01605-5512 | | 52-INX-0003B | CONSTITUTION AVE | 829368 |
| 11551955 | 324 | | | CLARK | ST | | | | WORCESTER | 01606-1214 | | 52-008-0000A | CLARK ST | 800384 |
| 11551961 | 115 | | | NORTHEAST | CUTO | | | | WORCESTER | 01606-1224 | | 52-006-01+02 | NORTHEAST CUTOFF | 841372 |
| 11543439 | 4 | | | DALY | ST | | | | WORCESTER | 01605-3203 | | 09-031-16+17 | DALY ST | 745292 |
| 11543453 | 5 | | | DALY | ST | | | | WORCESTER | 01605-3203 | | 09-031-20+25 | DALY ST | 745292 |
| 11529033 | 13 | 1/2 | | BLUFF | ST | | | | WORCESTER | 01610-2446 | | 06-019-04+53 | BLUFF ST | 701195 |
| 11550045 | 19 | | | LONGMEADOW | AVE | | | | WORCESTER | 01606-2109 | | 36-023-18+19 | LONGMEADOW AVE | 791359 |
| 11550096 | 22 | | | CALUMET | AVE | | | | WORCESTER | 01606-2104 | | 36-023-00039 | CALUMET AVE | 792365 |

| | | | | | | | | | | | | | | |
|----------|-----|--|--|---------------|------|--|--|--|-----------|------------|--|--------------|------------------|--------|
| 11550436 | 15 | | | LONGMEADOW | AVE | | | | WORCESTER | 01606-2109 | | 36-023-00021 | LONGMEADOW AVE | 791359 |
| 11552198 | 47 | | | ONEIDA | AVE | | | | WORCESTER | 01606-1639 | | 36-015-00173 | ONEIDA AVE | 796395 |
| 11552250 | 33 | | | ST. NICHOLAS | AVE | | | | WORCESTER | 01606-1623 | | 36-015-00122 | ST. NICHOLAS AVE | 802379 |
| 11552274 | 19 | | | ST. NICHOLAS | AVE | | | | WORCESTER | 01606-1623 | | 36-015-00120 | ST. NICHOLAS AVE | 802379 |
| 11552452 | 35 | | | ST. NICHOLAS | AVE | | | | WORCESTER | 01606-1623 | | 36-015-00123 | ST. NICHOLAS AVE | 802379 |
| 11552467 | 76 | | | QUINAPOXET | LN | | | | WORCESTER | 01606-1527 | | 36-019-0036A | QUINAPOXET LN | 789400 |
| 11552569 | 54 | | | HOUSATONIC | ST | | | | WORCESTER | | | 36-002-00203 | HOUSATONIC ST | 790387 |
| 11552784 | 38 | | | UNCATENA | AVE | | | | WORCESTER | 01606-1626 | | 36-019-27+28 | UNCATENA AVE | 799379 |
| 11553137 | 20 | | | UNCATENA | AVE | | | | WORCESTER | 01606-1626 | | 36-019-30+31 | UNCATENA AVE | 799379 |
| 11553301 | 41 | | | ONEIDA | AVE | | | | WORCESTER | 01606-1639 | | 36-015-00170 | ONEIDA AVE | 796395 |
| 11553392 | 66 | | | QUINAPOXET | LN | | | | WORCESTER | 01606-1527 | | 36-002-00195 | QUINAPOXET LN | 789400 |
| 11553409 | 14 | | | UNCATENA | AVE | | | | WORCESTER | 01606-1626 | | 36-019-00033 | UNCATENA AVE | 799379 |
| 11553435 | 10 | | | UNCATENA | AVE | | | | WORCESTER | 01606-1626 | | 36-019-00034 | UNCATENA AVE | 799379 |
| 11553445 | 72 | | | QUINAPOXET | LN | | | | WORCESTER | 01606-1527 | | 36-002-00197 | QUINAPOXET LN | 789400 |
| 11553537 | 55 | | | ST. NICHOLAS | AVE | | | | WORCESTER | 01606-1623 | | 36-015-00127 | ST. NICHOLAS AVE | 802379 |
| 11553618 | 49 | | | ST. NICHOLAS | AVE | | | | WORCESTER | 01606-1623 | | 36-015-00126 | ST. NICHOLAS AVE | 802379 |
| 11543683 | 40 | | | CHADWICK | ST | | | | WORCESTER | 01605-1235 | | 20-030-80+81 | CHADWICK ST | 724296 |
| 11544053 | 7 | | | ELLESTUEN | RD | | | | WORCESTER | 01606-3509 | | 20-023-62+63 | ELLESTUEN RD | 724313 |
| 11544153 | 130 | | | GOLD STAR | BLVD | | | | WORCESTER | 01606-2814 | | 13-022-01+03 | GOLD STAR BLVD | 740309 |
| 11544325 | 405 | | | GROVE | ST | | | | WORCESTER | 01605-1270 | | 20-031-20+21 | GROVE ST | 705318 |
| 11544676 | 59 | | | WEST BOYLSTON | ST | | | | WORCESTER | 01606-2805 | | 20-024-005+6 | WEST BOYLSTON ST | 758398 |
| 11544708 | 43 | | | GIFFORD | DR | | | | WORCESTER | 01606-3536 | | 20-023-67+69 | GIFFORD DR | 727314 |
| 11544968 | 17 | | | JUDSON | RD | | | | WORCESTER | 01605-1217 | | 20-025-06+7A | JUDSON RD | 721309 |
| 11545026 | 30 | | | HUNTINGTON | AVE | | | | WORCESTER | 01606-3541 | | 13-019-18+19 | HUNTINGTON AVE | 727317 |
| 11545064 | 5 | | | ROSITA | RD | | | | WORCESTER | 01606-3522 | | 20-023-51+52 | ROSITA RD | 727313 |
| 11545199 | 3 | | | ROSITA | RD | | | | WORCESTER | 01606-3522 | | 20-023-51+52 | ROSITA RD | 727313 |
| 11545087 | 19 | | | JUDSON | RD | | | | WORCESTER | 01605-1217 | | 20-025-007+8 | JUDSON RD | 721309 |
| 11545194 | 12 | | | HUNTINGTON | AVE | | | | WORCESTER | 01606-3539 | | 13-020-21+22 | HUNTINGTON AVE | 727317 |
| 11545347 | 8 | | | LORING | ST | | | | WORCESTER | 01606-3530 | | 13-020-26+27 | LORING ST | 733318 |
| 11545374 | 3 | | | BOYD | ST | | | | WORCESTER | 01606-3505 | | 13-019-15+16 | BOYD ST | 730324 |
| 11545446 | 4 | | | LORING | ST | | | | WORCESTER | 01606-3530 | | 13-020-24+25 | LORING ST | 733318 |
| 11545585 | 17 | | | GIFFORD | DR | | | | WORCESTER | 01606-3511 | | 20-023-44+45 | GIFFORD DR | 727314 |
| 11545659 | 8 | | | PROCTOR | ST | | | | WORCESTER | 01606-3520 | | 13-019-7A+29 | PROCTOR ST | 728325 |
| 11545756 | 40 | | | EAGLE | RD | | | | WORCESTER | 01605-3813 | | 21-005-007+8 | EAGLE RD | 703313 |

| | | | | | | | | | | | | | | | |
|----------|-----|---|--|--|------------|-----|--|--|--|-----------|------------|------|--------------|----------------|--------|
| 11546393 | 2 | A | | | STOWELL | AVE | | | | WORCESTER | | | CO-NDO-02260 | STOWELL AVE | 733339 |
| 11546472 | 2 | B | | | STOWELL | AVE | | | | WORCESTER | 01609 | | CO-NDO-02260 | STOWELL AVE | 733339 |
| 11546534 | 26 | | | | LORING | ST | | | | WORCESTER | 01606-3530 | | 13-016-03+29 | LORING ST | 733318 |
| 11546620 | 16 | | | | STOWELL | AVE | | | | WORCESTER | 01606-2721 | | 13-005-8A+09 | STOWELL AVE | 733339 |
| 11559659 | 1 | | | | CLARENCE | ST | | | | WORCESTER | 01605 | | 20-031-13+14 | CLARENCE ST | 725300 |
| 11541080 | 386 | | | | PLANTATION | ST | | | | WORCESTER | 01605-2325 | | 46-004-06+07 | PLANTATION ST | 838251 |
| 11541621 | 15 | | | | CADORNA | RD | | | | WORCESTER | | | 46-004-11+12 | CADORNA RD | 851277 |
| 11541704 | 21 | | | | CADORNA | RD | | | | WORCESTER | 01605-2303 | | 46-004-11+12 | CADORNA RD | 851277 |
| 11532675 | 83 | | | | RUSSELL | ST | | | | WORCESTER | 01609-3417 | | 06-002-057+3 | RUSSELL ST | 708226 |
| 11532844 | 130 | | | | ELM | ST | | | | WORCESTER | 01609-1903 | | 06-002-02+6B | ELM ST | 722219 |
| 11534942 | 316 | | | | SHREWSBURY | ST | | | | WORCESTER | 01604-4613 | | 16-019-41+47 | SHREWSBURY ST | 797227 |
| 11535647 | 48 | | | | WILSON | ST | | | | WORCESTER | | | 16-019-41+47 | WILSON ST | 801232 |
| 11535687 | 50 | | | | WILSON | ST | | | | WORCESTER | 01604-2830 | | 16-019-41+47 | WILSON ST | 801232 |
| 11551109 | 340 | | | | TACOMA | ST | | | | WORCESTER | 01605-3538 | | 52-008-0000C | TACOMA ST | 830367 |
| 11551437 | 330 | | | | TACOMA | ST | | | | WORCESTER | 01605-3539 | | CO-NDO-03022 | TACOMA ST | 830367 |
| 11552794 | 280 | | | | CLARK | ST | | | | WORCESTER | 01606-1219 | CLAR | 52-007-00001 | CLARK ST | 800384 |
| 11543391 | 38 | A | | | MILTON | ST | | | | WORCESTER | 01605-3230 | | 09-030-0002A | MILTON ST | 737288 |
| 11557109 | 1 | | | | PRIOULX | ST | | | | WORCESTER | 01605-3219 | | 09-031-00005 | PRIOULX ST | 747293 |
| 11548970 | 9 | | | | ONTARIO | ST | | | | WORCESTER | 01606-2117 | | 36-023-00015 | ONTARIO ST | 795369 |
| 11549007 | 23 | | | | LONGMEADOW | AVE | | | | WORCESTER | 01606-2109 | | 36-023-00014 | LONGMEADOW AVE | 791359 |
| 11549111 | 11 | | | | ONTARIO | ST | | | | WORCESTER | 01606-2117 | | 36-023-00016 | ONTARIO ST | 795369 |
| 11549248 | 13 | | | | ONTARIO | ST | | | | WORCESTER | 01606-2117 | | 36-023-00040 | ONTARIO ST | 795369 |
| 11549267 | 26 | | | | CALUMET | AVE | | | | WORCESTER | 01606-2104 | | 36-023-00041 | CALUMET AVE | 792365 |
| 11549294 | 21 | | | | LONGMEADOW | AVE | | | | WORCESTER | 01606-2109 | | 36-023-00017 | LONGMEADOW AVE | 791359 |
| 11549467 | 16 | | | | CALUMET | AVE | | | | WORCESTER | 01606-2104 | | 36-023-00036 | CALUMET AVE | 792365 |
| 11549729 | 24 | | | | CALUMET | AVE | | | | WORCESTER | 01606-2104 | | 36-023-00042 | CALUMET AVE | 792365 |
| 11550039 | 2 | | | | CALUMET | AVE | | | | WORCESTER | 01606-2104 | | 36-023-00030 | CALUMET AVE | 792365 |
| 11550197 | 17 | | | | LONGMEADOW | AVE | | | | WORCESTER | 01606-2109 | | 36-023-00020 | LONGMEADOW AVE | 791359 |
| 11550217 | 18 | | | | CALUMET | AVE | | | | WORCESTER | 01606-2104 | | 36-023-00037 | CALUMET AVE | 792365 |
| 11550288 | 20 | | | | CALUMET | AVE | | | | WORCESTER | 01606-2104 | | 36-023-00038 | CALUMET AVE | 792365 |
| 11550421 | 14 | | | | CALUMET | AVE | | | | WORCESTER | 01606-2104 | | 36-023-00035 | CALUMET AVE | 792365 |
| 11550463 | 7 | | | | LONGMEADOW | AVE | | | | WORCESTER | 01606-2109 | | 36-023-00024 | LONGMEADOW AVE | 791359 |
| 11550796 | 5 | | | | LONGMEADOW | AVE | | | | WORCESTER | 01606-2109 | | 36-023-00025 | LONGMEADOW AVE | 791359 |
| 11551237 | 52 | | | | CLARK | ST | | | | WORCESTER | 01606-1757 | | 36-023-00026 | CLARK ST | 800384 |

| | | | | | | | | | | | | | | |
|----------|-----|---|--|--------------|------|--|--|----|-----------|------------|--|--------------|------------------|--------|
| 11551453 | 6 | | | CALUMET | AVE | | | | WORCESTER | 01606-2104 | | 36-023-00031 | CALUMET AVE | 792365 |
| 11551711 | 58 | | | CLARK | ST | | | | WORCESTER | 01606-1757 | | 36-023-00027 | CLARK ST | 800384 |
| 11551907 | 68 | | | CLARK | ST | | | | WORCESTER | 01606-1757 | | 36-023-00029 | CLARK ST | 800384 |
| 11551949 | 62 | | | CLARK | ST | | | | WORCESTER | 01606-1757 | | 36-023-00028 | CLARK ST | 800384 |
| 11552272 | 51 | | | ONEIDA | AVE | | | | WORCESTER | 01606-1639 | | 36-015-00175 | ONEIDA AVE | 796395 |
| 11552542 | 55 | | | ONEIDA | AVE | | | | WORCESTER | 01606-1639 | | 36-015-00177 | ONEIDA AVE | 796395 |
| 11552969 | 68 | | | HOUSATONIC | ST | | | | WORCESTER | 01606-1656 | | 36-002-00198 | HOUSATONIC ST | 790387 |
| 11553354 | 64 | | | HOUSATONIC | ST | | | | WORCESTER | 01606-1656 | | 36-002-00200 | HOUSATONIC ST | 790387 |
| 11553384 | 18 | | | UNCATENA | AVE | | | | WORCESTER | 01606-1626 | | 36-019-0031A | UNCATENA AVE | 799379 |
| 11553466 | 74 | | | QUINAPOXET | LN | | | | WORCESTER | 01606-1527 | | 36-019-00035 | QUINAPOXET LN | 789400 |
| 11553564 | 45 | | | ST. NICHOLAS | AVE | | | | WORCESTER | 01606-1623 | | 36-015-00125 | ST. NICHOLAS AVE | 802379 |
| 11553726 | 6 | | | UNCATENA | AVE | | | | WORCESTER | 01606-1626 | | 36-019-0037A | UNCATENA AVE | 799379 |
| 11553839 | 45 | | | ONEIDA | AVE | | | | WORCESTER | 01606-1639 | | 36-015-00172 | ONEIDA AVE | 796395 |
| 11556564 | 1 | | | WELCOME | ST | | | | WORCESTER | 01606 | | 36-019-00001 | WELCOME ST | 793394 |
| 11545281 | 3 | | | BARNSTABLE | RD | | | | WORCESTER | 01605-3808 | | 21-005-00001 | BARNSTABLE RD | 703318 |
| 11546111 | 14 | | | TOWER | ST | | | | WORCESTER | 01606-3527 | | 13-020-00014 | TOWER ST | 732324 |
| 11542369 | 24 | | | BYRON | ST | | | | WORCESTER | 01605-3233 | | 09-029-008-1 | BYRON ST | 750290 |
| 11542382 | 30 | C | | MILTON | ST | | | | WORCESTER | 01605-3230 | | 09-030-0011A | MILTON ST | 737288 |
| 11542565 | 49 | | | BREMER | ST | | | | WORCESTER | 01605-3201 | | 09-029-00020 | BREMER ST | 744288 |
| 11543410 | 8 | | | PRIOULX | ST | | | | WORCESTER | 01605-3216 | | 09-031-00012 | PRIOULX ST | 747293 |
| 11543633 | 21 | | | DRYDEN | ST | | | | WORCESTER | 01605-3221 | | 09-028-00011 | DRYDEN ST | 740286 |
| 11543699 | 2 | A | | WHITTIER | ST | | | | WORCESTER | 01605-3218 | | 09-029-008-8 | WHITTIER ST | 748289 |
| 11544206 | 485 | | | GROVE | ST | | | 26 | WORCESTER | 01605-1260 | | 20-030-00001 | GROVE ST | 705318 |
| 11544351 | 485 | | | GROVE | ST | | | 24 | WORCESTER | 01605-1260 | | 20-030-00001 | GROVE ST | 705318 |
| 11545003 | 485 | | | GROVE | ST | | | 22 | WORCESTER | 01605-1260 | | 20-030-00001 | GROVE ST | 705318 |
| 11543921 | 8 | | | EAGLE | RD | | | | WORCESTER | 01605-3813 | | 21-07A-00002 | EAGLE RD | 703313 |
| 11543962 | 10 | | | ELLESTUEN | RD | | | | WORCESTER | 01606-3510 | | 20-023-00064 | ELLESTUEN RD | 724313 |
| 11543985 | 8 | | | ALEXANDER | RD | | | | WORCESTER | 01606-3504 | | 20-022-00074 | ALEXANDER RD | 722315 |
| 11543986 | 3 | | | ELLESTUEN | RD | | | | WORCESTER | 01606-3509 | | 20-023-00060 | ELLESTUEN RD | 724313 |
| 11543992 | 3 | | | JUDSON | RD | | | | WORCESTER | 01605-1217 | | 20-025-00031 | JUDSON RD | 721309 |
| 11544040 | 22 | | | INDIAN LAKE | PKWY | | | | WORCESTER | 01605-1216 | | 20-021-00011 | INDIAN LAKE PKWY | 719311 |
| 11544058 | 8 | | | ELLESTUEN | RD | | | | WORCESTER | 01606-3510 | | 20-023-00065 | ELLESTUEN RD | 724313 |
| 11544085 | 21 | | | GIFFORD | DR | | | | WORCESTER | 01606-3535 | | 20-023-00047 | GIFFORD DR | 727314 |
| 11544107 | 27 | | | GIFFORD | DR | | | | WORCESTER | 01606-3535 | | 20-023-00050 | GIFFORD DR | 727314 |

| | | | | | | | | | | | | | | |
|----------|-----|--|--|-------------|------|--|--|--|-----------|------------|--|--------------|------------------|--------|
| 11544108 | 6 | | | ELLESTUEN | RD | | | | WORCESTER | 01606-3510 | | 20-023-00066 | ELLESTUEN RD | 724313 |
| 11544198 | 549 | | | GROVE | ST | | | | WORCESTER | 01605-3831 | | 21-07A-00001 | GROVE ST | 705318 |
| 11544261 | 8 | | | INDIAN LAKE | PKWY | | | | WORCESTER | 01605-1216 | | 20-021-00004 | INDIAN LAKE PKWY | 719311 |
| 11544291 | 31 | | | GIFFORD | DR | | | | WORCESTER | 01606-3535 | | 20-023-00056 | GIFFORD DR | 727314 |
| 11544309 | 7 | | | JUDSON | RD | | | | WORCESTER | 01605-1217 | | 20-025-00001 | JUDSON RD | 721309 |
| 11544319 | 33 | | | GIFFORD | DR | | | | WORCESTER | 01606-3535 | | 20-023-00057 | GIFFORD DR | 727314 |
| 11544320 | 10 | | | ALEXANDER | RD | | | | WORCESTER | 01606-3504 | | 20-022-00073 | ALEXANDER RD | 722315 |
| 11544337 | 5 | | | JUDSON | RD | | | | WORCESTER | 01605-1217 | | 20-025-0000C | JUDSON RD | 721309 |
| 11544395 | 9 | | | JUDSON | RD | | | | WORCESTER | 01605-1217 | | 20-025-00002 | JUDSON RD | 721309 |
| 11544397 | 35 | | | GIFFORD | DR | | | | WORCESTER | 01606-3535 | | 20-023-00058 | GIFFORD DR | 727314 |
| 11544421 | 6 | | | INDIAN LAKE | PKWY | | | | WORCESTER | 01605-1216 | | 20-021-0004A | INDIAN LAKE PKWY | 719311 |
| 11544450 | 10 | | | INDIAN LAKE | PKWY | | | | WORCESTER | 01605-1216 | | 20-021-00005 | INDIAN LAKE PKWY | 719311 |
| 11544596 | 13 | | | JUDSON | RD | | | | WORCESTER | 01605-1217 | | 20-025-00004 | JUDSON RD | 721309 |
| 11544658 | 32 | | | INDIAN LAKE | PKWY | | | | WORCESTER | 01605-1216 | | 20-022-00108 | INDIAN LAKE PKWY | 719311 |
| 11544696 | 12 | | | ALEXANDER | RD | | | | WORCESTER | 01606-3504 | | 20-022-00072 | ALEXANDER RD | 722315 |
| 11544705 | 28 | | | EAGLE | RD | | | | WORCESTER | 01605-3813 | | 21-07A-00082 | EAGLE RD | 703313 |
| 11544720 | 33 | | | INDIAN LAKE | PKWY | | | | WORCESTER | 01605-1215 | | 20-022-00097 | INDIAN LAKE PKWY | 719311 |
| 11544775 | 14 | | | INDIAN LAKE | PKWY | | | | WORCESTER | 01605-1216 | | 20-021-00007 | INDIAN LAKE PKWY | 719311 |
| 11544777 | 15 | | | JUDSON | RD | | | | WORCESTER | 01605-1217 | | 20-025-00005 | JUDSON RD | 721309 |
| 11544798 | 12 | | | INDIAN LAKE | PKWY | | | | WORCESTER | 01605-1216 | | 20-021-00006 | INDIAN LAKE PKWY | 719311 |
| 11544813 | 41 | | | GIFFORD | DR | | | | WORCESTER | 01606-3536 | | 20-023-00068 | GIFFORD DR | 727314 |
| 11544840 | 32 | | | HUNTINGTON | AVE | | | | WORCESTER | 01606-3541 | | 13-019-0010A | HUNTINGTON AVE | 727317 |
| 11544943 | 9 | | | GIFFORD | DR | | | | WORCESTER | 01606-3511 | | 20-023-00041 | GIFFORD DR | 727314 |
| 11544959 | 34 | | | HUNTINGTON | AVE | | | | WORCESTER | 01606-3541 | | 13-019-00010 | HUNTINGTON AVE | 727317 |
| 11545210 | 2 | | | PROCTOR | ST | | | | WORCESTER | 01606-3520 | | 13-019-00010 | PROCTOR ST | 728325 |
| 11545007 | 16 | | | INDIAN LAKE | PKWY | | | | WORCESTER | 01605-1216 | | 20-021-00008 | INDIAN LAKE PKWY | 719311 |
| 11545017 | 18 | | | INDIAN LAKE | PKWY | | | | WORCESTER | 01605-1216 | | 20-021-00009 | INDIAN LAKE PKWY | 719311 |
| 11545020 | 11 | | | GIFFORD | DR | | | | WORCESTER | 01606-3511 | | 20-023-00042 | GIFFORD DR | 727314 |
| 11545030 | 9 | | | BARNSTABLE | RD | | | | WORCESTER | 01605-3808 | | 21-005-00040 | BARNSTABLE RD | 703318 |
| 11545065 | 20 | | | INDIAN LAKE | PKWY | | | | WORCESTER | 01605-1216 | | 20-021-00010 | INDIAN LAKE PKWY | 719311 |
| 11545103 | 36 | | | EAGLE | RD | | | | WORCESTER | 01605-3813 | | 21-07A-00085 | EAGLE RD | 703313 |
| 11545107 | 15 | | | GIFFORD | DR | | | | WORCESTER | 01606-3511 | | 20-023-00043 | GIFFORD DR | 727314 |
| 11545115 | 32 | | | EAGLE | RD | | | | WORCESTER | 01605-3813 | | 21-07A-00083 | EAGLE RD | 703313 |
| 11545145 | 1 | | | BOYD | ST | | | | WORCESTER | 01606-3505 | | 13-019-00017 | BOYD ST | 730324 |

| | | | | | | | | | | | | | | |
|----------|-----|---|--|-------------|------|--|--|--|-----------|------------|--|--------------|------------------|--------|
| 11545191 | 34 | | | INDIAN LAKE | PKWY | | | | WORCESTER | 01605-1216 | | 20-022-00107 | INDIAN LAKE PKWY | 719311 |
| 11545195 | 35 | | | INDIAN LAKE | PKWY | | | | WORCESTER | 01605-1215 | | 20-022-00110 | INDIAN LAKE PKWY | 719311 |
| 11545202 | 14 | | | ALEXANDER | RD | | | | WORCESTER | 01606-3504 | | 20-022-00070 | ALEXANDER RD | 722315 |
| 11545207 | 37 | | | INDIAN LAKE | PKWY | | | | WORCESTER | 01605-1215 | | 20-022-00096 | INDIAN LAKE PKWY | 719311 |
| 11545222 | 10 | | | LORING | ST | | | | WORCESTER | 01606-3530 | | 13-020-00028 | LORING ST | 733318 |
| 11545224 | 22 | | | TOWER | ST | | | | WORCESTER | 01606-3527 | | 13-020-00016 | TOWER ST | 732324 |
| 11545227 | 17 | | | BARNSTABLE | RD | | | | WORCESTER | 01605-3808 | | 21-005-0005A | BARNSTABLE RD | 703318 |
| 11545299 | 39 | | | INDIAN LAKE | PKWY | | | | WORCESTER | 01605-1215 | | 20-022-0095A | INDIAN LAKE PKWY | 719311 |
| 11545337 | 16 | | | HUNTINGTON | AVE | | | | WORCESTER | 01606-3539 | | 13-020-00012 | HUNTINGTON AVE | 727317 |
| 11545403 | 18 | | | HUNTINGTON | AVE | | | | WORCESTER | 01606-3539 | | 13-020-00011 | HUNTINGTON AVE | 727317 |
| 11545454 | 26 | | | TOWER | ST | | | | WORCESTER | 01606-3527 | | 13-020-00017 | TOWER ST | 732324 |
| 11545470 | 4 | | | PROCTOR | ST | | | | WORCESTER | 01606-3520 | | 13-019-00009 | PROCTOR ST | 728325 |
| 11545474 | 12 | | | LORING | ST | | | | WORCESTER | 01606-3530 | | 13-020-00029 | LORING ST | 733318 |
| 11545476 | 2 | | | LORING | ST | | | | WORCESTER | 01606-3530 | | 13-020-00023 | LORING ST | 733318 |
| 11545661 | 42 | | | EAGLE | RD | | | | WORCESTER | 01605-3813 | | 21-005-00006 | EAGLE RD | 703313 |
| 11545675 | 6 | | | PROCTOR | ST | | | | WORCESTER | 01606-3520 | | 13-019-00008 | PROCTOR ST | 728325 |
| 11545678 | 14 | | | LORING | ST | | | | WORCESTER | 01606-3530 | | 13-020-00030 | LORING ST | 733318 |
| 11545714 | 19 | | | BOYD | ST | | | | WORCESTER | 01606-3505 | | 13-019-00014 | BOYD ST | 730324 |
| 11545775 | 46 | | | EAGLE | RD | | | | WORCESTER | 01605-3813 | | 21-005-00005 | EAGLE RD | 703313 |
| 11545820 | 22 | | | LORING | ST | | | | WORCESTER | 01606-3530 | | 13-016-00004 | LORING ST | 733318 |
| 11545838 | 45 | | | INDIAN LAKE | PKWY | | | | WORCESTER | 01605-1215 | | 20-022-0093A | INDIAN LAKE PKWY | 719311 |
| 11545853 | 48 | | | EAGLE | RD | | | | WORCESTER | 01605-3813 | | 21-005-00004 | EAGLE RD | 703313 |
| 11545954 | 20 | | | LORING | ST | | | | WORCESTER | 01606-3530 | | 13-016-00005 | LORING ST | 733318 |
| 11545970 | 29 | | | BOYD | ST | | | | WORCESTER | 01606-3505 | | 13-019-00013 | BOYD ST | 730324 |
| 11545975 | 47 | | | INDIAN LAKE | PKWY | | | | WORCESTER | 01605-1215 | | 20-022-00089 | INDIAN LAKE PKWY | 719311 |
| 11546067 | 10 | | | PROCTOR | ST | | | | WORCESTER | 01606-3520 | | 13-019-00007 | PROCTOR ST | 728325 |
| 11546211 | 160 | | | GOLD STAR | BLVD | | | | WORCESTER | 01606-2709 | | 13-022-00002 | GOLD STAR BLVD | 740309 |
| 11546260 | 33 | | | HASTINGS | AVE | | | | WORCESTER | 01606-3581 | | 13-019-0007C | HASTINGS AVE | 727322 |
| 11546280 | 12 | | | PROCTOR | ST | | | | WORCESTER | 01606-3520 | | 13-019-0007B | PROCTOR ST | 728325 |
| 11546284 | 48 | | | SHERBURNE | AVE | | | | WORCESTER | 01606-2748 | | 13-006-0003A | SHERBURNE AVE | 733335 |
| 11546355 | 6 | B | | STOWELL | AVE | | | | WORCESTER | 01606-2721 | | 13-005-00013 | STOWELL AVE | 733339 |
| 11546424 | 6 | A | | STOWELL | AVE | | | | WORCESTER | 01606-2721 | | 13-005-00013 | STOWELL AVE | 733339 |
| 11546396 | 4 | | | STOWELL | AVE | | | | WORCESTER | 01606-2721 | | 13-005-0014A | STOWELL AVE | 733339 |
| 11546409 | 39 | | | BOYD | ST | | | | WORCESTER | 01606-3505 | | 13-019-00011 | BOYD ST | 730324 |

| | | | | | | | | | | | | | | |
|----------|----|-----|--|------------|-----|--|--|--|-----------|------------|--|--------------|---------------|--------|
| 11546456 | 41 | | | BOYD | ST | | | | WORCESTER | 01606-3505 | | 13-019-00011 | BOYD ST | 730324 |
| 11546463 | 48 | | | TOWER | ST | | | | WORCESTER | 01606-3527 | | 13-016-00002 | TOWER ST | 732324 |
| 11546504 | 50 | | | SHERBURNE | AVE | | | | WORCESTER | 01606-2748 | | 13-006-00003 | SHERBURNE AVE | 733335 |
| 11546518 | 8 | A | | STOWELL | AVE | | | | WORCESTER | 01606-2721 | | 13-005-0012B | STOWELL AVE | 733339 |
| 11546567 | 33 | | | BOYD | ST | | | | WORCESTER | 01606-3505 | | 13-019-00012 | BOYD ST | 730324 |
| 11546603 | 8 | B | | STOWELL | AVE | | | | WORCESTER | 01606-2721 | | 13-005-0012A | STOWELL AVE | 733339 |
| 11546618 | 14 | | | STOWELL | AVE | | | | WORCESTER | 01606-2721 | | 13-005-00010 | STOWELL AVE | 733339 |
| 11546745 | 12 | | | STOWELL | AVE | | | | WORCESTER | | | 13-005-00011 | STOWELL AVE | 733339 |
| 11546900 | 10 | | | STOWELL | AVE | | | | WORCESTER | 01606-2757 | | 13-005-00024 | STOWELL AVE | 733339 |
| 11555293 | 3 | | | GIFFORD | DR | | | | WORCESTER | 01606-3512 | | 20-023-0041A | GIFFORD DR | 727314 |
| 11555403 | 11 | | | JUDSON | RD | | | | WORCESTER | 01605-1218 | | 20-025-00003 | JUDSON RD | 721309 |
| 11555457 | 49 | R | | MILLBROOK | ST | | | | WORCESTER | 01606-2810 | | 13-022-0004A | MILLBROOK ST | 757303 |
| 11559236 | 15 | | | BARNSTABLE | RD | | | | WORCESTER | 01605 | | 21-005-0004A | BARNSTABLE RD | 703318 |
| 11543778 | 15 | | | GOUCHER | AVE | | | | WORCESTER | 01605-2209 | | 39-018-0522A | GOUCHER AVE | 823300 |
| 11544016 | 69 | | | COLBY | AVE | | | | WORCESTER | 01605-2225 | | 39-017-00513 | COLBY AVE | 815304 |
| 11544268 | 67 | | | COLBY | AVE | | | | WORCESTER | 01605-2225 | | 39-017-00514 | COLBY AVE | 815304 |
| 11544753 | 78 | | | TRINITY | AVE | | | | WORCESTER | 01605-2234 | | 39-018-00527 | TRINITY AVE | 818309 |
| 11541749 | 20 | | | MILTON | ST | | | | WORCESTER | 01605-3230 | | 09-028-00026 | MILTON ST | 737288 |
| 11541929 | 66 | | | EDGEWORTH | ST | | | | WORCESTER | 01605-3228 | | 09-028-00027 | EDGEWORTH ST | 744285 |
| 11542413 | 66 | 1/2 | | EDGEWORTH | ST | | | | WORCESTER | 01605-3228 | | 09-028-00027 | EDGEWORTH ST | 744285 |
| 11541944 | 9 | | | DRYDEN | ST | | | | WORCESTER | 01605-3204 | | 09-028-00017 | DRYDEN ST | 740286 |
| 11542475 | 30 | B | | MILTON | ST | | | | WORCESTER | 01605-3230 | | 09-030-00012 | MILTON ST | 737288 |
| 11542479 | 32 | A | | MILTON | ST | | | | WORCESTER | 01605-3230 | | 09-030-0010A | MILTON ST | 737288 |
| 11542482 | 30 | A | | MILTON | ST | | | | WORCESTER | 01605-3230 | | 09-030-00013 | MILTON ST | 737288 |
| 11542484 | 4 | A | | WHITTIER | ST | | | | WORCESTER | 01605-3218 | | 09-029-08-10 | WHITTIER ST | 748289 |
| 11542515 | 22 | | | BYRON | ST | | | | WORCESTER | 01605-3233 | | 09-029-008-2 | BYRON ST | 750290 |
| 11542568 | 6 | | | WHITTIER | ST | | | | WORCESTER | 01605-3218 | | 09-029-00007 | WHITTIER ST | 748289 |
| 11542614 | 13 | | | DRYDEN | ST | | | | WORCESTER | 01605-3204 | | 09-028-00015 | DRYDEN ST | 740286 |
| 11542629 | 4 | | | EDGEWORTH | ST | | | | WORCESTER | 01605-3260 | | 09-029-008-6 | EDGEWORTH ST | 744285 |
| 11542633 | 1 | | | HEMANS | ST | | | | WORCESTER | 01605-3208 | | 09-030-00007 | HEMANS ST | 743290 |
| 11542662 | 6 | 1/2 | | WHITTIER | ST | | | | WORCESTER | 01605-3218 | | 09-029-00006 | WHITTIER ST | 748289 |
| 11542702 | 32 | B | | MILTON | ST | | | | WORCESTER | 01605-3230 | | 09-030-0009B | MILTON ST | 737288 |
| 11542733 | 16 | | | MILTON | ST | | | | WORCESTER | 01605-3230 | | CO-NDO-02124 | MILTON ST | 737288 |
| 11543033 | 18 | | | MILTON | ST | | | | WORCESTER | 01605-3230 | | CO-NDO-02124 | MILTON ST | 737288 |

| | | | | | | | | | | | | | | |
|----------|-----|---|--|------------|------|--|--|--|-----------|------------|--|--------------|----------------|--------|
| 11542759 | 32 | C | | MILTON | ST | | | | WORCESTER | 01605-3230 | | 09-030-0008C | MILTON ST | 737288 |
| 11542785 | 17 | | | DRYDEN | ST | | | | WORCESTER | 01605-3221 | | 09-028-00013 | DRYDEN ST | 740286 |
| 11542857 | 29 | | | HEMANS | ST | | | | WORCESTER | 01605-3208 | | 09-031-00022 | HEMANS ST | 743290 |
| 11542917 | 8 | | | WHITTIER | ST | | | | WORCESTER | 01605-3232 | | 09-029-00005 | WHITTIER ST | 748289 |
| 11542926 | 28 | | | HEMANS | ST | | | | WORCESTER | 01605-3247 | | 09-029-00023 | HEMANS ST | 743290 |
| 11542935 | 2 | | | EDGEWORTH | ST | | | | WORCESTER | 01605-3260 | | 09-029-008-5 | EDGEWORTH ST | 744285 |
| 11542949 | 34 | B | | MILTON | ST | | | | WORCESTER | 01605-3230 | | 09-030-0006A | MILTON ST | 737288 |
| 11542971 | 33 | | | HEMANS | ST | | | | WORCESTER | 01605-3243 | | 09-031-00018 | HEMANS ST | 743290 |
| 11543044 | 36 | A | | MILTON | ST | | | | WORCESTER | | | 09-030-0005A | MILTON ST | 737288 |
| 11543090 | 18 | | | BYRON | ST | | | | WORCESTER | 01605-3233 | | 09-029-008-4 | BYRON ST | 750290 |
| 11543128 | 10 | | | WHITTIER | ST | | | | WORCESTER | 01605-3232 | | 09-029-00004 | WHITTIER ST | 748289 |
| 11543155 | 2 | | | WHITTIER | ST | | | | WORCESTER | 01605-3218 | | 09-029-008-7 | WHITTIER ST | 748289 |
| 11543238 | 2 | | | DALY | ST | | | | WORCESTER | 01605-3203 | | 09-031-00021 | DALY ST | 745292 |
| 11543266 | 38 | B | | MILTON | ST | | | | WORCESTER | 01605-3230 | | 09-030-0001A | MILTON ST | 737288 |
| 11543393 | 19 | | | DRYDEN | ST | | | | WORCESTER | 01605-3221 | | 09-028-00012 | DRYDEN ST | 740286 |
| 11543451 | 6 | | | PRIOULX | ST | | | | WORCESTER | 01605-3216 | | 09-031-00013 | PRIOULX ST | 747293 |
| 11543507 | 4 | | | PRIOULX | ST | | | | WORCESTER | 01605-3216 | | 09-031-00014 | PRIOULX ST | 747293 |
| 11543524 | 40 | | | MILTON | ST | | | | WORCESTER | 01605-3230 | | 09-030-00004 | MILTON ST | 737288 |
| 11543628 | 12 | | | PRIOULX | ST | | | | WORCESTER | 01605-3216 | | 09-031-00010 | PRIOULX ST | 747293 |
| 11543661 | 4 | | | WHITTIER | ST | | | | WORCESTER | 01605-3218 | | 09-029-008-9 | WHITTIER ST | 748289 |
| 11544029 | 23 | | | DRYDEN | ST | | | | WORCESTER | 01605-3221 | | 09-028-00010 | DRYDEN ST | 740286 |
| 11555393 | 7 | | | DALY | ST | | | | WORCESTER | 01605-3203 | | 09-031-00019 | DALY ST | 745292 |
| 11542741 | 55 | | | BREMER | ST | | | | WORCESTER | 01605 | | 09-029-0020A | BREMER ST | 744288 |
| 11555411 | 32 | | | HEMANS | ST | | | | WORCESTER | 01605-3209 | | 09-029-00009 | HEMANS ST | 743290 |
| 11538312 | 120 | | | RODNEY | ST | | | | WORCESTER | 01605-4816 | | 16-003-00004 | RODNEY ST | 785253 |
| 11555934 | 30 | | | VELANDER | ST | | | | WORCESTER | 01605-2830 | | 16-002-00022 | VELANDER ST | 785259 |
| 11553010 | 34 | | | UNCATENA | AVE | | | | WORCESTER | 01606-1626 | | 36-019-00029 | UNCATENA AVE | 799379 |
| 11553092 | 60 | | | HOUSATONIC | ST | | | | WORCESTER | 01606-1656 | | 36-002-00201 | HOUSATONIC ST | 790387 |
| 11543151 | 400 | | | GROVE | ST | | | | WORCESTER | 01605-1271 | | 13-029-00004 | GROVE ST | 705318 |
| 11558925 | 25 | | | GOLD STAR | BLVD | | | | WORCESTER | 01605-1271 | | 13-029-00004 | GOLD STAR BLVD | 740309 |
| 11543423 | 3 | | | TOPSFIELD | RD | | | | WORCESTER | 01605-1221 | | 20-031-00023 | TOPSFIELD RD | 727298 |
| 11543621 | 419 | | | GROVE | ST | | | | WORCESTER | 01605-1223 | | 20-031-0019A | GROVE ST | 705318 |
| 11543748 | 445 | | | GROVE | ST | | | | WORCESTER | 01605-1225 | | 20-031-00008 | GROVE ST | 705318 |
| 11543832 | 441 | | | GROVE | ST | | | | WORCESTER | 01605-1225 | | 20-031-00009 | GROVE ST | 705318 |

| | | | | | | | | | | | | | | |
|----------|-----|--|--|--------------|------|---|--|--|-----------|------------|--|--------------|-----------------|--------|
| 11543977 | 490 | | | GROVE | ST | | | | WORCESTER | 01605-1240 | | 20-025-000A2 | GROVE ST | 705318 |
| 11544131 | 488 | | | GROVE | ST | | | | WORCESTER | 01605-1240 | | 20-025-000A2 | GROVE ST | 705318 |
| 11544106 | 37 | | | MILLBROOK | ST | | | | WORCESTER | 01606-2839 | | 13-25A-00003 | MILLBROOK ST | 757303 |
| 11544162 | 508 | | | GROVE | ST | | | | WORCESTER | 01605-1240 | | 20-021-00001 | GROVE ST | 705318 |
| 11544187 | 402 | | | GROVE | ST | | | | WORCESTER | 01605-1203 | | 13-029-00003 | GROVE ST | 705318 |
| 11544240 | 1 | | | JUDSON | RD | | | | WORCESTER | 01605-1217 | | 20-025-0000A | JUDSON RD | 721309 |
| 11544256 | 10 | | | ASPINWALL | RD | | | | WORCESTER | 01605-1206 | | 20-030-00079 | ASPINWALL RD | 719299 |
| 11544334 | 51 | | | GOLD STAR | BLVD | | | | WORCESTER | 01605-3915 | | 13-029-00002 | GOLD STAR BLVD | 740309 |
| 11559658 | 3 | | | CLARENCE | ST | | | | WORCESTER | 01605 | | 20-031-1314A | CLARENCE ST | 725300 |
| 11539774 | 40 | | | WINNECONNETT | RD | | | | WORCESTER | 01605-2370 | | 46-002-87-90 | WINNECONNETT RD | 858273 |
| 11539820 | 38 | | | WINNECONNETT | RD | | | | WORCESTER | 01605-2370 | | 46-002-00154 | WINNECONNETT RD | 858273 |
| 11539946 | 36 | | | WINNECONNETT | RD | | | | WORCESTER | 01605-2370 | | 46-002-00154 | WINNECONNETT RD | 858273 |
| 11539824 | 34 | | | WINNECONNETT | RD | | | | WORCESTER | 01605-2370 | | 46-002-95-97 | WINNECONNETT RD | 858273 |
| 11540046 | 14 | | | MOHICAN | RD | | | | WORCESTER | 01605-2312 | | 46-002-08-11 | MOHICAN RD | 858270 |
| 11540113 | 20 | | | WINNECONNETT | RD | | | | WORCESTER | 01605-2370 | | 46-002-00105 | WINNECONNETT RD | 858273 |
| 11540217 | 12 | | | WINNECONNETT | RD | | | | WORCESTER | 01605-2341 | | 46-003-00111 | WINNECONNETT RD | 858273 |
| 11540221 | 6 | | | DOMINION | RD | | | | WORCESTER | 01605-2310 | | 46-002-00163 | DOMINION RD | 856275 |
| 11540281 | 5 | | | CADORNA | RD | | | | WORCESTER | 01605-2303 | | 46-004-0009A | CADORNA RD | 851277 |
| 11540288 | 16 | | | DOMINION | RD | | | | WORCESTER | 01605-2367 | | 46-002-00161 | DOMINION RD | 856275 |
| 11540298 | 18 | | | DOMINION | RD | | | | WORCESTER | 01605-2367 | | 46-002-00158 | DOMINION RD | 856275 |
| 11540367 | 388 | | | PLANTATION | ST | | | | WORCESTER | 01605-2325 | | 46-004-0001A | PLANTATION ST | 838251 |
| 11540404 | 50 | | | DOMINION | RD | | | | WORCESTER | 01605-2367 | | 46-003-00127 | DOMINION RD | 856275 |
| 11540460 | 30 | | | DOMINION | RD | | | | WORCESTER | 01605-2367 | | 46-002-0002B | DOMINION RD | 856275 |
| 11540542 | 10 | | | WINNECONNETT | RD | | | | WORCESTER | | | 46-003-1122A | WINNECONNETT RD | 858273 |
| 11540544 | 6 | | | WINNECONNETT | RD | | | | WORCESTER | 01605-2341 | | 46-003-00117 | WINNECONNETT RD | 858273 |
| 11540546 | 48 | | | DOMINION | RD | | | | WORCESTER | 01605-2367 | | 46-003-00126 | DOMINION RD | 856275 |
| 11540570 | 28 | | | DOMINION | RD | | | | WORCESTER | 01605-2367 | | 46-002-0002A | DOMINION RD | 856275 |
| 11540825 | 8 | | | WINNECONNETT | RD | | | | WORCESTER | | | 46-003-1122B | WINNECONNETT RD | 858273 |
| 11540834 | 44 | | | WINNECONNETT | RD | | | | WORCESTER | 01605-2370 | | 46-002-0086A | WINNECONNETT RD | 858273 |
| 11540836 | 99 | | | LAKE | AVE | N | | | WORCESTER | 01605-2322 | | 46-003-00122 | LAKE AVE NORTH | 863293 |
| 11540884 | 40 | | | DOMINION | RD | | | | WORCESTER | 01605-2367 | | 46-003-00135 | DOMINION RD | 856275 |
| 11541215 | 38 | | | DOMINION | RD | | | | WORCESTER | 01605-2367 | | 46-003-00135 | DOMINION RD | 856275 |
| 11540910 | 4 | | | WINNECONNETT | RD | | | | WORCESTER | 01605-2341 | | 46-003-00120 | WINNECONNETT RD | 858273 |
| 11540913 | 2 | | | WINNECONNETT | RD | | | | WORCESTER | 01605-2341 | | 46-003-00121 | WINNECONNETT RD | 858273 |

| | | | | | | | | | | | | | | |
|----------|-----|---|--|--------------|-----|---|--|--|-----------|------------|--|--------------|-----------------|--------|
| 11540993 | 2 | | | DOMINION | RD | | | | WORCESTER | 01605-2310 | | 46-004-00009 | DOMINION RD | 856275 |
| 11541013 | 46 | | | WINNECONNETT | RD | | | | WORCESTER | 01605-2370 | | 46-002-00086 | WINNECONNETT RD | 858273 |
| 11541066 | 3 | | | ANSONIA | RD | | | | WORCESTER | 01605-4316 | | 46-005-00294 | ANSONIA RD | 858277 |
| 11541093 | 378 | | | PLANTATION | ST | | | | WORCESTER | 01605-2324 | | 46-001-00008 | PLANTATION ST | 838251 |
| 11541107 | 14 | | | BELCOURT | RD | | | | WORCESTER | 01605-2343 | | 46-005-00012 | BELCOURT RD | 857280 |
| 11541131 | 16 | | | BELCOURT | RD | | | | WORCESTER | 01605-2343 | | 46-005-0015A | BELCOURT RD | 857280 |
| 11541148 | 101 | | | LAKE | AVE | N | | | WORCESTER | 01605-2322 | | 46-003-00123 | LAKE AVE NORTH | 863293 |
| 11541312 | 18 | | | BELCOURT | RD | | | | WORCESTER | 01605-2343 | | 46-005-0015B | BELCOURT RD | 857280 |
| 11541460 | 400 | | | PLANTATION | ST | | | | WORCESTER | 01605-2325 | | 46-004-03-05 | PLANTATION ST | 838251 |
| 11541560 | 18 | | | MOHICAN | RD | | | | WORCESTER | 01605-2312 | | 46-002-12-14 | MOHICAN RD | 858270 |
| 11541620 | 9 | A | | ANSONIA | RD | | | | WORCESTER | 01605-4316 | | CO-NDO-02060 | ANSONIA RD | 858277 |
| 11541762 | 9 | B | | ANSONIA | RD | | | | WORCESTER | 01605-4316 | | CO-NDO-02060 | ANSONIA RD | 858277 |
| 11541809 | 21 | | | DOMINION | RD | | | | WORCESTER | 01605-2309 | | 46-005-00170 | DOMINION RD | 856275 |
| 11542052 | 404 | | | PLANTATION | ST | | | | WORCESTER | | | 46-004-0001B | PLANTATION ST | 838251 |
| 11542181 | 5 | | | CHEQUESSET | RD | | | | WORCESTER | 01605-2362 | | 46-005-00013 | CHEQUESSET RD | 856277 |
| 11542290 | 402 | | | PLANTATION | ST | | | | WORCESTER | | | 46-004-001AA | PLANTATION ST | 838251 |
| 11542327 | 7 | | | CHEQUESSET | RD | | | | WORCESTER | 01605-2362 | | 46-005-0013B | CHEQUESSET RD | 856277 |
| 11542396 | 19 | | | CHEQUESSET | RD | | | | WORCESTER | 01605-2305 | | 46-005-00239 | CHEQUESSET RD | 856277 |
| 11543355 | 10 | | | BRYN MAWR | AVE | | | | WORCESTER | 01605-2206 | | 39-017-00533 | BRYN MAWR AVE | 822302 |
| 11543516 | 11 | | | GOUCHER | AVE | | | | WORCESTER | 01605-2209 | | 39-017-0521A | GOUCHER AVE | 823300 |
| 11543830 | 17 | | | GOUCHER | AVE | | | | WORCESTER | 01605-2209 | | 39-018-0524A | GOUCHER AVE | 823300 |
| 11543870 | 18 | | | BRYN MAWR | AVE | | | | WORCESTER | 01605-2206 | | 39-018-00529 | BRYN MAWR AVE | 822302 |
| 11544302 | 82 | | | TRINITY | AVE | | | | WORCESTER | 01605-2234 | | 39-018-00525 | TRINITY AVE | 818309 |
| 11544556 | 5 | | | GOUCHER | AVE | | | | WORCESTER | 01605-2209 | | 39-017-0515A | GOUCHER AVE | 823300 |
| 11544636 | 65 | | | COLBY | AVE | | | | WORCESTER | 01605-2225 | | 39-017-00540 | COLBY AVE | 815304 |
| 11544766 | 7 | | | GOUCHER | AVE | | | | WORCESTER | 01605-2209 | | 39-017-0518A | GOUCHER AVE | 823300 |
| 11544883 | 2 | | | BRYN MAWR | AVE | | | | WORCESTER | 01605-2206 | | 39-017-00537 | BRYN MAWR AVE | 822302 |
| 11555581 | 8 | | | DOMINION | RD | | | | WORCESTER | 01605-2310 | | 46-002-00162 | DOMINION RD | 856275 |
| 11555675 | 4 | | | CHEQUESSET | RD | | | | WORCESTER | | | 46-005-00227 | CHEQUESSET RD | 856277 |
| 11555765 | 23 | | | DOMINION | RD | | | | WORCESTER | 01605-2310 | | 46-005-00172 | DOMINION RD | 856275 |
| 11558870 | 42 | | | DOMINION | RD | | | | WORCESTER | 01605-2309 | | 46-003-00128 | DOMINION RD | 856275 |
| 11537965 | 92 | | | RODNEY | ST | | | | WORCESTER | 01605-2860 | | 16-005-00045 | RODNEY ST | 785253 |
| 11538141 | 42 | | | VELANDER | ST | | | | WORCESTER | 01605-2830 | | 16-002-00023 | VELANDER ST | 785259 |
| 11538307 | 20 | | | VELANDER | ST | | | | WORCESTER | 01605-2830 | | 16-002-00017 | VELANDER ST | 785259 |

| | | | | | | | | | | | | | | |
|----------|-----|-----|--|-------------|------|--|--|---|-----------|------------|--|--------------|------------------|--------|
| 11538431 | 102 | | | RODNEY | ST | | | | WORCESTER | 01605-2860 | | 16-005-00041 | RODNEY ST | 785253 |
| 11538578 | 104 | | | RODNEY | ST | | | | WORCESTER | 01605-2860 | | 16-003-00043 | RODNEY ST | 785253 |
| 11538631 | 22 | | | VELANDER | ST | | | | WORCESTER | 01605-2830 | | 16-002-00018 | VELANDER ST | 785259 |
| 11538787 | 104 | 1/2 | | RODNEY | ST | | | 1 | WORCESTER | 01605-2860 | | CO-NDO-02257 | RODNEY ST | 785253 |
| 11539083 | 104 | 1/2 | | RODNEY | ST | | | 2 | WORCESTER | 01605-2860 | | CO-NDO-02257 | RODNEY ST | 785253 |
| 11538795 | 26 | | | VELANDER | ST | | | | WORCESTER | 01605-2830 | | 16-002-00019 | VELANDER ST | 785259 |
| 11539249 | 108 | | | RODNEY | ST | | | | WORCESTER | 01605-2860 | | 16-003-0001A | RODNEY ST | 785253 |
| 11539387 | 106 | | | RODNEY | ST | | | | WORCESTER | 01605-2860 | | 16-003-0001A | RODNEY ST | 785253 |
| 11539651 | 112 | | | RODNEY | ST | | | | WORCESTER | 01605-2860 | | 16-003-00002 | RODNEY ST | 785253 |
| 11540048 | 28 | | | VELANDER | ST | | | | WORCESTER | | | 16-002-00021 | VELANDER ST | 785259 |
| 11558846 | 28 | A | | VELANDER | ST | | | | WORCESTER | 01605 | | 16-002-00021 | VELANDER ST | 785259 |
| 11558847 | 28 | B | | VELANDER | ST | | | | WORCESTER | 01605 | | 16-002-00021 | VELANDER ST | 785259 |
| 11558848 | 28 | C | | VELANDER | ST | | | | WORCESTER | 01605 | | 16-002-00021 | VELANDER ST | 785259 |
| 11556032 | 116 | | | RODNEY | ST | | | | WORCESTER | 01605-2820 | | 16-003-00003 | RODNEY ST | 785253 |
| 11556064 | 46 | | | VELANDER | ST | | | | WORCESTER | 01605-2830 | | 16-002-00025 | VELANDER ST | 785259 |
| 11556065 | 124 | | | RODNEY | ST | | | | WORCESTER | | | 16-003-00005 | RODNEY ST | 785253 |
| 11551160 | 8 | | | CALUMET | AVE | | | | WORCESTER | 01606-2104 | | 36-023-00032 | CALUMET AVE | 792365 |
| 11543907 | 23 | | | GIFFORD | DR | | | | WORCESTER | 01606-3535 | | 20-023-00048 | GIFFORD DR | 727314 |
| 11544059 | 6 | | | ROSITA | RD | | | | WORCESTER | 01606-3522 | | 20-023-00055 | ROSITA RD | 727313 |
| 11544091 | 5 | | | ELLESTUEN | RD | | | | WORCESTER | 01606-3509 | | 20-023-00061 | ELLESTUEN RD | 724313 |
| 11544129 | 427 | | | GROVE | ST | | | | WORCESTER | | | 20-031-00011 | GROVE ST | 705318 |
| 11544467 | 28 | | | INDIAN LAKE | PKWY | | | | WORCESTER | 01605-1216 | | 20-021-00015 | INDIAN LAKE PKWY | 719311 |
| 11544539 | 37 | | | GIFFORD | DR | | | | WORCESTER | 01606-3535 | | 20-023-00059 | GIFFORD DR | 727314 |
| 11543770 | 14 | | | BRYN MAWR | AVE | | | | WORCESTER | 01605-2206 | | 39-017-00532 | BRYN MAWR AVE | 822302 |
| 11532605 | 22 | | | HUDSON | ST | | | | WORCESTER | 01609-1944 | | 06-002-00047 | HUDSON ST | 701216 |
| 11533317 | 136 | | | ELM | ST | | | | WORCESTER | 01609-1928 | | 06-002-00010 | ELM ST | 722219 |
| 11533801 | 44 | | | BLOSSOM | ST | | | | WORCESTER | 01609-3401 | | 06-002-00039 | BLOSSOM ST | 705218 |
| 11533890 | 48 | | | BLOSSOM | ST | | | | WORCESTER | 01609-3401 | | 06-002-00041 | BLOSSOM ST | 705218 |
| 11535138 | 320 | | | SHREWSBURY | ST | | | | WORCESTER | 01604-4613 | | 16-020-00046 | SHREWSBURY ST | 797227 |
| 11535405 | 304 | | | SHREWSBURY | ST | | | | WORCESTER | 01604-4613 | | 16-019-00039 | SHREWSBURY ST | 797227 |
| 11535419 | 326 | | | SHREWSBURY | ST | | | | WORCESTER | 01604-4613 | | 16-020-00047 | SHREWSBURY ST | 797227 |
| 11535706 | 326 | | | SHREWSBURY | ST | | | | WORCESTER | 01604-4613 | | 16-020-00047 | SHREWSBURY ST | 797227 |
| 11535479 | 306 | | | SHREWSBURY | ST | | | | WORCESTER | 01604-4613 | | 16-019-00040 | SHREWSBURY ST | 797227 |
| 11535912 | 328 | | | SHREWSBURY | ST | | | | WORCESTER | 01604-4613 | | 16-020-15-21 | SHREWSBURY ST | 797227 |

| | | | | | | | | | | | | | | |
|----------|-----|---|--|--------------|------|--|--|--|-----------|------------|--|--------------|------------------|--------|
| 11542018 | 11 | | | DRYDEN | ST | | | | WORCESTER | 01605-3204 | | 09-028-00016 | DRYDEN ST | 740286 |
| 11542738 | 34 | A | | MILTON | ST | | | | WORCESTER | 01605-3230 | | 09-030-0007A | MILTON ST | 737288 |
| 11542772 | 27 | | | HEMANS | ST | | | | WORCESTER | 01605-3247 | | 09-029-00024 | HEMANS ST | 743290 |
| 11542950 | 56 | | | EDGEWORTH | ST | | | | WORCESTER | 01605-3253 | | CO-NDO-00490 | EDGEWORTH ST | 744285 |
| 11543127 | 36 | B | | MILTON | ST | | | | WORCESTER | 01605-3230 | | 09-030-0004A | MILTON ST | 737288 |
| 11543131 | 2 | | | PRIOULX | ST | | | | WORCESTER | 01605-3216 | | 09-031-00015 | PRIOULX ST | 747293 |
| 11543232 | 36 | C | | MILTON | ST | | | | WORCESTER | 01605-3230 | | 09-030-0003A | MILTON ST | 737288 |
| 11543522 | 20 | | | BYRON | ST | | | | WORCESTER | 01605-3233 | | 09-029-008-3 | BYRON ST | 750290 |
| 11543551 | 20 | | | BYRON | ST | | | | WORCESTER | 01605-3233 | | 09-029-008-3 | BYRON ST | 750290 |
| 11543577 | 20 | | | BYRON | ST | | | | WORCESTER | 01605-3233 | | 09-029-008-3 | BYRON ST | 750290 |
| 11543696 | 10 | | | PRIOULX | ST | | | | WORCESTER | 01605-3216 | | 09-031-00011 | PRIOULX ST | 747293 |
| 11556895 | 3 | | | PRIOULX | ST | | | | WORCESTER | 01605 | | 09-031-00004 | PRIOULX ST | 747293 |
| 11557049 | 26 | | | MILTON | ST | | | | WORCESTER | 01605-3241 | | 09-028-19-22 | MILTON ST | 737288 |
| 11527912 | 15 | | | DECATUR | ST | | | | WORCESTER | 01610-3210 | | 06-023-00020 | DECATUR ST | 697189 |
| 11530922 | 33 | | | MASON | ST | | | | WORCESTER | 01610-3203 | | 06-013-022A1 | MASON ST | 698198 |
| 11556798 | 14 | | | JAQUES | AVE | | | | WORCESTER | 01610-1112 | | 06-015-00028 | JAQUES AVE | 715197 |
| 11556886 | 16 | | | QUEEN | ST | | | | WORCESTER | 01610-1112 | | 06-015-00027 | QUEEN ST | 712196 |
| 11543055 | 397 | | | GROVE | ST | | | | WORCESTER | 01605-1223 | | 20-032-00016 | GROVE ST | 705318 |
| 11543534 | 17 | | | TOPSFIELD | RD | | | | WORCESTER | 01605-2328 | | 20-032-00023 | TOPSFIELD RD | 727298 |
| 11543571 | 421 | | | GROVE | ST | | | | WORCESTER | 01605-1225 | | 20-031-00018 | GROVE ST | 705318 |
| 11545330 | 41 | | | INDIAN LAKE | PKWY | | | | WORCESTER | 01605-1215 | | 20-022-00093 | INDIAN LAKE PKWY | 719311 |
| 11545463 | 30 | | | TOWER | ST | | | | WORCESTER | 01606-3527 | | 13-020-00018 | TOWER ST | 732324 |
| 11545538 | 10 | | | TOWER | ST | | | | WORCESTER | 01606-3527 | | 13-020-00013 | TOWER ST | 732324 |
| 11545787 | 18 | | | LORING | ST | | | | WORCESTER | 01606-3530 | | 13-016-00006 | LORING ST | 733318 |
| 11545874 | 25 | | | BOYD | ST | | | | WORCESTER | 01606-3505 | | 13-019-00031 | BOYD ST | 730324 |
| 11546404 | 20 | | | CLASON | RD | | | | WORCESTER | 01606-2708 | | 13-006-00001 | CLASON RD | 734337 |
| 11546483 | 52 | | | TOWER | ST | | | | WORCESTER | 01606-3527 | | 13-016-00028 | TOWER ST | 732324 |
| 11540023 | 28 | | | WINNECONNETT | RD | | | | WORCESTER | 01605-2370 | | 46-002-0001A | WINNECONNETT RD | 858273 |
| 11540125 | 22 | | | DOMINION | RD | | | | WORCESTER | 01605-2303 | | 46-002-00B2R | DOMINION RD | 856275 |
| 11540232 | 20 | | | DOMINION | RD | | | | WORCESTER | 01604-1637 | | 46-002-00B1R | DOMINION RD | 856275 |
| 11540264 | 26 | | | WINNECONNETT | RD | | | | WORCESTER | 01605-2370 | | 46-002-0001B | WINNECONNETT RD | 858273 |
| 11540299 | 16 | | | WINNECONNETT | RD | | | | WORCESTER | 01605-2341 | | 46-003-00107 | WINNECONNETT RD | 858273 |
| 11540947 | 36 | | | DOMINION | RD | | | | WORCESTER | 01605-2367 | | 46-003-00140 | DOMINION RD | 856275 |
| 11541084 | 12 | | | BELCOURT | RD | | | | WORCESTER | 01605-2343 | | 46-005-00011 | BELCOURT RD | 857280 |

| | | | | | | | | | | | | | | |
|----------|-----|--|--|------------|-----|--|--|--|-----------|------------|--|--------------|---------------|--------|
| 11541804 | 20 | | | CHEQUESSET | RD | | | | WORCESTER | 01605-2366 | | 46-005-00222 | CHEQUESSET RD | 856277 |
| 11542175 | 11 | | | CHEQUESSET | RD | | | | WORCESTER | 01605-2305 | | 46-005-0014R | CHEQUESSET RD | 856277 |
| 11542275 | 9 | | | CHEQUESSET | RD | | | | WORCESTER | 01605-2362 | | 46-005-0014L | CHEQUESSET RD | 856277 |
| 11543336 | 6 | | | BRYN MAWR | AVE | | | | WORCESTER | 01605-2206 | | 39-017-00535 | BRYN MAWR AVE | 822302 |
| 11544957 | 9 | | | GOUCHER | AVE | | | | WORCESTER | 01605-2209 | | 39-017-0519A | GOUCHER AVE | 823300 |
| 11529809 | 213 | | | AUSTIN | ST | | | | WORCESTER | | | 06-012-00054 | AUSTIN ST | 717204 |
| 11530773 | 233 | | | CHANDLER | ST | | | | WORCESTER | 01609-2934 | | 06-012-00051 | CHANDLER ST | 656215 |
| 11530882 | 231 | | | CHANDLER | ST | | | | WORCESTER | 01609-2934 | | 06-012-00051 | CHANDLER ST | 656215 |
| 11530929 | 229 | | | CHANDLER | ST | | | | WORCESTER | 01609-2934 | | 06-012-00051 | CHANDLER ST | 656215 |
| 11530795 | 227 | | | CHANDLER | ST | | | | WORCESTER | 01609-2934 | | 06-012-00050 | CHANDLER ST | 656215 |
| 11530965 | 221 | | | CHANDLER | ST | | | | WORCESTER | 01609-2961 | | 06-012-00055 | CHANDLER ST | 656215 |
| 11530973 | 22 | | | MASON | ST | | | | WORCESTER | 01609-2961 | | 06-012-00055 | MASON ST | 698198 |
| 11531942 | 14 | | | HUDSON | ST | | | | WORCESTER | 01609-1961 | | 06-002-00044 | HUDSON ST | 701216 |
| 11531950 | 18 | | | HUDSON | ST | | | | WORCESTER | 01609-1944 | | 06-002-00043 | HUDSON ST | 701216 |
| 11532094 | 71 | | | RUSSELL | ST | | | | WORCESTER | 01609-3431 | | 06-002-00017 | RUSSELL ST | 708226 |
| 11532147 | 28 | | | TOWNSEND | ST | | | | WORCESTER | 01609-3425 | | 06-002-00024 | TOWNSEND ST | 703215 |
| 11532153 | 12 | | | TOWNSEND | ST | | | | WORCESTER | 01609-3425 | | 06-002-00019 | TOWNSEND ST | 703215 |
| 11532218 | 46 | | | TOWNSEND | ST | | | | WORCESTER | 01609-3427 | | 06-002-00029 | TOWNSEND ST | 703215 |
| 11532229 | 36 | | | TOWNSEND | ST | | | | WORCESTER | 01609-3425 | | 06-002-00025 | TOWNSEND ST | 703215 |
| 11532237 | 8 | | | TOWNSEND | ST | | | | WORCESTER | 01609-3425 | | 06-002-00018 | TOWNSEND ST | 703215 |
| 11532258 | 18 | | | TOWNSEND | ST | | | | WORCESTER | 01609-3425 | | 06-002-00022 | TOWNSEND ST | 703215 |
| 11532286 | 32 | | | HUDSON | ST | | | | WORCESTER | 01609-1945 | | 06-002-00016 | HUDSON ST | 701216 |
| 11532293 | 42 | | | TOWNSEND | ST | | | | WORCESTER | 01609-3425 | | 06-002-00028 | TOWNSEND ST | 703215 |
| 11532322 | 60 | | | TOWNSEND | ST | | | | WORCESTER | 01609-3427 | | 06-002-00035 | TOWNSEND ST | 703215 |
| 11532345 | 24 | | | TOWNSEND | ST | | | | WORCESTER | 01609-3425 | | 06-002-00046 | TOWNSEND ST | 703215 |
| 11532356 | 54 | | | TOWNSEND | ST | | | | WORCESTER | 01609-3427 | | 06-002-00031 | TOWNSEND ST | 703215 |
| 11532417 | 16 | | | HUDSON | ST | | | | WORCESTER | 01609-1944 | | 06-002-00036 | HUDSON ST | 701216 |
| 11532453 | 20 | | | HUDSON | ST | | | | WORCESTER | 01609-1959 | | 06-002-00034 | HUDSON ST | 701216 |
| 11532700 | 15 | | | BLOSSOM | ST | | | | WORCESTER | 01609-3402 | | 06-002-00054 | BLOSSOM ST | 705218 |
| 11532701 | 13 | | | BLOSSOM | ST | | | | WORCESTER | 01609-3402 | | 06-002-00054 | BLOSSOM ST | 705218 |
| 11532718 | 34 | | | HUDSON | ST | | | | WORCESTER | 01609-1945 | | 06-002-00015 | HUDSON ST | 701216 |
| 11532724 | 1 | | | BLOSSOM | ST | | | | WORCESTER | 01609-3430 | | 06-002-00055 | BLOSSOM ST | 705218 |
| 11532789 | 7 | | | BLOSSOM | ST | | | | WORCESTER | 01609-3402 | | 06-002-00020 | BLOSSOM ST | 705218 |
| 11532795 | 11 | | | BLOSSOM | ST | | | | WORCESTER | 01609-3402 | | 06-002-00021 | BLOSSOM ST | 705218 |

| | | | | | | | | | | | | | | |
|----------|-----|--|--|--------------------|-----|--|--|--|-----------|------------|--|--------------|------------------------|--------|
| 11533081 | 134 | | | ELM | ST | | | | WORCESTER | 01609-1942 | | 06-002-00008 | ELM ST | 722219 |
| 11533189 | 140 | | | ELM | ST | | | | WORCESTER | 01609-1956 | | 06-002-00013 | ELM ST | 722219 |
| 11533191 | 142 | | | ELM | ST | | | | WORCESTER | 01609-1925 | | CO-NDO-02010 | ELM ST | 722219 |
| 11533231 | 128 | | | ELM | ST | | | | WORCESTER | 01609-1903 | | 06-002-00001 | ELM ST | 722219 |
| 11533257 | 75 | | | RUSSELL | ST | | | | WORCESTER | 01609-3417 | | 06-002-00004 | RUSSELL ST | 708226 |
| 11533401 | 2 | | | BLOSSOM | ST | | | | WORCESTER | 01609-3401 | | 06-002-00004 | BLOSSOM ST | 705218 |
| 11533439 | 132 | | | ELM | ST | | | | WORCESTER | 01609-1951 | | 06-002-00009 | ELM ST | 722219 |
| 11533488 | 138 | | | ELM | ST | | | | WORCESTER | 01609-1950 | | 06-002-00042 | ELM ST | 722219 |
| 11533506 | 16 | | | BLOSSOM | ST | | | | WORCESTER | 01609-3401 | | 06-002-00006 | BLOSSOM ST | 705218 |
| 11533620 | 8 | | | BLOSSOM | ST | | | | WORCESTER | 01609-3401 | | 06-002-00005 | BLOSSOM ST | 705218 |
| 11533708 | 26 | | | BLOSSOM | ST | | | | WORCESTER | 01609-3401 | | 06-002-00059 | BLOSSOM ST | 705218 |
| 11533881 | 22 | | | BLOSSOM | ST | | | | WORCESTER | 01609-3401 | | 06-002-00059 | BLOSSOM ST | 705218 |
| 11533816 | 20 | | | BLOSSOM | ST | | | | WORCESTER | 01609-3401 | | 06-002-0006A | BLOSSOM ST | 705218 |
| 11533829 | 32 | | | BLOSSOM | ST | | | | WORCESTER | 01609-3401 | | 06-002-00053 | BLOSSOM ST | 705218 |
| 11533866 | 28 | | | BLOSSOM | ST | | | | WORCESTER | 01609-3401 | | 06-002-00011 | BLOSSOM ST | 705218 |
| 11533872 | 146 | | | ELM | ST | | | | WORCESTER | 01609-1903 | | 06-002-0014A | ELM ST | 722219 |
| 11533877 | 144 | | | ELM | ST | | | | WORCESTER | 01609-1903 | | 06-002-00014 | ELM ST | 722219 |
| 11533911 | 40 | | | BLOSSOM | ST | | | | WORCESTER | 01609-3401 | | 06-002-00052 | BLOSSOM ST | 705218 |
| 11533993 | 36 | | | BLOSSOM | ST | | | | WORCESTER | 01609-3401 | | 06-002-00012 | BLOSSOM ST | 705218 |
| 11534228 | 81 | | | RUSSELL | ST | | | | WORCESTER | 01609-3417 | | 06-002-00049 | RUSSELL ST | 708226 |
| 11535120 | 318 | | | SHREWSBURY | ST | | | | WORCESTER | 01604-4613 | | 16-019-00043 | SHREWSBURY ST | 797227 |
| 11547263 | 74 | | | BOYLSTON | ST | | | | WORCESTER | 01605-3550 | | 52-INX-0001C | BOYLSTON ST | 844346 |
| 11547550 | 80 | | | BOYLSTON | ST | | | | WORCESTER | 01605-3546 | | 52-INX-0001C | BOYLSTON ST | 844346 |
| 11547777 | 76 | | | BOYLSTON | ST | | | | WORCESTER | 01605-3549 | | 52-INX-0001C | BOYLSTON ST | 844346 |
| 11547962 | 6 | | | GREAT BROOK VALLEY | AVE | | | | WORCESTER | 01605-3540 | | 52-INX-0001C | GREAT BROOK VALLEY AVE | 843357 |
| 11548052 | 60 | | | BOYLSTON | ST | | | | WORCESTER | 01605-3554 | | 52-INX-0001C | BOYLSTON ST | 844346 |
| 11548547 | 64 | | | BOYLSTON | ST | | | | WORCESTER | 01605-3553 | | 52-INX-0001C | BOYLSTON ST | 844346 |
| 11548591 | 66 | | | BOYLSTON | ST | | | | WORCESTER | 01605-3555 | | 52-INX-0001C | BOYLSTON ST | 844346 |
| 11548920 | 68 | | | BOYLSTON | ST | | | | WORCESTER | 01605-3552 | | 52-INX-0001C | BOYLSTON ST | 844346 |
| 11549571 | 72 | | | BOYLSTON | ST | | | | WORCESTER | 01605-3551 | | 52-INX-0001C | BOYLSTON ST | 844346 |
| 11548582 | 62 | | | GREAT BROOK VALLEY | AVE | | | | WORCESTER | 01605-3543 | | 52-INX-0001G | GREAT BROOK VALLEY AVE | 843357 |
| 11548648 | 64 | | | TACOMA | ST | | | | WORCESTER | 01605-3585 | | 52-INX-0001G | TACOMA ST | 830367 |
| 11548770 | 60 | | | GREAT BROOK VALLEY | AVE | | | | WORCESTER | 01605-3586 | | 52-INX-0001G | GREAT BROOK VALLEY AVE | 843357 |
| 11548961 | 66 | | | TACOMA | ST | | | | WORCESTER | 01605-3584 | | 52-INX-0001G | TACOMA ST | 830367 |

| | | | | | | | | | | | | | | |
|----------|----|-----|--|-----------|----|--|--|--|-----------|------------|--|--------------|--------------|--------|
| 11542440 | 22 | | | MILTON | ST | | | | WORCESTER | 01605-3230 | | 09-028-23-25 | MILTON ST | 737288 |
| 11542696 | 46 | | | MILTON | ST | | | | WORCESTER | 01605-3230 | | CO-NDO-03027 | MILTON ST | 737288 |
| 11542762 | 15 | | | DRYDEN | ST | | | | WORCESTER | 01605-3221 | | 09-028-00014 | DRYDEN ST | 740286 |
| 11542868 | 7 | | | HEMANS | ST | | | | WORCESTER | 01605-3208 | | 09-030-0008B | HEMANS ST | 743290 |
| 11542948 | 19 | | | HEMANS | ST | | | | WORCESTER | 01605-3208 | | 09-031-00023 | HEMANS ST | 743290 |
| 11543172 | 9 | | | HEMANS | ST | | | | WORCESTER | 01605-3208 | | 09-030-00009 | HEMANS ST | 743290 |
| 11543206 | 23 | | | HEMANS | ST | | | | WORCESTER | 01605-3200 | | 09-031-00026 | HEMANS ST | 743290 |
| 11543596 | 42 | | | MILTON | ST | | | | WORCESTER | 01605-3230 | | 09-030-00003 | MILTON ST | 737288 |
| 11543971 | 44 | | | MILTON | ST | | | | WORCESTER | 01605-3230 | | 09-030-00002 | MILTON ST | 737288 |
| 11559286 | 22 | B | | MILTON | ST | | | | WORCESTER | 01605 | | 09-028-2325B | MILTON ST | 737288 |
| 11559287 | 22 | A | | MILTON | ST | | | | WORCESTER | 01605 | | 09-028-2325A | MILTON ST | 737288 |
| 11527622 | 11 | | | HOLLYWOOD | ST | | | | WORCESTER | 01610-3218 | | 06-019-00014 | HOLLYWOOD ST | 697186 |
| 11527721 | 9 | | | DECATUR | ST | | | | WORCESTER | 01610-3210 | | 06-023-00019 | DECATUR ST | 697189 |
| 11527811 | 46 | | | KINGSBURY | ST | | | | WORCESTER | 01610-3241 | | 06-019-0019A | KINGSBURY ST | 703189 |
| 11527840 | 30 | | | WOODLAND | ST | | | | WORCESTER | 01610-2464 | | 06-019-00033 | WOODLAND ST | 699181 |
| 11528200 | 28 | | | WOODLAND | ST | | | | WORCESTER | 01610-2464 | | 06-019-00033 | WOODLAND ST | 699181 |
| 11528288 | 26 | | | WOODLAND | ST | | | | WORCESTER | 01610-2464 | | 06-019-00033 | WOODLAND ST | 699181 |
| 11528306 | 24 | | | WOODLAND | ST | | | | WORCESTER | 01610-2464 | | 06-019-00033 | WOODLAND ST | 699181 |
| 11527976 | 10 | | | WOODLAND | ST | | | | WORCESTER | 01610-2428 | | 06-019-00009 | WOODLAND ST | 699181 |
| 11527979 | 12 | | | HOLLYWOOD | ST | | | | WORCESTER | 01610-3202 | | 06-019-00018 | HOLLYWOOD ST | 697186 |
| 11528047 | 50 | | | KINGSBURY | ST | | | | WORCESTER | 01610-3241 | | 06-019-00020 | KINGSBURY ST | 703189 |
| 11528110 | 17 | | | BLUFF | ST | | | | WORCESTER | 01610-2446 | | 06-019-00006 | BLUFF ST | 701195 |
| 11528206 | 8 | | | WOODLAND | ST | | | | WORCESTER | 01610-2428 | | 06-019-00042 | WOODLAND ST | 699181 |
| 11528237 | 36 | | | KINGSBURY | ST | | | | WORCESTER | 01610-3243 | | 06-019-00050 | KINGSBURY ST | 703189 |
| 11528260 | 27 | | | BANCROFT | ST | | | | WORCESTER | 01610-2455 | | 06-019-00021 | BANCROFT ST | 700197 |
| 11528272 | 10 | | | HOLLYWOOD | ST | | | | WORCESTER | 01610-3202 | | 06-019-00017 | HOLLYWOOD ST | 697186 |
| 11528273 | 5 | | | HOLLYWOOD | ST | | | | WORCESTER | 01610-3201 | | 06-019-00015 | HOLLYWOOD ST | 697186 |
| 11528314 | 5 | 1/2 | | BLUFF | ST | | | | WORCESTER | 01610-2487 | | 06-019-0032A | BLUFF ST | 701195 |
| 11528413 | 17 | | | BANCROFT | ST | | | | WORCESTER | 01610-2494 | | 06-019-00036 | BANCROFT ST | 700197 |
| 11528475 | 8 | | | HOLLYWOOD | ST | | | | WORCESTER | 01610-3202 | | 06-019-00016 | HOLLYWOOD ST | 697186 |
| 11528476 | 25 | | | BANCROFT | ST | | | | WORCESTER | 01610-2455 | | 06-019-00044 | BANCROFT ST | 700197 |
| 11528488 | 20 | | | WOODLAND | ST | | | | WORCESTER | 01610-2464 | | 06-019-00011 | WOODLAND ST | 699181 |
| 11528562 | 22 | | | WOODLAND | ST | | | | WORCESTER | 01610-3214 | | 06-019-0011B | WOODLAND ST | 699181 |
| 11528586 | 28 | | | HOLLYWOOD | ST | | | | WORCESTER | 01610-3258 | | 06-023-00021 | HOLLYWOOD ST | 697186 |

| | | | | | | | | | | | | | | |
|----------|-----|---|--|-----------|-----|--|--|--|-----------|------------|--|--------------|--------------|--------|
| 11528682 | 2 | | | WOODLAND | ST | | | | WORCESTER | 01610-2428 | | 06-019-00001 | WOODLAND ST | 699181 |
| 11528716 | 18 | | | WOODLAND | ST | | | | WORCESTER | 01610-2428 | | 06-019-00047 | WOODLAND ST | 699181 |
| 11528718 | 14 | | | WOODLAND | ST | | | | WORCESTER | 01610-2428 | | 06-019-00043 | WOODLAND ST | 699181 |
| 11528747 | 40 | A | | KINGSBURY | ST | | | | WORCESTER | 01610-3243 | | 06-019-0013B | KINGSBURY ST | 703189 |
| 11528755 | 40 | B | | KINGSBURY | ST | | | | WORCESTER | 01610-3243 | | 06-019-0013A | KINGSBURY ST | 703189 |
| 11528797 | 16 | | | WOODLAND | ST | | | | WORCESTER | 01610-2428 | | 06-019-00010 | WOODLAND ST | 699181 |
| 11528842 | 1 | | | BLUFF | ST | | | | WORCESTER | 01610-2481 | | 06-019-00048 | BLUFF ST | 701195 |
| 11528884 | 42 | | | KINGSBURY | ST | | | | WORCESTER | 01610-3243 | | 06-019-00046 | KINGSBURY ST | 703189 |
| 11528909 | 44 | | | KINGSBURY | ST | | | | WORCESTER | 01610-3241 | | 06-019-00019 | KINGSBURY ST | 703189 |
| 11529092 | 3 | | | BLUFF | ST | | | | WORCESTER | 01610-2471 | | 06-019-00002 | BLUFF ST | 701195 |
| 11529102 | 12 | | | PEMBERTON | ST | | | | WORCESTER | 01610-3209 | | 06-023-00041 | PEMBERTON ST | 694189 |
| 11529116 | 14 | | | PEMBERTON | ST | | | | WORCESTER | 01610-3209 | | 06-023-00041 | PEMBERTON ST | 694189 |
| 11529125 | 72 | | | JAQUES | AVE | | | | WORCESTER | 01610-2476 | | 06-015-00006 | JAQUES AVE | 715197 |
| 11529421 | 68 | | | JAQUES | AVE | | | | WORCESTER | 01610-2476 | | 06-015-00006 | JAQUES AVE | 715197 |
| 11558495 | 12 | | | QUEEN | ST | | | | WORCESTER | 01610-2470 | | 06-015-00006 | QUEEN ST | 712196 |
| 11529145 | 92 | | | JAQUES | AVE | | | | WORCESTER | 01610-2429 | | 06-015-00035 | JAQUES AVE | 715197 |
| 11529160 | 21 | | | BANCROFT | ST | | | | WORCESTER | 01610-2455 | | 06-019-00038 | BANCROFT ST | 700197 |
| 11529163 | 9 | | | BLUFF | ST | | | | WORCESTER | 01610-2446 | | 06-019-00003 | BLUFF ST | 701195 |
| 11529168 | 5 | | | BLUFF | ST | | | | WORCESTER | 01610-2416 | | 06-019-00032 | BLUFF ST | 701195 |
| 11529283 | 7 | | | BLUFF | ST | | | | WORCESTER | 01610-2497 | | 06-019-00031 | BLUFF ST | 701195 |
| 11529285 | 23 | | | BANCROFT | ST | | | | WORCESTER | 01610-2455 | | 06-019-00022 | BANCROFT ST | 700197 |
| 11529400 | 15 | | | BLUFF | ST | | | | WORCESTER | 01610-2446 | | 06-019-00005 | BLUFF ST | 701195 |
| 11529585 | 16 | | | PEMBERTON | ST | | | | WORCESTER | 01610-3209 | | 06-023-00044 | PEMBERTON ST | 694189 |
| 11529661 | 3 | | | DECATUR | ST | | | | WORCESTER | 01610-3210 | | 06-023-00059 | DECATUR ST | 697189 |
| 11529663 | 39 | | | MASON | ST | | | | WORCESTER | 01610-3203 | | 06-013-0002A | MASON ST | 698198 |
| 11529704 | 19 | | | BANCROFT | ST | | | | WORCESTER | 01610-2455 | | 06-019-00037 | BANCROFT ST | 700197 |
| 11529767 | 24 | | | HOLLYWOOD | ST | | | | WORCESTER | 01610-3258 | | 06-023-00018 | HOLLYWOOD ST | 697186 |
| 11529961 | 13 | | | BLUFF | ST | | | | WORCESTER | 01610-2446 | | 06-019-00052 | BLUFF ST | 701195 |
| 11529982 | 4 | | | BANCROFT | ST | | | | WORCESTER | 01610-2413 | | 06-013-00056 | BANCROFT ST | 700197 |
| 11530076 | 170 | | | CHANDLER | ST | | | | WORCESTER | 01609-2924 | | 06-015-00004 | CHANDLER ST | 656215 |
| 11530122 | 6 | | | BANCROFT | ST | | | | WORCESTER | 01610-2413 | | 06-013-00061 | BANCROFT ST | 700197 |
| 11530234 | 2 | | | BANCROFT | ST | | | | WORCESTER | 01610-2413 | | 06-013-00057 | BANCROFT ST | 700197 |
| 11530374 | 174 | | | CHANDLER | ST | | | | WORCESTER | 01609-2924 | | 06-015-00002 | CHANDLER ST | 656215 |
| 11530395 | 35 | | | MASON | ST | | | | WORCESTER | 01610-3203 | | 06-013-00031 | MASON ST | 698198 |

| | | | | | | | | | | | | | | |
|----------|-----|---|--|--------------|------|---|--|--|-----------|------------|--|--------------|------------------|--------|
| 11530405 | 162 | | | CHANDLER | ST | | | | WORCESTER | 01609-2924 | | 06-015-00005 | CHANDLER ST | 656215 |
| 11530428 | 178 | | | CHANDLER | ST | | | | WORCESTER | 01609-2924 | | 06-015-0001A | CHANDLER ST | 656215 |
| 11530597 | 184 | | | CHANDLER | ST | | | | WORCESTER | 01609-2924 | | 06-015-00001 | CHANDLER ST | 656215 |
| 11556741 | 18 | | | QUEEN | ST | | | | WORCESTER | 01610 | | 06-015-00036 | QUEEN ST | 712196 |
| 11557481 | 154 | | | CHANDLER | ST | | | | WORCESTER | 01609-2402 | | 06-015-00008 | CHANDLER ST | 656215 |
| 11558533 | 9 | | | HOLLYWOOD | ST | | | | WORCESTER | 01610-3218 | | 06-019-00030 | HOLLYWOOD ST | 697186 |
| 11549867 | 9 | | | LONGMEADOW | AVE | | | | WORCESTER | 01606-2109 | | 36-023-00023 | LONGMEADOW AVE | 791359 |
| 11550920 | 10 | | | CALUMET | AVE | | | | WORCESTER | 01606-2104 | | 36-023-00033 | CALUMET AVE | 792365 |
| 11543936 | 33 | | | MILLBROOK | ST | | | | WORCESTER | 01606-2839 | | 13-25A-00005 | MILLBROOK ST | 757303 |
| 11544170 | 24 | | | INDIAN LAKE | PKWY | | | | WORCESTER | 01605-1216 | | 20-021-00012 | INDIAN LAKE PKWY | 719311 |
| 11544335 | 53 | | | MILLBROOK | ST | | | | WORCESTER | 01606-2817 | | 13-25A-00100 | MILLBROOK ST | 757303 |
| 11544589 | 24 | | | ASPINWALL | RD | | | | WORCESTER | 01605-1206 | | 20-030-00077 | ASPINWALL RD | 719299 |
| 11544888 | 55 | | | MILLBROOK | ST | | | | WORCESTER | 01606-2804 | | 13-25A-00011 | MILLBROOK ST | 757303 |
| 11544330 | 112 | | | GOLD STAR | BLVD | | | | WORCESTER | 01606-2825 | | 13-25A-00002 | GOLD STAR BLVD | 740309 |
| 11544995 | 35 | | | MILLBROOK | ST | | | | WORCESTER | 01606-2839 | | 13-25A-00002 | MILLBROOK ST | 757303 |
| 11545139 | 120 | | | GOLD STAR | BLVD | | | | WORCESTER | 01606-2825 | | 13-25A-00002 | GOLD STAR BLVD | 740309 |
| 11544745 | 100 | | | GOLD STAR | BLVD | | | | WORCESTER | 01606-2825 | | 13-25A-00002 | GOLD STAR BLVD | 740309 |
| 11545129 | 2 | | | HASTINGS | AVE | | | | WORCESTER | 01606-3556 | | 13-018-00020 | HASTINGS AVE | 727322 |
| 11545724 | 38 | | | TOWER | ST | | | | WORCESTER | 01606-3527 | | 13-020-00020 | TOWER ST | 732324 |
| 11545768 | 38 | | | TOWER | ST | | | | WORCESTER | | | 13-020-00020 | TOWER ST | 732324 |
| 11538503 | 55 | | | LAKE | AVE | N | | | WORCESTER | 01655-0002 | | 57-004-0000D | LAKE AVE NORTH | 863293 |
| 11539173 | 55 | | | LAKE | AVE | N | | | WORCESTER | 01655-0002 | | 57-004-0000D | LAKE AVE NORTH | 863293 |
| 11539258 | 59 | | | LAKE | AVE | N | | | WORCESTER | 01605-2319 | | 57-004-0000D | LAKE AVE NORTH | 863293 |
| 11539402 | 55 | | | LAKE | AVE | N | | | WORCESTER | 01655-0002 | | 57-004-0000D | LAKE AVE NORTH | 863293 |
| 11558614 | 368 | | | PLANTATION | ST | | | | WORCESTER | 01655-0002 | | 57-004-0000D | PLANTATION ST | 838251 |
| 11558615 | 55 | | | LAKE | AVE | N | | | WORCESTER | 01655-0002 | | 57-004-0000D | LAKE AVE NORTH | 863293 |
| 11558616 | 360 | | | PLANTATION | ST | | | | WORCESTER | 01605-2324 | | 57-004-0000D | PLANTATION ST | 838251 |
| 11539822 | 382 | | | PLANTATION | ST | | | | WORCESTER | 01605-2324 | | 46-001-00010 | PLANTATION ST | 838251 |
| 11540089 | 6 | | | MOHICAN | RD | | | | WORCESTER | 01605-2312 | | 46-001-001-4 | MOHICAN RD | 858270 |
| 11540096 | 24 | | | WINNECONNETT | RD | | | | WORCESTER | 01605-2370 | | 46-002-00103 | WINNECONNETT RD | 858273 |
| 11540150 | 17 | | | DOMINION | RD | | | | WORCESTER | 01605-2309 | | 46-005-00166 | DOMINION RD | 856275 |
| 11540343 | 4 | A | | DOMINION | RD | | | | WORCESTER | | | CO-NDO-02027 | DOMINION RD | 856275 |
| 11540425 | 4 | B | | DOMINION | RD | | | | WORCESTER | | | CO-NDO-02027 | DOMINION RD | 856275 |
| 11542302 | 2 | A | | BELCOURT | RD | | | | WORCESTER | | | CO-NDO-02216 | BELCOURT RD | 857280 |

| | | | | | | | | | | | | | | | |
|----------|-----|---|--|--|---------------|----|--|--|--|-----------|------------|--|--------------|------------------|--------|
| 11542513 | 2 | B | | | BELCOURT | RD | | | | WORCESTER | | | CO-NDO-02216 | BELCOURT RD | 857280 |
| 11558172 | 2 | | | | BELCOURT | RD | | | | WORCESTER | 01605-2302 | | 46-004-00001 | BELCOURT RD | 857280 |
| 11558187 | 2 | A | | | POCONO | RD | | | | WORCESTER | 01605-2360 | | 46-005-00164 | POCONO RD | 854277 |
| 11558442 | 2 | B | | | POCONO | RD | | | | WORCESTER | 01605-2360 | | 46-005-1642B | POCONO RD | 854277 |
| 11558871 | 44 | | | | DOMINION | RD | | | | WORCESTER | 01605-2309 | | 46-003-128-2 | DOMINION RD | 856275 |
| 11559052 | 46 | A | | | DOMINION | RD | | | | WORCESTER | 01605 | | 46-003-128-3 | DOMINION RD | 856275 |
| 11559053 | 46 | B | | | DOMINION | RD | | | | WORCESTER | 01605 | | 46-003-128-4 | DOMINION RD | 856275 |
| 11530434 | 217 | A | | | CHANDLER | ST | | | | WORCESTER | 01609-2934 | | 06-012-00037 | CHANDLER ST | 656215 |
| 11530510 | 215 | | | | CHANDLER | ST | | | | WORCESTER | 01609-2934 | | 06-012-00037 | CHANDLER ST | 656215 |
| 11530731 | 219 | | | | CHANDLER | ST | | | | WORCESTER | 01609-2934 | | 06-012-00037 | CHANDLER ST | 656215 |
| 11530739 | 217 | | | | CHANDLER | ST | | | | WORCESTER | 01609-2934 | | 06-012-00037 | CHANDLER ST | 656215 |
| 11552225 | 53 | | | | ASCADILLA | RD | | | | WORCESTER | 01606-1506 | | 23-036-00052 | ASCADILLA RD | 782395 |
| 11552247 | 26 | | | | ROLLINSON | RD | | | | WORCESTER | 01606-1518 | | 23-035-00075 | ROLLINSON RD | 783398 |
| 11552430 | 24 | | | | ROLLINSON | RD | | | | WORCESTER | 01606-1518 | | 23-035-00077 | ROLLINSON RD | 783398 |
| 11552436 | 75 | | | | QUINAPOXET | LN | | | | WORCESTER | 01606-1553 | | 23-034-00054 | QUINAPOXET LN | 789400 |
| 11552450 | 71 | | | | QUINAPOXET | LN | | | | WORCESTER | 01606-1553 | | 23-036-53+54 | QUINAPOXET LN | 789400 |
| 11552540 | 36 | | | | ROLLINSON | RD | | | | WORCESTER | 01606-1518 | | 23-034-00061 | ROLLINSON RD | 783398 |
| 11552584 | 40 | | | | ROLLINSON | RD | | | | WORCESTER | 01606-1518 | | 23-034-00057 | ROLLINSON RD | 783398 |
| 11545099 | 106 | | | | WEST BOYLSTON | ST | | | | WORCESTER | 01606-2733 | | 13-021-01+05 | WEST BOYLSTON ST | 758398 |
| 11545431 | 110 | | | | WEST BOYLSTON | ST | | | | WORCESTER | 01606-2733 | | 13-021-01+05 | WEST BOYLSTON ST | 758398 |
| 11545396 | 114 | | | | WEST BOYLSTON | ST | | | | WORCESTER | 01606-2733 | | 13-021-02+2A | WEST BOYLSTON ST | 758398 |
| 11545826 | 116 | | | | WEST BOYLSTON | ST | | | | WORCESTER | 01606-2733 | | 13-021-02+2A | WEST BOYLSTON ST | 758398 |
| 11545467 | 67 | | | | TOWER | ST | | | | WORCESTER | 01606-2756 | | 13-015-00036 | TOWER ST | 732324 |
| 11545701 | 25 | | | | BOARDMAN | ST | | | | WORCESTER | 01606-2735 | | 13-014-00037 | BOARDMAN ST | 735325 |
| 11546115 | 82 | | | | TOWER | ST | | | | WORCESTER | 01606-2731 | | 13-014-16+41 | TOWER ST | 732324 |
| 11546899 | 130 | | | | WEST BOYLSTON | ST | | | | WORCESTER | 01606-2733 | | 13-17A-01+5A | WEST BOYLSTON ST | 758398 |
| 11539958 | 33 | | | | MOHICAN | RD | | | | WORCESTER | 01605-2311 | | 46-002-24+25 | MOHICAN RD | 858270 |
| 11540361 | 15 | | | | WINNECONNETT | RD | | | | WORCESTER | 01605-2340 | | 46-003-40+41 | WINNECONNETT RD | 858273 |
| 11540842 | 17 | | | | WINNECONNETT | RD | | | | WORCESTER | 01605-2340 | | 46-002-68+69 | WINNECONNETT RD | 858273 |
| 11540853 | 31 | | | | WINNECONNETT | RD | | | | WORCESTER | 01605-2340 | | 46-002-76+77 | WINNECONNETT RD | 858273 |
| 11541666 | 25 | | | | MOHICAN | RD | | | | WORCESTER | 01605-2311 | | 46-002-18+19 | MOHICAN RD | 858270 |
| 11542929 | 5 | | | | SONOMA | DR | | | | WORCESTER | 01605-2331 | | 46-011-04+05 | SONOMA DR | 863288 |
| 11543102 | 19 | | | | WIGWAM HILL | DR | | | | WORCESTER | 01605-2337 | | 46-012-15+16 | WIGWAM HILL DR | 856295 |
| 11543575 | 11 | | | | SONOMA | DR | | | | WORCESTER | 01605-2331 | | 46-011-11+13 | SONOMA DR | 863288 |

| | | | | | | | | | | | | | | |
|----------|-----|---|--|-----------------|------|---|--|--|-----------|------------|--|--------------|--------------------|--------|
| 11543673 | 2 | | | TECONNETT | PATH | | | | WORCESTER | 01605-2020 | | 46-016-16+17 | TECONNETT PATH | 859306 |
| 11544994 | 10 | | | NATURAL HISTORY | RD | | | | WORCESTER | 01605-2318 | | 46-016-15+18 | NATURAL HISTORY RD | 857304 |
| 11555349 | 21 | | | WIGWAM HILL | DR | | | | WORCESTER | 01605-2338 | | 46-010-19+51 | WIGWAM HILL DR | 856295 |
| 11558222 | 241 | | | LAKE | AVE | N | | | WORCESTER | 01605-1010 | | 46-013-28+29 | LAKE AVE NORTH | 863293 |
| 11558312 | 19 | | | WINNECONNETT | RD | | | | WORCESTER | 01605-2341 | | 46-002-70+71 | WINNECONNETT RD | 858273 |
| 11534408 | 340 | | | SHREWSBURY | ST | | | | WORCESTER | 01604-4615 | | 16-020-13+14 | SHREWSBURY ST | 797227 |
| 11535490 | 12 | | | IMPERIAL | RD | | | | WORCESTER | 01604-1647 | | 16-021-33+34 | IMPERIAL RD | 811241 |
| 11535581 | 7 | | | GRANBY | RD | | | | WORCESTER | 01604-1614 | | 16-021-29+30 | GRANBY RD | 814243 |
| 11535792 | 16 | | | IMPERIAL | RD | | | | WORCESTER | 01604-1647 | | 16-021-35+36 | IMPERIAL RD | 811241 |
| 11535969 | 47 | | | WILSON | ST | | | | WORCESTER | 01604-2842 | | 16-019-22+23 | WILSON ST | 801232 |
| 11536140 | 23 | B | | GRANBY | RD | | | | WORCESTER | 01604-1642 | | 16-021-41+42 | GRANBY RD | 814243 |
| 11536274 | 23 | A | | GRANBY | RD | | | | WORCESTER | 01604-1642 | | 16-021-41+42 | GRANBY RD | 814243 |
| 11536473 | 23 | | | GRANBY | RD | | | | WORCESTER | 01604-1642 | | 16-021-41+42 | GRANBY RD | 814243 |
| 11536210 | 15 | | | PRENTICE | ST | | | | WORCESTER | 01604-1629 | | 16-023-11+12 | PRENTICE ST | 817244 |
| 11536284 | 440 | | | SHREWSBURY | ST | | | | WORCESTER | 01604-1618 | | 16-025-08+09 | SHREWSBURY ST | 797227 |
| 11536375 | 23 | | | IMPERIAL | RD | | | | WORCESTER | 01604-1649 | | 16-021-16+18 | IMPERIAL RD | 811241 |
| 11536500 | 20 | | | PRENTICE | ST | | | | WORCESTER | 01604-1630 | | 16-023-22+23 | PRENTICE ST | 817244 |
| 11536508 | 24 | | | GRANBY | RD | | | | WORCESTER | 01604-1644 | | 16-024-06+12 | GRANBY RD | 814243 |
| 11536752 | 3 | | | VENTURA | RD | | | | WORCESTER | 01604-1634 | | 16-021-46+47 | VENTURA RD | 813243 |
| 11536838 | 34 | | | GRANBY | RD | | | | WORCESTER | 01604-1644 | | 16-023-04+05 | GRANBY RD | 814243 |
| 11536999 | 30 | | | PRENTICE | ST | | | | WORCESTER | 01604-1630 | | 16-023-33+34 | PRENTICE ST | 817244 |
| 11537148 | 28 | | | GRANBY | RD | | | | WORCESTER | 01604-1644 | | 16-023-02+03 | GRANBY RD | 814243 |
| 11557087 | 358 | | | SHREWSBURY | ST | | | | WORCESTER | 01604-4603 | | 16-022-24+25 | SHREWSBURY ST | 797227 |
| 11552417 | 32 | | | ROLLINSON | RD | | | | WORCESTER | 01606-1518 | | 23-034-00066 | ROLLINSON RD | 783398 |
| 11552461 | 85 | | | QUINAPOXET | LN | | | | WORCESTER | 01606-1553 | | 23-034-00052 | QUINAPOXET LN | 789400 |
| 11552590 | 89 | | | QUINAPOXET | LN | | | | WORCESTER | 01606-1553 | | 23-034-00047 | QUINAPOXET LN | 789400 |
| 11545357 | 65 | | | TOWER | ST | | | | WORCESTER | 01606-2756 | | 13-015-00035 | TOWER ST | 732324 |
| 11545822 | 124 | | | WEST BOYLSTON | ST | | | | WORCESTER | 01606-2733 | | 13-021-00008 | WEST BOYLSTON ST | 758398 |
| 11544722 | 12 | | | GOUCHER | AVE | | | | WORCESTER | 01605-2210 | | 39-017-0504A | GOUCHER AVE | 823300 |
| 11544728 | 59 | | | COLBY | AVE | | | | WORCESTER | 01605-2223 | | 39-017-00542 | COLBY AVE | 815304 |
| 11544987 | 510 | | | PLANTATION | ST | | | | WORCESTER | 01605-4300 | | 46-014-00021 | PLANTATION ST | 838251 |
| 11545044 | 58 | | | TOWER | ST | | | | WORCESTER | 01606-2731 | | 13-016-00025 | TOWER ST | 732324 |
| 11545118 | 15 | | | BOARDMAN | ST | | | | WORCESTER | 01606-2735 | | 13-016-00001 | BOARDMAN ST | 735325 |
| 11545169 | 61 | | | TOWER | ST | | | | WORCESTER | 01606-2756 | | 13-015-00034 | TOWER ST | 732324 |

| | | | | | | | | | | | | | | | |
|----------|-----|--|--|--|---------------|------|--|--|--|-----------|------------|--|--------------|------------------|--------|
| 11545220 | 131 | | | | GOLD STAR | BLVD | | | | WORCESTER | 01606-2738 | | 13-021-00004 | GOLD STAR BLVD | 740309 |
| 11545228 | 133 | | | | GOLD STAR | BLVD | | | | WORCESTER | 01606-2738 | | 13-021-00004 | GOLD STAR BLVD | 740309 |
| 11545248 | 54 | | | | BOYD | ST | | | | WORCESTER | 01606-2705 | | 13-015-00028 | BOYD ST | 730324 |
| 11545351 | 64 | | | | TOWER | ST | | | | WORCESTER | 01606-2731 | | 13-014-00045 | TOWER ST | 732324 |
| 11545452 | 66 | | | | TOWER | ST | | | | WORCESTER | 01606-2731 | | 13-014-00045 | TOWER ST | 732324 |
| 11545478 | 17 | | | | BOARDMAN | ST | | | | WORCESTER | 01606-2735 | | 13-014-00038 | BOARDMAN ST | 735325 |
| 11545561 | 58 | | | | BOYD | ST | | | | WORCESTER | 01606-2705 | | 13-015-00029 | BOYD ST | 730324 |
| 11545572 | 70 | | | | TOWER | ST | | | | WORCESTER | 01606-2731 | | 13-014-0044A | TOWER ST | 732324 |
| 11545605 | 75 | | | | TOWER | ST | | | | WORCESTER | 01606-2756 | | 13-015-00037 | TOWER ST | 732324 |
| 11545629 | 62 | | | | BOYD | ST | | | | WORCESTER | 01606-2705 | | 13-015-00030 | BOYD ST | 730324 |
| 11545716 | 118 | | | | WEST BOYLSTON | ST | | | | WORCESTER | 01606-2733 | | 13-021-00003 | WEST BOYLSTON ST | 758398 |
| 11545763 | 79 | | | | TOWER | ST | | | | WORCESTER | 01606-2756 | | 13-015-00038 | TOWER ST | 732324 |
| 11545878 | 27 | | | | BOARDMAN | ST | | | | WORCESTER | 01606-2735 | | 13-014-00018 | BOARDMAN ST | 735325 |
| 11545900 | 120 | | | | WEST BOYLSTON | ST | | | | WORCESTER | 01606-2733 | | 13-021-0003A | WEST BOYLSTON ST | 758398 |
| 11546035 | 83 | | | | TOWER | ST | | | | WORCESTER | 01606-2756 | | 13-015-00039 | TOWER ST | 732324 |
| 11546083 | 70 | | | | BOYD | ST | | | | WORCESTER | 01606-2705 | | 13-015-00032 | BOYD ST | 730324 |
| 11546204 | 8 | | | | MERRILL | RD | | | | WORCESTER | 01606-2740 | | 13-014-00013 | MERRILL RD | 733328 |
| 11546205 | 12 | | | | MERRILL | RD | | | | WORCESTER | 01606-2740 | | 13-014-00048 | MERRILL RD | 733328 |
| 11546258 | 10 | | | | MERRILL | RD | | | | WORCESTER | 01606-2740 | | 13-014-00012 | MERRILL RD | 733328 |
| 11546272 | 31 | | | | BOARDMAN | ST | | | | WORCESTER | 01606-2735 | | 13-014-00015 | BOARDMAN ST | 735325 |
| 11546310 | 35 | | | | BOARDMAN | ST | | | | WORCESTER | 01606-2735 | | 13-014-00014 | BOARDMAN ST | 735325 |
| 11546373 | 91 | | | | TOWER | ST | | | | WORCESTER | 01606-2744 | | 13-010-00006 | TOWER ST | 732324 |
| 11546514 | 4 | | | | HASTINGS | AVE | | | | WORCESTER | 01606-3529 | | 13-016-00026 | HASTINGS AVE | 727322 |
| 11546516 | 10 | | | | HASTINGS | AVE | | | | WORCESTER | 01606-3546 | | 13-015-0010A | HASTINGS AVE | 727322 |
| 11546647 | 12 | | | | HASTINGS | AVE | | | | WORCESTER | 01606-3546 | | 13-015-00010 | HASTINGS AVE | 727322 |
| 11546664 | 14 | | | | HASTINGS | AVE | | | | WORCESTER | 01606-3546 | | 13-015-00009 | HASTINGS AVE | 727322 |
| 11546773 | 8 | | | | HASTINGS | AVE | | | | WORCESTER | 01606-3546 | | 13-015-00011 | HASTINGS AVE | 727322 |
| 11556732 | 135 | | | | GOLD STAR | BLVD | | | | WORCESTER | 01606-2738 | | 13-021-00010 | GOLD STAR BLVD | 740309 |
| 11546573 | 135 | | | | GOLD STAR | BLVD | | | | WORCESTER | 01606-2738 | | 13-021-10-01 | GOLD STAR BLVD | 740309 |
| 11559127 | 139 | | | | GOLD STAR | BLVD | | | | WORCESTER | 01606-2738 | | 13-021-10-01 | GOLD STAR BLVD | 740309 |
| 11559166 | 72 | | | | BOYD | ST | | | | WORCESTER | 01606-2705 | | 13-015-05B-R | BOYD ST | 730324 |
| 11540406 | 22 | | | | MOHICAN | RD | | | | WORCESTER | 01605-2312 | | 46-002-15-17 | MOHICAN RD | 858270 |
| 11540681 | 20 | | | | MOHICAN | RD | | | | WORCESTER | 01605-2312 | | 46-002-15-17 | MOHICAN RD | 858270 |
| 11543366 | 58 | | | | WIGWAM HILL | DR | | | | WORCESTER | 01605-2356 | | 46-012-1-38A | WIGWAM HILL DR | 856295 |

| | | | | | | | | | | | | | | |
|----------|-----|--|--|-----------------|-----|---|--|--|-----------|------------|--|--------------|--------------------|--------|
| 11543670 | 8 | | | WIGWAM HILL | DR | | | | WORCESTER | 01605-2338 | | 46-014-0025B | WIGWAM HILL DR | 856295 |
| 11544024 | 6 | | | SIMMONS | AVE | | | | WORCESTER | 01605-2200 | | 39-017-00565 | SIMMONS AVE | 820303 |
| 11544090 | 8 | | | LASELLE | AVE | | | | WORCESTER | 01605-2213 | | 39-016-00612 | LASELLE AVE | 816307 |
| 11544115 | 54 | | | TRINITY | AVE | | | | WORCESTER | 01605-2221 | | 39-016-00609 | TRINITY AVE | 818309 |
| 11544192 | 13 | | | MOUNT HOLYOKE | AVE | | | | WORCESTER | 01605-2216 | | 39-016-00608 | MOUNT HOLYOKE AVE | 818305 |
| 11544426 | 10 | | | LASELLE | AVE | | | | WORCESTER | 01605-2213 | | 39-016-00611 | LASELLE AVE | 816307 |
| 11544562 | 504 | | | PLANTATION | ST | | | | WORCESTER | 01605-4300 | | 46-014-0019B | PLANTATION ST | 838251 |
| 11544602 | 45 | | | COLBY | AVE | | | | WORCESTER | 01605-2218 | | 39-016-00597 | COLBY AVE | 815304 |
| 11544755 | 20 | | | SIMMONS | AVE | | | | WORCESTER | 01605-2200 | | 39-018-00559 | SIMMONS AVE | 820303 |
| 11557120 | 7 | | | NATURAL HISTORY | DR | | | | WORCESTER | 01605-2316 | | 46-011-00121 | NATURAL HISTORY DR | 861294 |
| 11539746 | 5 | | | WINNECONNETT | RD | | | | WORCESTER | 01605-2340 | | 46-003-00054 | WINNECONNETT RD | 858273 |
| 11539747 | 7 | | | WINNECONNETT | RD | | | | WORCESTER | 01605-2340 | | 46-003-00055 | WINNECONNETT RD | 858273 |
| 11539786 | 11 | | | WINNECONNETT | RD | | | | WORCESTER | 01605-2340 | | 46-003-56-58 | WINNECONNETT RD | 858273 |
| 11539825 | 1 | | | WINNECONNETT | RD | | | | WORCESTER | 01605-2340 | | 46-003-00051 | WINNECONNETT RD | 858273 |
| 11539828 | 370 | | | PLANTATION | ST | | | | WORCESTER | 01605-2324 | | 46-001-00009 | PLANTATION ST | 838251 |
| 11540064 | 3 | | | WINNECONNETT | RD | | | | WORCESTER | 01605-2340 | | 46-003-00053 | WINNECONNETT RD | 858273 |
| 11540117 | 39 | | | MOHICAN | RD | | | | WORCESTER | 01605-2311 | | 46-002-30-33 | MOHICAN RD | 858270 |
| 11540169 | 8 | | | MOHICAN | RD | | | | WORCESTER | 01605-2311 | | 46-002-82-85 | MOHICAN RD | 858270 |
| 11540183 | 41 | | | MOHICAN | RD | | | | WORCESTER | 01605-2311 | | 46-002-00165 | MOHICAN RD | 858270 |
| 11540188 | 47 | | | MOHICAN | RD | | | | WORCESTER | 01605-2311 | | 46-003-00038 | MOHICAN RD | 858270 |
| 11540870 | 25 | | | WINNECONNETT | RD | | | | WORCESTER | 01605-2340 | | 46-003-00038 | WINNECONNETT RD | 858273 |
| 11540448 | 39 | | | WINNECONNETT | RD | | | | WORCESTER | 01605-2340 | | 46-002-00164 | WINNECONNETT RD | 858273 |
| 11540540 | 33 | | | WINNECONNETT | RD | | | | WORCESTER | 01605-2340 | | 46-002-00022 | WINNECONNETT RD | 858273 |
| 11540556 | 37 | | | WINNECONNETT | RD | | | | WORCESTER | 01605-2340 | | 46-002-80-81 | WINNECONNETT RD | 858273 |
| 11540668 | 85 | | | LAKE | AVE | N | | | WORCESTER | 01605-2320 | | 46-003-46-48 | LAKE AVE NORTH | 863293 |
| 11540798 | 29 | | | WINNECONNETT | RD | | | | WORCESTER | 01605-2340 | | 46-002-72-75 | WINNECONNETT RD | 858273 |
| 11540850 | 15 | | | WINNECONNETT | RD | | | | WORCESTER | 01605-2340 | | 46-003-59-61 | WINNECONNETT RD | 858273 |
| 11541222 | 416 | | | PLANTATION | ST | | | | WORCESTER | 01605-2327 | | 46-007-00495 | PLANTATION ST | 838251 |
| 11541239 | 8 | | | TACONIC | RD | | | | WORCESTER | 01605-2334 | | 46-007-00489 | TACONIC RD | 853282 |
| 11541258 | 10 | | | ANSONIA | RD | | | | WORCESTER | 01605-4317 | | 46-006-00250 | ANSONIA RD | 858277 |
| 11541365 | 18 | | | TACONIC | RD | | | | WORCESTER | 01605-2334 | | 46-007-00481 | TACONIC RD | 853282 |
| 11541383 | 192 | | | DOMINION | RD | | | | WORCESTER | 01605-2368 | | 46-006-00191 | DOMINION RD | 856275 |
| 11541404 | 1 | | | CRILLON | RD | | | | WORCESTER | 01605-2307 | | 46-009-00343 | CRILLON RD | 862284 |
| 11541421 | 13 | | | BELCOURT | RD | | | | WORCESTER | 01605-2329 | | 46-007-00006 | BELCOURT RD | 857280 |

| | | | | | | | | | | | | | | |
|----------|-----|---|--|-----------------|-----|---|--|--|-----------|------------|--|--------------|--------------------|--------|
| 11541482 | 30 | | | BELCOURT | RD | | | | WORCESTER | 01605-2365 | | 46-006-00285 | BELCOURT RD | 857280 |
| 11541579 | 37 | | | DOMINION | RD | | | | WORCESTER | 01605-4318 | | 46-006-00184 | DOMINION RD | 856275 |
| 11541604 | 186 | | | DOMINION | RD | | | | WORCESTER | 01605-2368 | | 46-006-00187 | DOMINION RD | 856275 |
| 11541619 | 17 | | | BELCOURT | RD | | | | WORCESTER | 01605-2301 | | 46-007-00008 | BELCOURT RD | 857280 |
| 11541647 | 418 | | | PLANTATION | ST | | | | WORCESTER | 01605-2327 | | 46-007-00497 | PLANTATION ST | 838251 |
| 11541687 | 22 | | | TACONIC | RD | | | | WORCESTER | 01605-2334 | | 46-008-00479 | TACONIC RD | 853282 |
| 11541757 | 19 | | | BELCOURT | RD | | | | WORCESTER | 01605-2301 | | 46-008-00009 | BELCOURT RD | 857280 |
| 11541794 | 1 | | | TACONIC | RD | | | | WORCESTER | 01605-2333 | | 46-007-00451 | TACONIC RD | 853282 |
| 11541898 | 3 | | | CRILLON | RD | | | | WORCESTER | 01605-2307 | | 46-009-00345 | CRILLON RD | 862284 |
| 11542033 | 33 | | | CRILLON | RD | | | | WORCESTER | 01605-2307 | | 46-009-00355 | CRILLON RD | 862284 |
| 11542123 | 15 | | | TACONIC | RD | | | | WORCESTER | 01605-2333 | | 46-007-00003 | TACONIC RD | 853282 |
| 11542125 | 11 | | | TACONIC | RD | | | | WORCESTER | 01605-2333 | | 46-007-00001 | TACONIC RD | 853282 |
| 11542158 | 25 | | | WAUWINET | RD | | | | WORCESTER | 01605-2358 | | 46-010-00192 | WAUWINET RD | 857293 |
| 11542177 | 13 | | | TACONIC | RD | | | | WORCESTER | 01605-2333 | | 46-007-00002 | TACONIC RD | 853282 |
| 11542185 | 161 | | | LAKE | AVE | N | | | WORCESTER | 01605-2346 | | 46-009-00311 | LAKE AVE NORTH | 863293 |
| 11542231 | 125 | | | LAKE | AVE | N | | | WORCESTER | 01605-2345 | | 46-006-00198 | LAKE AVE NORTH | 863293 |
| 11542436 | 127 | | | LAKE | AVE | N | | | WORCESTER | 01605-2345 | | 46-006-00198 | LAKE AVE NORTH | 863293 |
| 11542240 | 3 | | | WINCO | RD | | | | WORCESTER | 01605-2339 | | 46-007-00501 | WINCO RD | 852284 |
| 11542250 | 51 | | | BELCOURT | RD | | | | WORCESTER | 01605-2301 | | 46-009-00339 | BELCOURT RD | 857280 |
| 11542253 | 6 | | | CRILLON | RD | | | | WORCESTER | 01605-2308 | | 46-009-00332 | CRILLON RD | 862284 |
| 11542354 | 14 | | | WINCO | RD | | | | WORCESTER | 01605-2339 | | CO-NDO-01100 | WINCO RD | 852284 |
| 11542504 | 12 | | | WINCO | RD | | | | WORCESTER | 01605-2339 | | CO-NDO-01100 | WINCO RD | 852284 |
| 11542376 | 3 | | | NATURAL HISTORY | DR | | | | WORCESTER | 01605-2315 | | 46-011-00127 | NATURAL HISTORY DR | 861294 |
| 11542378 | 434 | | | PLANTATION | ST | | | | WORCESTER | 01605-2349 | | 46-010-1-02A | PLANTATION ST | 838251 |
| 11542398 | 446 | | | PLANTATION | ST | | | | WORCESTER | 01605-2328 | | 46-010-01-5B | PLANTATION ST | 838251 |
| 11542417 | 29 | | | NATURAL HISTORY | DR | | | | WORCESTER | 01605-2352 | | 46-011-00117 | NATURAL HISTORY DR | 861294 |
| 11542435 | 82 | | | WIGWAM HILL | DR | | | | WORCESTER | 01605-2351 | | 46-010-01-44 | WIGWAM HILL DR | 856295 |
| 11542444 | 2 | | | NATURAL HISTORY | DR | | | | WORCESTER | 01605-2316 | | 46-011-006-8 | NATURAL HISTORY DR | 861294 |
| 11542445 | 5 | | | CRILLON | RD | | | | WORCESTER | 01605-2307 | | 46-009-00348 | CRILLON RD | 862284 |
| 11542491 | 247 | | | LAKE | AVE | N | | | WORCESTER | 01605-2347 | | 46-013-00031 | LAKE AVE NORTH | 863293 |
| 11542494 | 450 | | | PLANTATION | ST | | | | WORCESTER | 01605-2328 | | 46-010-1-06B | PLANTATION ST | 838251 |
| 11542496 | 80 | | | WIGWAM HILL | DR | | | | WORCESTER | 01605-2351 | | 46-010-01-43 | WIGWAM HILL DR | 856295 |
| 11542540 | 80 | A | | WIGWAM HILL | DR | | | | WORCESTER | 01605-2351 | | 46-010-01-43 | WIGWAM HILL DR | 856295 |
| 11542518 | 448 | | | PLANTATION | ST | | | | WORCESTER | 01605-2328 | | 46-010-1-06A | PLANTATION ST | 838251 |

| | | | | | | | | | | | | | | |
|----------|-----|--|--|-----------------|-----|---|--|---|-----------|------------|--|--------------|--------------------|--------|
| 11542550 | 50 | | | WIGWAM HILL | DR | | | | WORCESTER | 01605-2356 | | 46-012-1-36A | WIGWAM HILL DR | 856295 |
| 11542560 | 436 | | | PLANTATION | ST | | | | WORCESTER | 01605-2349 | | 46-010-1-02B | PLANTATION ST | 838251 |
| 11542589 | 478 | | | PLANTATION | ST | | | | WORCESTER | 01605-2355 | | 46-012-1-13B | PLANTATION ST | 838251 |
| 11542671 | 4 | | | NATURAL HISTORY | DR | | | | WORCESTER | 01605-2316 | | 46-011-00009 | NATURAL HISTORY DR | 861294 |
| 11542706 | 76 | | | WIGWAM HILL | DR | | | | WORCESTER | 01605-2351 | | 46-010-1-42B | WIGWAM HILL DR | 856295 |
| 11542724 | 480 | | | PLANTATION | ST | | | | WORCESTER | 01605-2355 | | 46-012-1-14A | PLANTATION ST | 838251 |
| 11542747 | 48 | | | WIGWAM HILL | DR | | | | WORCESTER | 01605-2356 | | 46-012-1-35B | WIGWAM HILL DR | 856295 |
| 11542775 | 10 | | | CRILLON | RD | | | | WORCESTER | 01605-2308 | | 46-009-00325 | CRILLON RD | 862284 |
| 11542815 | 44 | | | WIGWAM HILL | DR | | | | WORCESTER | 01605-2356 | | 46-012-1-34B | WIGWAM HILL DR | 856295 |
| 11542822 | 482 | | | PLANTATION | ST | | | | WORCESTER | 01605-2355 | | 46-012-1-14B | PLANTATION ST | 838251 |
| 11542831 | 456 | | | PLANTATION | ST | | | | WORCESTER | 01605-2328 | | 46-010-1-08A | PLANTATION ST | 838251 |
| 11542870 | 30 | | | NATURAL HISTORY | DR | | | | WORCESTER | 01605-2316 | | 46-011-0018A | NATURAL HISTORY DR | 861294 |
| 11542916 | 32 | | | NATURAL HISTORY | DR | | | | WORCESTER | 01605-2316 | | 46-011-0018A | NATURAL HISTORY DR | 861294 |
| 11542873 | 46 | | | WIGWAM HILL | DR | | | | WORCESTER | 01605-2356 | | 46-012-1-35A | WIGWAM HILL DR | 856295 |
| 11542892 | 452 | | | PLANTATION | ST | | | | WORCESTER | 01605-2328 | | 46-010-1-07A | PLANTATION ST | 838251 |
| 11542906 | 438 | | | PLANTATION | ST | | | | WORCESTER | 01605-2328 | | 46-010-1-03A | PLANTATION ST | 838251 |
| 11542907 | 5 | | | NATURAL HISTORY | DR | | | A | WORCESTER | 01605-2315 | | CO-NDO-02077 | NATURAL HISTORY DR | 861294 |
| 11543038 | 5 | | | NATURAL HISTORY | DR | | | B | WORCESTER | 01605-2315 | | CO-NDO-02077 | NATURAL HISTORY DR | 861294 |
| 11542911 | 7 | | | CRILLON | RD | | | | WORCESTER | 01605-2307 | | 46-009-00350 | CRILLON RD | 862284 |
| 11542919 | 217 | | | LAKE | AVE | N | | | WORCESTER | 01605-2347 | | 46-011-00018 | LAKE AVE NORTH | 863293 |
| 11542943 | 488 | | | PLANTATION | ST | | | | WORCESTER | 01605-2355 | | 46-012-01-15 | PLANTATION ST | 838251 |
| 11542974 | 221 | | | LAKE | AVE | N | | | WORCESTER | 01605-2347 | | 46-011-0023A | LAKE AVE NORTH | 863293 |
| 11543056 | 1 | | | SONOMA | DR | | | | WORCESTER | 01605-2331 | | 46-011-00003 | SONOMA DR | 863288 |
| 11543070 | 42 | | | WIGWAM HILL | DR | | | | WORCESTER | 01605-2356 | | 46-012-1-34A | WIGWAM HILL DR | 856295 |
| 11543089 | 440 | | | PLANTATION | ST | | | | WORCESTER | 01605-2328 | | 46-010-1-03B | PLANTATION ST | 838251 |
| 11543162 | 68 | | | WIGWAM HILL | DR | | | | WORCESTER | 01605-2351 | | 46-012-01-40 | WIGWAM HILL DR | 856295 |
| 11543167 | 458 | | | PLANTATION | ST | | | | WORCESTER | 01605-2355 | | 46-010-1-08B | PLANTATION ST | 838251 |
| 11543171 | 90 | | | WIGWAM HILL | DR | | | | WORCESTER | 01605-2351 | | 46-010-1-46B | WIGWAM HILL DR | 856295 |
| 11543207 | 462 | | | PLANTATION | ST | | | | WORCESTER | 01605-2355 | | 46-012-1-09B | PLANTATION ST | 838251 |
| 11543235 | 10 | | | TACONIC | RD | | | | WORCESTER | | | 46-008-00480 | TACONIC RD | 853282 |
| 11543279 | 64 | | | WIGWAM HILL | DR | | | | WORCESTER | 01605-2356 | | 46-012-1-39B | WIGWAM HILL DR | 856295 |
| 11543280 | 464 | | | PLANTATION | ST | | | | WORCESTER | 01605-2355 | | 46-012-1-10A | PLANTATION ST | 838251 |
| 11543298 | 62 | | | WIGWAM HILL | DR | | | | WORCESTER | 01605-2356 | | 46-012-1-39A | WIGWAM HILL DR | 856295 |
| 11543315 | 470 | | | PLANTATION | ST | | | | WORCESTER | 01605-2355 | | 46-012-1-11B | PLANTATION ST | 838251 |

| | | | | | | | | | | | | | | |
|----------|-----|--|--|-----------------|-----|---|--|--|-----------|------------|--|--------------|--------------------|--------|
| 11543318 | 13 | | | WIGWAM HILL | DR | | | | WORCESTER | 01605-2337 | | 46-012-06-09 | WIGWAM HILL DR | 856295 |
| 11543351 | 514 | | | PLANTATION | ST | | | | WORCESTER | | | 46-014-0022B | PLANTATION ST | 838251 |
| 11543354 | 16 | | | GOUCHER | AVE | | | | WORCESTER | 01605-2210 | | 39-018-00501 | GOUCHER AVE | 823300 |
| 11543417 | 99 | | | NATURAL HISTORY | DR | | | | WORCESTER | 01605-2354 | | 46-013-00100 | NATURAL HISTORY DR | 861294 |
| 11543419 | 56 | | | WIGWAM HILL | DR | | | | WORCESTER | 01605-2356 | | 46-012-1-37B | WIGWAM HILL DR | 856295 |
| 11543428 | 12 | | | WIGWAM HILL | DR | | | | WORCESTER | 01605-2338 | | 46-014-0026B | WIGWAM HILL DR | 856295 |
| 11543430 | 86 | | | WIGWAM HILL | DR | | | | WORCESTER | 01605-2351 | | 46-010-1-45B | WIGWAM HILL DR | 856295 |
| 11543431 | 38 | | | WIGWAM HILL | DR | | | | WORCESTER | 01605-2356 | | 46-014-0033A | WIGWAM HILL DR | 856295 |
| 11543443 | 14 | | | GOUCHER | AVE | | | | WORCESTER | 01605-2210 | | 39-018-0502A | GOUCHER AVE | 823300 |
| 11543475 | 474 | | | PLANTATION | ST | | | | WORCESTER | 01605-2355 | | 46-012-1-12B | PLANTATION ST | 838251 |
| 11543484 | 9 | | | BRYN MAWR | AVE | | | | WORCESTER | 01605-2205 | | 39-017-00546 | BRYN MAWR AVE | 822302 |
| 11543506 | 88 | | | WIGWAM HILL | DR | | | | WORCESTER | 01605-2351 | | 46-010-1-46A | WIGWAM HILL DR | 856295 |
| 11543509 | 466 | | | PLANTATION | ST | | | | WORCESTER | 01605-2355 | | 46-012-1-10B | PLANTATION ST | 838251 |
| 11543510 | 57 | | | COLBY | AVE | | | | WORCESTER | 01605-2223 | | 39-017-00568 | COLBY AVE | 815304 |
| 11543543 | 3 | | | BRYN MAWR | AVE | | | | WORCESTER | 01605-2205 | | 39-017-00543 | BRYN MAWR AVE | 822302 |
| 11543563 | 237 | | | LAKE | AVE | N | | | WORCESTER | 01605-2347 | | 46-013-00027 | LAKE AVE NORTH | 863293 |
| 11543567 | 4 | | | SIMMONS | AVE | | | | WORCESTER | 01605-2200 | | 39-017-00566 | SIMMONS AVE | 820303 |
| 11543578 | 40 | | | WIGWAM HILL | DR | | | | WORCESTER | 01605-2356 | | 46-014-0033B | WIGWAM HILL DR | 856295 |
| 11543590 | 73 | | | COLBY | AVE | | | | WORCESTER | 01605-2219 | | 39-017-00486 | COLBY AVE | 815304 |
| 11543630 | 90 | | | TRINITY | AVE | | | | WORCESTER | 01605-2235 | | 39-018-00497 | TRINITY AVE | 818309 |
| 11543644 | 5 | | | BRYN MAWR | AVE | | | | WORCESTER | 01605-2205 | | 39-017-00545 | BRYN MAWR AVE | 822302 |
| 11543652 | 54 | | | WIGWAM HILL | DR | | | | WORCESTER | 01605-2356 | | 46-012-1-37A | WIGWAM HILL DR | 856295 |
| 11543680 | 25 | | | NATURAL HISTORY | DR | | | | WORCESTER | 01605-2352 | | 46-011-00119 | NATURAL HISTORY DR | 861294 |
| 11543703 | 472 | | | PLANTATION | ST | | | | WORCESTER | 01605-2355 | | 46-012-1-12A | PLANTATION ST | 838251 |
| 11543709 | 4 | | | WIGWAM HILL | DR | | | | WORCESTER | 01605-2337 | | 46-014-0024B | WIGWAM HILL DR | 856295 |
| 11543716 | 10 | | | WIGWAM HILL | DR | | | | WORCESTER | | | 46-014-0026A | WIGWAM HILL DR | 856295 |
| 11543719 | 245 | | | LAKE | AVE | N | | | WORCESTER | 01605-2347 | | 46-013-00030 | LAKE AVE NORTH | 863293 |
| 11543724 | 71 | | | COLBY | AVE | | | | WORCESTER | 01605-2219 | | 39-017-00512 | COLBY AVE | 815304 |
| 11543725 | 34 | | | WIGWAM HILL | DR | | | | WORCESTER | 01605-2356 | | 46-014-0032B | WIGWAM HILL DR | 856295 |
| 11543742 | 476 | | | PLANTATION | ST | | | | WORCESTER | 01605-2355 | | 46-012-1-13A | PLANTATION ST | 838251 |
| 11543773 | 9 | | | MOUNT HOLYOKE | AVE | | | | WORCESTER | 01605-2216 | | 39-016-00605 | MOUNT HOLYOKE AVE | 818305 |
| 11543783 | 5 | | | WELLESLEY | AVE | | | | WORCESTER | 01605-2222 | | 39-017-00487 | WELLESLEY AVE | 825299 |
| 11543784 | 13 | | | SONOMA | DR | | | | WORCESTER | 01605-2331 | | 46-011-00014 | SONOMA DR | 863288 |
| 11543789 | 444 | | | PLANTATION | ST | | | | WORCESTER | 01605-2328 | | 46-010-01-5A | PLANTATION ST | 838251 |

| | | | | | | | | | | | | | | |
|----------|-----|---|--|---------------|-----|--|--|--|-----------|------------|--|--------------|-------------------|--------|
| 11543801 | 11 | | | BRYN MAWR | AVE | | | | WORCESTER | 01605-2205 | | 39-017-00547 | BRYN MAWR AVE | 822302 |
| 11543824 | 496 | | | PLANTATION | ST | | | | WORCESTER | 01605-4300 | | 46-014-0017B | PLANTATION ST | 838251 |
| 11543836 | 10 | | | SIMMONS | AVE | | | | WORCESTER | 01605-2200 | | 39-017-00563 | SIMMONS AVE | 820303 |
| 11543863 | 4 | | | LASELLE | AVE | | | | WORCESTER | 01605-2213 | | 39-016-00615 | LASELLE AVE | 816307 |
| 11543932 | 32 | | | WIGWAM HILL | DR | | | | WORCESTER | 01605-2338 | | 46-014-0031B | WIGWAM HILL DR | 856295 |
| 11543939 | 15 | | | BRYN MAWR | AVE | | | | WORCESTER | 01605-2205 | | 39-017-00549 | BRYN MAWR AVE | 822302 |
| 11543941 | 498 | | | PLANTATION | ST | | | | WORCESTER | 01605-4300 | | 46-014-00018 | PLANTATION ST | 838251 |
| 11543975 | 2 | A | | LASELLE | AVE | | | | WORCESTER | 01605-2213 | | 39-016-00617 | LASELLE AVE | 816307 |
| 11544025 | 52 | | | WIGWAM HILL | DR | | | | WORCESTER | 01605-2356 | | 46-012-1-36B | WIGWAM HILL DR | 856295 |
| 11544062 | 11 | | | MOUNT HOLYOKE | AVE | | | | WORCESTER | 01605-2216 | | 39-016-00606 | MOUNT HOLYOKE AVE | 818305 |
| 11544066 | 14 | | | SIMMONS | AVE | | | | WORCESTER | 01605-2200 | | 39-017-00562 | SIMMONS AVE | 820303 |
| 11544068 | 2 | | | WIGWAM HILL | DR | | | | WORCESTER | 01605-2337 | | 46-014-0024A | WIGWAM HILL DR | 856295 |
| 11544096 | 30 | | | WIGWAM HILL | DR | | | | WORCESTER | 01605-2338 | | 46-014-0031A | WIGWAM HILL DR | 856295 |
| 11544154 | 6 | | | LASELLE | AVE | | | | WORCESTER | 01605-2213 | | 39-016-00614 | LASELLE AVE | 816307 |
| 11544243 | 4 | | | GOUCHER | AVE | | | | WORCESTER | 01605-2210 | | 39-017-00510 | GOUCHER AVE | 823300 |
| 11544269 | 28 | | | WIGWAM HILL | DR | | | | WORCESTER | 01605-2338 | | 46-014-0030B | WIGWAM HILL DR | 856295 |
| 11544304 | 16 | | | SIMMONS | AVE | | | | WORCESTER | 01605-2200 | | 39-017-00561 | SIMMONS AVE | 820303 |
| 11544348 | 502 | | | PLANTATION | ST | | | | WORCESTER | 01605-4300 | | 46-014-0019A | PLANTATION ST | 838251 |
| 11544349 | 26 | | | WIGWAM HILL | DR | | | | WORCESTER | 01605-2338 | | 46-014-0030A | WIGWAM HILL DR | 856295 |
| 11544366 | 15 | | | WELLESLEY | AVE | | | | WORCESTER | 01605-2222 | | 39-017-00491 | WELLESLEY AVE | 825299 |
| 11544394 | 11 | | | WELLESLEY | AVE | | | | WORCESTER | 01605-2222 | | 39-017-00489 | WELLESLEY AVE | 825299 |
| 11544407 | 8 | | | GOUCHER | AVE | | | | WORCESTER | 01605-2210 | | 39-017-0507A | GOUCHER AVE | 823300 |
| 11544428 | 17 | | | BRYN MAWR | AVE | | | | WORCESTER | 01605-2205 | | 39-018-00550 | BRYN MAWR AVE | 822302 |
| 11544560 | 6 | | | GOUCHER | AVE | | | | WORCESTER | 01605-2210 | | 39-017-0508A | GOUCHER AVE | 823300 |
| 11544591 | 21 | | | BRYN MAWR | AVE | | | | WORCESTER | 01605-2205 | | 39-018-00552 | BRYN MAWR AVE | 822302 |
| 11544614 | 24 | | | WIGWAM HILL | DR | | | | WORCESTER | 01605-2338 | | 46-014-0029A | WIGWAM HILL DR | 856295 |
| 11544642 | 19 | | | WELLESLEY | AVE | | | | WORCESTER | 01605-2222 | | 39-017-00493 | WELLESLEY AVE | 825299 |
| 11544691 | 43 | | | COLBY | AVE | | | | WORCESTER | 01605-2218 | | 39-016-00599 | COLBY AVE | 815304 |
| 11544700 | 22 | | | WIGWAM HILL | DR | | | | WORCESTER | 01605-2338 | | 46-014-0029B | WIGWAM HILL DR | 856295 |
| 11544709 | 22 | | | SIMMONS | AVE | | | | WORCESTER | 01605-2200 | | 39-018-00558 | SIMMONS AVE | 820303 |
| 11544727 | 20 | | | WIGWAM HILL | DR | | | | WORCESTER | 01605-2338 | | 46-014-00028 | WIGWAM HILL DR | 856295 |
| 11544772 | 18 | | | SIMMONS | AVE | | | | WORCESTER | 01605-2200 | | 39-017-00560 | SIMMONS AVE | 820303 |
| 11544780 | 74 | | | TRINITY | AVE | | | | WORCESTER | 01605-2230 | | 39-018-00553 | TRINITY AVE | 818309 |
| 11544863 | 61 | | | COLBY | AVE | | | | WORCESTER | 01605-2223 | | 39-017-00541 | COLBY AVE | 815304 |

| | | | | | | | | | | | | | | |
|----------|-----|---|--|-----------------|-----|---|--|--|-----------|------------|--|--------------|--------------------|--------|
| 11544992 | 3 | | | MOUNT HOLYOKE | AVE | | | | WORCESTER | 01605-2216 | | 39-016-00600 | MOUNT HOLYOKE AVE | 818305 |
| 11545093 | 7 | | | MOUNT HOLYOKE | AVE | | | | WORCESTER | 01605-2216 | | 39-016-00603 | MOUNT HOLYOKE AVE | 818305 |
| 11545105 | 5 | | | MOUNT HOLYOKE | AVE | | | | WORCESTER | 01605-2216 | | 39-016-00602 | MOUNT HOLYOKE AVE | 818305 |
| 11545108 | 2 | | | LASELLE | AVE | | | | WORCESTER | 01605-2213 | | 39-016-00620 | LASELLE AVE | 816307 |
| 11555287 | 516 | | | PLANTATION | ST | | | | WORCESTER | 01604-4723 | | 46-014-00023 | PLANTATION ST | 838251 |
| 11558808 | 518 | | | PLANTATION | ST | | | | WORCESTER | 01604-4723 | | 46-014-00023 | PLANTATION ST | 838251 |
| 11555351 | 56 | | | WAUWINET | RD | | | | WORCESTER | 01605-2357 | | 46-010-00190 | WAUWINET RD | 857293 |
| 11555429 | 12 | | | CRILLON | RD | | | | WORCESTER | 01605 | | 46-009-325-2 | CRILLON RD | 862284 |
| 11555430 | 22 | R | | TACONIC | RD | | | | WORCESTER | 01605-2334 | | 46-008-0479B | TACONIC RD | 853282 |
| 11555560 | 10 | | | NATURAL HISTORY | DR | | | | WORCESTER | 01605-2316 | | 46-011-00019 | NATURAL HISTORY DR | 861294 |
| 11555561 | 60 | | | WAUWINET | RD | | | | WORCESTER | 01605-2357 | | 46-010-00188 | WAUWINET RD | 857293 |
| 11555565 | 23 | | | CHEQUESSET | RD | | | | WORCESTER | 01605-2306 | | 46-006-00251 | CHEQUESSET RD | 856277 |
| 11555591 | 24 | | | CHEQUESSET | RD | | | | WORCESTER | | | 46-006-00210 | CHEQUESSET RD | 856277 |
| 11555623 | 430 | | | PLANTATION | ST | | | | WORCESTER | 01604-4723 | | 46-010-01-01 | PLANTATION ST | 838251 |
| 11555658 | 32 | | | BELCOURT | RD | | | | WORCESTER | 01605-2302 | | 46-006-00280 | BELCOURT RD | 857280 |
| 11555672 | 50 | | | BELCOURT | RD | | | | WORCESTER | 01605-2364 | | 46-006-00272 | BELCOURT RD | 857280 |
| 11556438 | 40 | | | BELCOURT | RD | | | | WORCESTER | 01605-2302 | | 46-006-00274 | BELCOURT RD | 857280 |
| 11555677 | 55 | | | MOHICAN | RD | | | | WORCESTER | 01604 | | 46-003-0047A | MOHICAN RD | 858270 |
| 11555687 | 64 | | | WAUWINET | RD | | | | WORCESTER | 01605-2357 | | 46-010-00182 | WAUWINET RD | 857293 |
| 11555714 | 28 | | | CHEQUESSET | RD | | | | WORCESTER | 01605-2306 | | 46-006-00202 | CHEQUESSET RD | 856277 |
| 11555793 | 26 | | | CHEQUESSET | RD | | | | WORCESTER | | | 46-006-00206 | CHEQUESSET RD | 856277 |
| 11540858 | 33 | A | | DOMINION | RD | | | | WORCESTER | 01605 | | 46-006-00180 | DOMINION RD | 856275 |
| 11559763 | 33 | B | | DOMINION | RD | | | | WORCESTER | 01605 | | 46-006-00180 | DOMINION RD | 856275 |
| 11559764 | 33 | C | | DOMINION | RD | | | | WORCESTER | 01605 | | 46-006-00180 | DOMINION RD | 856275 |
| 11535764 | 4 | | | PRENTICE | ST | | | | WORCESTER | 01604-1630 | | 16-024-00015 | PRENTICE ST | 817244 |
| 11537088 | 19 | | | LISCOMB | ST | | | | WORCESTER | 01604-1623 | | 16-023-00037 | LISCOMB ST | 819245 |
| 11545623 | 78 | | | TOWER | ST | | | | WORCESTER | 01606-2731 | | 13-014-00017 | TOWER ST | 732324 |
| 11546015 | 29 | | | BOARDMAN | ST | | | | WORCESTER | 01606-2735 | | 13-014-00029 | BOARDMAN ST | 735325 |
| 11541455 | 15 | | | BELCOURT | RD | | | | WORCESTER | 01605-2301 | | 46-007-00007 | BELCOURT RD | 857280 |
| 11541887 | 141 | | | LAKE | AVE | N | | | WORCESTER | 01605-2345 | | 46-006-00268 | LAKE AVE NORTH | 863293 |
| 11532809 | 19 | | | BLOSSOM | ST | | | | WORCESTER | 01609-3400 | | 06-002-00058 | BLOSSOM ST | 705218 |
| 11534231 | 333 | | | SHREWSBURY | ST | | | | WORCESTER | 01604-4614 | | 16-028-00001 | SHREWSBURY ST | 797227 |
| 11534471 | 359 | | | SHREWSBURY | ST | | | | WORCESTER | 01604-4628 | | 16-028-00014 | SHREWSBURY ST | 797227 |
| 11534485 | 58 | | | CHILMARK | ST | | | | WORCESTER | 01604-2831 | | 16-019-00018 | CHILMARK ST | 800234 |

| | | | | | | | | | | | | | | |
|----------|-----|--|--|------------|----|--|--|--|-----------|------------|--|--------------|---------------|--------|
| 11534525 | 5 | | | HECLA | ST | | | | WORCESTER | 01604-1616 | | 16-022-00015 | HECLA ST | 813236 |
| 11534555 | 60 | | | CHILMARK | ST | | | | WORCESTER | 01604-2831 | | 16-019-00019 | CHILMARK ST | 800234 |
| 11534667 | 3 | | | HECLA | ST | | | | WORCESTER | 01604-1616 | | 16-022-00014 | HECLA ST | 813236 |
| 11534832 | 336 | | | SHREWSBURY | ST | | | | WORCESTER | 01604-4615 | | 16-020-00024 | SHREWSBURY ST | 797227 |
| 11534842 | 361 | | | SHREWSBURY | ST | | | | WORCESTER | 01604-4628 | | 16-028-00018 | SHREWSBURY ST | 797227 |
| 11534852 | 39 | | | WILSON | ST | | | | WORCESTER | 01604-2842 | | 16-019-00020 | WILSON ST | 801232 |
| 11534958 | 348 | | | SHREWSBURY | ST | | | | WORCESTER | 01604-4616 | | 16-022-00001 | SHREWSBURY ST | 797227 |
| 11535015 | 346 | | | SHREWSBURY | ST | | | | WORCESTER | 01604-4615 | | 16-020-01-03 | SHREWSBURY ST | 797227 |
| 11535055 | 363 | | | SHREWSBURY | ST | | | | WORCESTER | 01604-4628 | | 16-028-00019 | SHREWSBURY ST | 797227 |
| 11535063 | 64 | | | CHILMARK | ST | | | | WORCESTER | 01604-2831 | | 16-019-00044 | CHILMARK ST | 800234 |
| 11535086 | 68 | | | CHILMARK | ST | | | | WORCESTER | | | 16-020-00022 | CHILMARK ST | 800234 |
| 11535104 | 1 | | | HECLA | ST | | | | WORCESTER | 01604-1616 | | CO-NDO-02070 | HECLA ST | 813236 |
| 11535130 | 391 | | | SHREWSBURY | ST | | | | WORCESTER | 01604-1632 | | 16-022-00019 | SHREWSBURY ST | 797227 |
| 11535140 | 3 | | | DRAPER | ST | | | | WORCESTER | 01604-1613 | | 16-022-00016 | DRAPER ST | 815237 |
| 11535142 | 352 | | | SHREWSBURY | ST | | | | WORCESTER | 01604-4616 | | 16-022-00022 | SHREWSBURY ST | 797227 |
| 11535245 | 41 | | | WILSON | ST | | | | WORCESTER | 01604-2842 | | 16-019-00046 | WILSON ST | 801232 |
| 11535261 | 3 | | | ADAMS | ST | | | | WORCESTER | 01604-1603 | | 16-020-00004 | ADAMS ST | 809241 |
| 11535286 | 5 | | | IMPERIAL | RD | | | | WORCESTER | 01604-1621 | | 16-022-00029 | IMPERIAL RD | 811241 |
| 11535316 | 78 | | | CHILMARK | ST | | | | WORCESTER | 01604-2834 | | 16-020-08-10 | CHILMARK ST | 800234 |
| 11535397 | 339 | | | SHREWSBURY | ST | | | | WORCESTER | 01604-4614 | | 16-028-00002 | SHREWSBURY ST | 797227 |
| 11535418 | 43 | | | WILSON | ST | | | | WORCESTER | 01604-2842 | | 16-019-00021 | WILSON ST | 801232 |
| 11535461 | 1 | | | DRAPER | ST | | | | WORCESTER | 01604-1613 | | 16-022-00026 | DRAPER ST | 815237 |
| 11535493 | 3 | | | IMPERIAL | PL | | | | WORCESTER | 01604-1619 | | 16-021-00032 | IMPERIAL PL | 813241 |
| 11535495 | 74 | | | CHILMARK | ST | | | | WORCESTER | 01604-2831 | | 16-020-25-27 | CHILMARK ST | 800234 |
| 11535534 | 373 | | | SHREWSBURY | ST | | | | WORCESTER | 01604-4631 | | 16-022-00012 | SHREWSBURY ST | 797227 |
| 11535576 | 397 | | | SHREWSBURY | ST | | | | WORCESTER | 01604-1632 | | 16-024-00030 | SHREWSBURY ST | 797227 |
| 11535661 | 28 | | | ADAMS | ST | | | | WORCESTER | 01604-1670 | | CO-NDO-02256 | ADAMS ST | 809241 |
| 11535678 | 6 | | | ADAMS | ST | | | | WORCESTER | 01604-1604 | | 16-022-00003 | ADAMS ST | 809241 |
| 11535689 | 10 | | | MARSHALL | ST | | | | WORCESTER | 01604-2836 | | 16-019-00016 | MARSHALL ST | 802232 |
| 11535699 | 421 | | | SHREWSBURY | ST | | | | WORCESTER | 01604-1632 | | 16-024-00029 | SHREWSBURY ST | 797227 |
| 11535716 | 5 | | | ADAMS | ST | | | | WORCESTER | 01604-1603 | | 16-020-00005 | ADAMS ST | 809241 |
| 11535796 | 345 | | | SHREWSBURY | ST | | | | WORCESTER | 01604-4628 | | 16-028-00003 | SHREWSBURY ST | 797227 |
| 11535803 | 399 | | | SHREWSBURY | ST | | | | WORCESTER | 01604-1632 | | 16-024-0024A | SHREWSBURY ST | 797227 |
| 11535868 | 6 | | | PRENTICE | ST | | | | WORCESTER | 01604-1630 | | 16-024-00016 | PRENTICE ST | 817244 |

| | | | | | | | | | | | | | | |
|----------|-----|-----|--|------------|----|--|--|--|-----------|------------|--|--------------|---------------|--------|
| 11535874 | 405 | | | SHREWSBURY | ST | | | | WORCESTER | 01604-1632 | | 16-024-00025 | SHREWSBURY ST | 797227 |
| 11535987 | 410 | | | SHREWSBURY | ST | | | | WORCESTER | 01604-1659 | | 16-024-00033 | SHREWSBURY ST | 797227 |
| 11536018 | 30 | | | ADAMS | ST | | | | WORCESTER | 01604-1670 | | 16-021-00003 | ADAMS ST | 809241 |
| 11536020 | 425 | | | SHREWSBURY | ST | | | | WORCESTER | 01604-1638 | | 16-025-00033 | SHREWSBURY ST | 797227 |
| 11536021 | 16 | 1/2 | | CAPRERA | RD | | | | WORCESTER | 01604-1657 | | 16-021-0054A | CAPRERA RD | 811245 |
| 11536027 | 49 | | | WILSON | ST | | | | WORCESTER | 01604-2842 | | 16-019-00024 | WILSON ST | 801232 |
| 11536095 | 5 | | | LISCOMB | ST | | | | WORCESTER | 01604-1623 | | 16-023-00042 | LISCOMB ST | 819245 |
| 11536105 | 377 | | | SHREWSBURY | ST | | | | WORCESTER | 01604-1632 | | 16-022-00017 | SHREWSBURY ST | 797227 |
| 11536126 | 12 | | | MARSHALL | ST | | | | WORCESTER | 01604-2836 | | 16-019-00017 | MARSHALL ST | 802232 |
| 11536439 | 56 | | | CHILMARK | ST | | | | WORCESTER | 01604-2852 | | 16-019-00017 | CHILMARK ST | 800234 |
| 11536158 | 14 | | | CAPRERA | RD | | | | WORCESTER | 01604-1657 | | 16-021-00053 | CAPRERA RD | 811245 |
| 11536167 | 24 | | | IMPERIAL | RD | | | | WORCESTER | 01604-1648 | | 16-021-00050 | IMPERIAL RD | 811241 |
| 11536212 | 31 | | | GRANBY | RD | | | | WORCESTER | 01604-1643 | | 16-021-00055 | GRANBY RD | 814243 |
| 11536238 | 7 | | | PRENTICE | ST | | | | WORCESTER | 01604-1629 | | 16-024-00011 | PRENTICE ST | 817244 |
| 11536243 | 51 | | | WILSON | ST | | | | WORCESTER | 01604-2842 | | 16-019-00048 | WILSON ST | 801232 |
| 11536261 | 4 | | | VENTURA | RD | | | | WORCESTER | 01604-1635 | | 16-021-00038 | VENTURA RD | 813243 |
| 11536316 | 16 | | | PRENTICE | ST | | | | WORCESTER | 01604-1630 | | 16-023-00020 | PRENTICE ST | 817244 |
| 11536324 | 18 | | | IMPERIAL | RD | | | | WORCESTER | 01604-1647 | | 16-021-00037 | IMPERIAL RD | 811241 |
| 11536334 | 8 | | | PRENTICE | ST | | | | WORCESTER | 01604-1630 | | 16-024-00017 | PRENTICE ST | 817244 |
| 11536354 | 18 | | | CAPRERA | RD | | | | WORCESTER | 01604-1631 | | 16-021-00056 | CAPRERA RD | 811245 |
| 11536373 | 8 | | | LISCOMB | ST | | | | WORCESTER | 01604-1624 | | 16-023-00028 | LISCOMB ST | 819245 |
| 11536374 | 40 | | | ADAMS | ST | | | | WORCESTER | 01604-1670 | | 16-021-00019 | ADAMS ST | 809241 |
| 11536376 | 12 | | | CAPRERA | RD | | | | WORCESTER | 01604-1657 | | 16-021-00052 | CAPRERA RD | 811245 |
| 11536379 | 409 | | | SHREWSBURY | ST | | | | WORCESTER | 01604-1632 | | 16-024-00026 | SHREWSBURY ST | 797227 |
| 11536421 | 16 | | | CAPRERA | RD | | | | WORCESTER | 01604-1657 | | 16-021-00054 | CAPRERA RD | 811245 |
| 11536463 | 17 | | | PRENTICE | ST | | | | WORCESTER | 01604-1629 | | 16-023-00013 | PRENTICE ST | 817244 |
| 11536478 | 10 | | | LISCOMB | ST | | | | WORCESTER | 01604-1663 | | 16-023-00029 | LISCOMB ST | 819245 |
| 11536491 | 351 | | | PLANTATION | ST | | | | WORCESTER | 01604-1665 | | 16-027-00006 | PLANTATION ST | 838251 |
| 11536502 | 8 | | | VENTURA | RD | | | | WORCESTER | 01604-1635 | | 16-021-00040 | VENTURA RD | 813243 |
| 11536556 | 53 | | | WILSON | ST | | | | WORCESTER | 01604-2842 | | 16-019-00025 | WILSON ST | 801232 |
| 11536557 | 342 | | | SHREWSBURY | ST | | | | WORCESTER | 01604-4615 | | 16-020-00048 | SHREWSBURY ST | 797227 |
| 11536630 | 36 | | | GRANBY | RD | | | | WORCESTER | 01604-1644 | | 16-023-00006 | GRANBY RD | 814243 |
| 11536669 | 11 | | | PRENTICE | ST | | | | WORCESTER | 01604-1629 | | 16-024-00013 | PRENTICE ST | 817244 |
| 11536737 | 20 | | | IMPERIAL | RD | | | | WORCESTER | 01604-1648 | | 16-021-00048 | IMPERIAL RD | 811241 |

| | | | | | | | | | | | | | | |
|----------|-----|---|--|------------|----|--|--|--|-----------|------------|--|--------------|---------------|--------|
| 11536744 | 26 | | | GRANBY | RD | | | | WORCESTER | 01604-1644 | | 16-023-00001 | GRANBY RD | 814243 |
| 11536745 | 12 | | | PRENTICE | ST | | | | WORCESTER | 01604-1630 | | 16-024-00019 | PRENTICE ST | 817244 |
| 11536760 | 278 | B | | BELMONT | ST | | | | WORCESTER | 01604-1682 | | CO-NDO-02111 | BELMONT ST | 812248 |
| 11536818 | 278 | A | | BELMONT | ST | | | | WORCESTER | 01604-1682 | | CO-NDO-02111 | BELMONT ST | 812248 |
| 11537822 | 278 | C | | BELMONT | ST | | | | WORCESTER | 01604-1682 | | CO-NDO-02111 | BELMONT ST | 812248 |
| 11537903 | 278 | D | | BELMONT | ST | | | | WORCESTER | 01604-1682 | | CO-NDO-02111 | BELMONT ST | 812248 |
| 11536772 | 353 | | | PLANTATION | ST | | | | WORCESTER | 01604-1665 | | 16-027-00007 | PLANTATION ST | 838251 |
| 11536796 | 424 | | | SHREWSBURY | ST | | | | WORCESTER | 01604-1660 | | 16-024-00021 | SHREWSBURY ST | 797227 |
| 11536800 | 34 | | | ADAMS | ST | | | | WORCESTER | 01604-1670 | | 16-021-00005 | ADAMS ST | 809241 |
| 11536808 | 10 | | | PRENTICE | ST | | | | WORCESTER | 01604-1630 | | 16-024-00018 | PRENTICE ST | 817244 |
| 11536833 | 23 | | | LISCOMB | ST | | | | WORCESTER | 01604-1652 | | 16-023-00035 | LISCOMB ST | 819245 |
| 11536835 | 15 | | | IMPERIAL | RD | | | | WORCESTER | 01604-1649 | | 16-021-00014 | IMPERIAL RD | 811241 |
| 11536837 | 22 | | | IMPERIAL | RD | | | | WORCESTER | 01604-1648 | | 16-021-00049 | IMPERIAL RD | 811241 |
| 11536855 | 5 | | | WARDEN | ST | | | | WORCESTER | 01604-1640 | | 16-027-00010 | WARDEN ST | 833247 |
| 11536876 | 294 | | | BELMONT | ST | | | | WORCESTER | 01604-1602 | | 16-027-00008 | BELMONT ST | 812248 |
| 11536889 | 3 | | | LISCOMB | ST | | | | WORCESTER | 01604-1623 | | 16-024-00031 | LISCOMB ST | 819245 |
| 11536890 | 17 | | | LISCOMB | ST | | | | WORCESTER | 01604-1623 | | 16-023-00038 | LISCOMB ST | 819245 |
| 11536906 | 36 | | | ADAMS | ST | | | | WORCESTER | 01604-1670 | | 16-021-00017 | ADAMS ST | 809241 |
| 11536911 | 6 | | | WARDEN | ST | | | | WORCESTER | 01604-1641 | | 16-027-00005 | WARDEN ST | 833247 |
| 11536924 | 27 | | | GRANBY | RD | | | | WORCESTER | 01604-1643 | | 16-021-00043 | GRANBY RD | 814243 |
| 11536936 | 270 | A | | BELMONT | ST | | | | WORCESTER | 01604-1652 | | 16-023-00009 | BELMONT ST | 812248 |
| 11536964 | 20 | | | LISCOMB | ST | | | | WORCESTER | 01604-1624 | | 16-023-00031 | LISCOMB ST | 819245 |
| 11537348 | 19 | | | MCRAE | CT | | | | WORCESTER | 01604-1625 | | 16-023-00031 | MCRAE CT | 820245 |
| 11536983 | 417 | | | SHREWSBURY | ST | | | | WORCESTER | 01604-1632 | | 16-024-00028 | SHREWSBURY ST | 797227 |
| 11537012 | 34 | A | | ADAMS | ST | | | | WORCESTER | 01604-1670 | | 16-021-00015 | ADAMS ST | 809241 |
| 11537015 | 304 | | | BELMONT | ST | | | | WORCESTER | 01604-1667 | | 16-027-00015 | BELMONT ST | 812248 |
| 11537017 | 14 | | | PRENTICE | ST | | | | WORCESTER | 01604-1630 | | 16-023-00019 | PRENTICE ST | 817244 |
| 11537039 | 290 | | | BELMONT | ST | | | | WORCESTER | 01604-1602 | | 16-026-0001A | BELMONT ST | 812248 |
| 11537040 | 31 | | | PRENTICE | ST | | | | WORCESTER | 01604-1629 | | 16-023-00018 | PRENTICE ST | 817244 |
| 11537079 | 4 | | | WARDEN | ST | | | | WORCESTER | 01604-1641 | | 16-027-00004 | WARDEN ST | 833247 |
| 11537085 | 503 | | | SHREWSBURY | ST | | | | WORCESTER | 01604-1639 | | 16-027-00002 | SHREWSBURY ST | 797227 |
| 11537120 | 42 | | | GRANBY | RD | | | | WORCESTER | 01604-1646 | | 16-023-00008 | GRANBY RD | 814243 |
| 11537159 | 23 | | | PRENTICE | ST | | | | WORCESTER | 01604-1629 | | 16-023-00016 | PRENTICE ST | 817244 |
| 11537238 | 40 | | | GRANBY | RD | | | | WORCESTER | 01604-1646 | | 16-023-00007 | GRANBY RD | 814243 |

| | | | | | | | | | | | | | | |
|----------|-----|---|--|--------------|-----|---|--|--|-----------|------------|--|--------------|-----------------|--------|
| 11537241 | 355 | | | PLANTATION | ST | | | | WORCESTER | 01604-1666 | | 16-027-00013 | PLANTATION ST | 838251 |
| 11537349 | 21 | | | LISCOMB | ST | | | | WORCESTER | 01604-1623 | | 16-023-00036 | LISCOMB ST | 819245 |
| 11537377 | 26 | | | PRENTICE | ST | | | | WORCESTER | 01604-1630 | | 16-023-00025 | PRENTICE ST | 817244 |
| 11537694 | 7 | | | WARDEN | ST | | | | WORCESTER | 01604-1640 | | 16-027-00011 | WARDEN ST | 833247 |
| 11537941 | 28 | | | PRENTICE | ST | | | | WORCESTER | 01604-1630 | | 16-023-00026 | PRENTICE ST | 817244 |
| 11538017 | 359 | | | PLANTATION | ST | | | | WORCESTER | 01604-1666 | | 16-027-0012A | PLANTATION ST | 838251 |
| 11556129 | 1 | | | LISCOMB | ST | | | | WORCESTER | 01604-1624 | | 16-024-00032 | LISCOMB ST | 819245 |
| 11556180 | 480 | | | SHREWSBURY | ST | | | | WORCESTER | 01604-1662 | | 16-026-00001 | SHREWSBURY ST | 797227 |
| 11556213 | 395 | | | SHREWSBURY | ST | | | | WORCESTER | 01604-1632 | | 16-024-00023 | SHREWSBURY ST | 797227 |
| 11556215 | 393 | | | SHREWSBURY | ST | | | | WORCESTER | 01604-4603 | | 16-022-00020 | SHREWSBURY ST | 797227 |
| 11556247 | 386 | | | SHREWSBURY | ST | | | | WORCESTER | 01604 | | 16-024-00008 | SHREWSBURY ST | 797227 |
| 11556250 | 10 | | | ADAMS | ST | | | | WORCESTER | 01604 | | 16-022-00005 | ADAMS ST | 809241 |
| 11556591 | 371 | | | SHREWSBURY | ST | | | | WORCESTER | 01604-4683 | | 16-022-00011 | SHREWSBURY ST | 797227 |
| 11540338 | 53 | | | MOHICAN | RD | | | | WORCESTER | 01605-2311 | | 46-003-42-45 | MOHICAN RD | 858270 |
| 11540616 | 29 | | | DOMINION | RD | | | | WORCESTER | 01605-4318 | | 46-006-00178 | DOMINION RD | 856275 |
| 11540777 | 27 | | | WINNECONNETT | RD | | | | WORCESTER | 01605-2340 | | 46-002-00166 | WINNECONNETT RD | 858273 |
| 11541399 | 414 | | | PLANTATION | ST | | | | WORCESTER | 01605-2326 | | 46-007-00493 | PLANTATION ST | 838251 |
| 11542359 | 414 | | | PLANTATION | ST | | | | WORCESTER | 01605-2326 | | 46-007-00493 | PLANTATION ST | 838251 |
| 11541519 | 190 | | | DOMINION | RD | | | | WORCESTER | 01605-2368 | | 46-006-00189 | DOMINION RD | 856275 |
| 11541777 | 117 | | | LAKE | AVE | N | | | WORCESTER | 01605-2345 | | 46-006-00194 | LAKE AVE NORTH | 863293 |
| 11542076 | 175 | | | LAKE | AVE | N | | | WORCESTER | 01605-2346 | | 46-009-00320 | LAKE AVE NORTH | 863293 |
| 11542168 | 31 | A | | BELCOURT | RD | | | | WORCESTER | 01605-2301 | | 46-008-0412B | BELCOURT RD | 857280 |
| 11542269 | 17 | | | TACONIC | RD | | | | WORCESTER | 01605-2333 | | 46-008-0004A | TACONIC RD | 853282 |
| 11542578 | 19 | | | TACONIC | RD | | | | WORCESTER | 01605-2333 | | 46-008-0005A | TACONIC RD | 853282 |
| 11542790 | 70 | | | WIGWAM HILL | DR | | | | WORCESTER | 01605-2351 | | 46-010-01-41 | WIGWAM HILL DR | 856295 |
| 11542825 | 454 | | | PLANTATION | ST | | | | WORCESTER | 01605-2328 | | 46-010-1-07B | PLANTATION ST | 838251 |
| 11542828 | 74 | | | WIGWAM HILL | DR | | | | WORCESTER | 01605-2351 | | 46-010-1-42A | WIGWAM HILL DR | 856295 |
| 11542839 | 219 | | | LAKE | AVE | N | | | WORCESTER | 01605-2347 | | 46-011-00023 | LAKE AVE NORTH | 863293 |
| 11543001 | 10 | | | WAUWINET | RD | | | | WORCESTER | 01605-2357 | | 46-010-00053 | WAUWINET RD | 857293 |
| 11543074 | 460 | | | PLANTATION | ST | | | | WORCESTER | 01605-2355 | | 46-012-1-09A | PLANTATION ST | 838251 |
| 11543174 | 225 | | | LAKE | AVE | N | | | WORCESTER | 01605-2347 | | 46-013-24-26 | LAKE AVE NORTH | 863293 |
| 11543300 | 233 | | | LAKE | AVE | N | | | WORCESTER | 01605-2347 | | 46-013-24-26 | LAKE AVE NORTH | 863293 |
| 11543258 | 9 | | | CRILLON | RD | | | | WORCESTER | 01605-2307 | | 46-009-00353 | CRILLON RD | 862284 |
| 11543302 | 60 | | | WIGWAM HILL | DR | | | | WORCESTER | 01605-2356 | | 46-012-1-38B | WIGWAM HILL DR | 856295 |

| | | | | | | | | | | | | | | |
|----------|-----|---|--|-------------|-----|---|--|--|-----------|------------|--|--------------|----------------|--------|
| 11543303 | 14 | | | WIGWAM HILL | DR | | | | WORCESTER | 01605-2338 | | 46-014-00027 | WIGWAM HILL DR | 856295 |
| 11543347 | 512 | | | PLANTATION | ST | | | | WORCESTER | | | 46-014-0022A | PLANTATION ST | 838251 |
| 11543429 | 468 | | | PLANTATION | ST | | | | WORCESTER | 01605-2355 | | 46-012-1-11A | PLANTATION ST | 838251 |
| 11543449 | 1 | | | WELLESLEY | AVE | | | | WORCESTER | 01605-2222 | | 39-017-00485 | WELLESLEY AVE | 825299 |
| 11543450 | 195 | | | LAKE | AVE | N | | | WORCESTER | 01605-2347 | | 46-011-00015 | LAKE AVE NORTH | 863293 |
| 11543521 | 8 | | | SONOMA | DR | | | | WORCESTER | 01605-2332 | | 46-011-0015A | SONOMA DR | 863288 |
| 11543532 | 490 | | | PLANTATION | ST | | | | WORCESTER | 01605-4300 | | 46-014-00016 | PLANTATION ST | 838251 |
| 11543572 | 442 | | | PLANTATION | ST | | | | WORCESTER | 01605-2328 | | 46-010-01-04 | PLANTATION ST | 838251 |
| 11543594 | 36 | | | WIGWAM HILL | DR | | | | WORCESTER | 01605-2356 | | 46-014-0032A | WIGWAM HILL DR | 856295 |
| 11543604 | 84 | | | WIGWAM HILL | DR | | | | WORCESTER | 01605-2351 | | 46-010-1-45A | WIGWAM HILL DR | 856295 |
| 11543739 | 86 | | | TRINITY | AVE | | | | WORCESTER | 01605-2235 | | 39-018-00499 | TRINITY AVE | 818309 |
| 11543749 | 8 | | | SIMMONS | AVE | | | | WORCESTER | 01605-2200 | | 39-017-00564 | SIMMONS AVE | 820303 |
| 11543831 | 6 | | | WIGWAM HILL | DR | | | | WORCESTER | 01605-2338 | | 46-014-0025A | WIGWAM HILL DR | 856295 |
| 11543878 | 494 | | | PLANTATION | ST | | | | WORCESTER | 01605-4300 | | 46-014-0017A | PLANTATION ST | 838251 |
| 11544586 | 506 | | | PLANTATION | ST | | | | WORCESTER | 01605-4300 | | 46-014-00020 | PLANTATION ST | 838251 |
| 11544934 | 10 | | | GOUCHER | AVE | | | | WORCESTER | 01605-2210 | | 39-017-0505A | GOUCHER AVE | 823300 |
| 11544946 | 23 | | | WELLESLEY | AVE | | | | WORCESTER | 01605-2222 | | 39-018-00495 | WELLESLEY AVE | 825299 |
| 11556571 | 18 | A | | TACONIC | RD | | | | WORCESTER | 01605-2334 | | 46-007-00485 | TACONIC RD | 853282 |
| 11557048 | 17 | | | WIGWAM HILL | DR | | | | WORCESTER | | | 46-012-14-02 | WIGWAM HILL DR | 856295 |
| 11532865 | 37 | | | BLOSSOM | ST | | | | WORCESTER | 01609-3402 | | 06-002-00048 | BLOSSOM ST | 705218 |
| 11532911 | 25 | | | BLOSSOM | ST | | | | WORCESTER | 01609-3402 | | 06-002-00038 | BLOSSOM ST | 705218 |
| 11532946 | 41 | | | BLOSSOM | ST | | | | WORCESTER | 01609-3402 | | 06-002-00032 | BLOSSOM ST | 705218 |
| 11532969 | 31 | | | BLOSSOM | ST | | | | WORCESTER | 01609-3402 | | 06-002-00030 | BLOSSOM ST | 705218 |
| 11533009 | 27 | | | BLOSSOM | ST | | | | WORCESTER | 01609-3402 | | 06-002-00027 | BLOSSOM ST | 705218 |
| 11533055 | 45 | | | BLOSSOM | ST | | | | WORCESTER | 01609-3402 | | 06-002-00056 | BLOSSOM ST | 705218 |
| 11533358 | 24 | | | HUDSON | ST | | | | WORCESTER | 01609-1944 | | 06-002-00033 | HUDSON ST | 701216 |
| 11534464 | 383 | | | SHREWSBURY | ST | | | | WORCESTER | 01604-1632 | | 16-022-00018 | SHREWSBURY ST | 797227 |
| 11534626 | 12 | | | ADAMS | ST | | | | WORCESTER | 01604-1670 | | 16-022-00006 | ADAMS ST | 809241 |
| 11535201 | 4 | | | ADAMS | ST | | | | WORCESTER | 01604-1604 | | 16-022-00002 | ADAMS ST | 809241 |
| 11535458 | 356 | | | SHREWSBURY | ST | | | | WORCESTER | 01604-4616 | | 16-022-00023 | SHREWSBURY ST | 797227 |
| 11535535 | 356 | | | SHREWSBURY | ST | | | | WORCESTER | 01604-4616 | | 16-022-00023 | SHREWSBURY ST | 797227 |
| 11535475 | 365 | | | SHREWSBURY | ST | | | | WORCESTER | 01604-4631 | | 16-022-00010 | SHREWSBURY ST | 797227 |
| 11535605 | 8 | | | ADAMS | ST | | | | WORCESTER | 01604-1604 | | 16-022-00004 | ADAMS ST | 809241 |
| 11536273 | 411 | | | SHREWSBURY | ST | | | | WORCESTER | 01604-1632 | | 16-024-00027 | SHREWSBURY ST | 797227 |

| | | | | | | | | | | | | | | |
|----------|-----|--|--|------------|-----|---|--|--|-----------|------------|--|--------------|----------------|--------|
| 11536544 | 413 | | | SHREWSBURY | ST | | | | WORCESTER | 01604-1632 | | 16-024-00027 | SHREWSBURY ST | 797227 |
| 11536522 | 9 | | | LISCOMB | ST | | | | WORCESTER | 01604-1623 | | 16-023-00039 | LISCOMB ST | 819245 |
| 11536720 | 14 | | | LISCOMB | ST | | | | WORCESTER | 01604-1664 | | 16-023-00030 | LISCOMB ST | 819245 |
| 11536754 | 21 | | | PRENTICE | ST | | | | WORCESTER | 01604-1629 | | 16-023-00015 | PRENTICE ST | 817244 |
| 11536766 | 19 | | | PRENTICE | ST | | | | WORCESTER | | | 16-023-00014 | PRENTICE ST | 817244 |
| 11536785 | 7 | | | VENTURA | RD | | | | WORCESTER | 01604-1634 | | 16-021-043-2 | VENTURA RD | 813243 |
| 11536787 | 5 | | | VENTURA | RD | | | | WORCESTER | 01604-1634 | | 16-021-00045 | VENTURA RD | 813243 |
| 11536828 | 24 | | | PRENTICE | ST | | | | WORCESTER | 01604-1630 | | 16-023-00024 | PRENTICE ST | 817244 |
| 11536981 | 400 | | | SHREWSBURY | ST | | | | WORCESTER | 01604-1659 | | 16-024-00014 | SHREWSBURY ST | 797227 |
| 11537057 | 402 | | | SHREWSBURY | ST | | | | WORCESTER | 01604-1659 | | 16-024-00014 | SHREWSBURY ST | 797227 |
| 11537047 | 4 | | | LISCOMB | ST | | | | WORCESTER | 01604-1624 | | 16-024-00022 | LISCOMB ST | 819245 |
| 11537205 | 495 | | | SHREWSBURY | ST | | | | WORCESTER | 01604-1653 | | 16-027-00001 | SHREWSBURY ST | 797227 |
| 11537462 | 357 | | | PLANTATION | ST | | | | WORCESTER | 01604-1666 | | 16-027-00012 | PLANTATION ST | 838251 |
| 11556258 | 2 | | | WARDEN | ST | | | | WORCESTER | 01604-1641 | | 16-027-00003 | WARDEN ST | 833247 |
| 11552271 | 30 | | | ROLLINSON | RD | | | | WORCESTER | 01606-1518 | | 23-035-00069 | ROLLINSON RD | 783398 |
| 11546613 | 22 | | | MERRILL | RD | | | | WORCESTER | 01606-2741 | | 13-010-0005A | MERRILL RD | 733328 |
| 11559167 | 74 | | | BOYD | ST | | | | WORCESTER | 01606-2705 | | 13-015-0005B | BOYD ST | 730324 |
| 11539969 | 35 | | | MOHICAN | RD | | | | WORCESTER | 01605-2311 | | 46-002-26-29 | MOHICAN RD | 858270 |
| 11541063 | 2 | | | CRILLON | RD | | | | WORCESTER | 01605-2308 | | 46-009-00337 | CRILLON RD | 862284 |
| 11541176 | 3 | | | CADORNA | RD | | | | WORCESTER | 01605-2303 | | 46-007-00442 | CADORNA RD | 851277 |
| 11541178 | 408 | | | PLANTATION | ST | | | | WORCESTER | 01605-2326 | | 46-007-00444 | PLANTATION ST | 838251 |
| 11541400 | 1 | | | BELCOURT | RD | | | | WORCESTER | 01605-2301 | | 46-007-00444 | BELCOURT RD | 857280 |
| 11541423 | 410 | | | PLANTATION | ST | | | | WORCESTER | 01605-2326 | | 46-007-00444 | PLANTATION ST | 838251 |
| 11541367 | 5 | | | TACONIC | RD | | | | WORCESTER | 01605 | | 46-007-00440 | TACONIC RD | 853282 |
| 11558770 | 3 | | | TACONIC | RD | | | | WORCESTER | 01605 | | 46-007-00440 | TACONIC RD | 853282 |
| 11541389 | 9 | | | CADORNA | RD | | | | WORCESTER | 01605-2303 | | 46-007-00437 | CADORNA RD | 851277 |
| 11541417 | 173 | | | LAKE | AVE | N | | | WORCESTER | 01605-2346 | | 46-009-00317 | LAKE AVE NORTH | 863293 |
| 11541447 | 133 | | | LAKE | AVE | N | | | WORCESTER | 01605-2345 | | 46-006-00264 | LAKE AVE NORTH | 863293 |
| 11541480 | 149 | | | LAKE | AVE | N | | | WORCESTER | 01605-2346 | | 46-009-00306 | LAKE AVE NORTH | 863293 |
| 11541595 | 157 | | | LAKE | AVE | N | | | WORCESTER | 01605-2346 | | 46-009-00309 | LAKE AVE NORTH | 863293 |
| 11541645 | 21 | | | BELCOURT | RD | | | | WORCESTER | 01605-2301 | | 46-008-00010 | BELCOURT RD | 857280 |
| 11541784 | 23 | | | BELCOURT | RD | | | | WORCESTER | 01605 | | 46-008-001-L | BELCOURT RD | 857280 |
| 11541839 | 25 | | | BELCOURT | RD | | | | WORCESTER | 01605 | | 46-008-001-R | BELCOURT RD | 857280 |
| 11541840 | 27 | | | BELCOURT | RD | | | | WORCESTER | 01605 | | 46-008-002-L | BELCOURT RD | 857280 |

| | | | | | | | | | | | | | | |
|----------|-----|---|--|-----------------|------|---|--|---|-----------|------------|--|--------------|--------------------|--------|
| 11541980 | 7 | | | TACONIC | RD | | | | WORCESTER | | | 46-007-437BR | TACONIC RD | 853282 |
| 11542161 | 9 | | | TACONIC | RD | | | | WORCESTER | | | 46-007-437BL | TACONIC RD | 853282 |
| 11542206 | 29 | | | BELCOURT | RD | | | | WORCESTER | 01605 | | 46-008-002-R | BELCOURT RD | 857280 |
| 11542211 | 31 | B | | BELCOURT | RD | | | | WORCESTER | 01605-2301 | | 46-008-00412 | BELCOURT RD | 857280 |
| 11542244 | 39 | | | BELCOURT | RD | | | | WORCESTER | 01605-2301 | | 46-009-00368 | BELCOURT RD | 857280 |
| 11542278 | 43 | | | BELCOURT | RD | | | | WORCESTER | 01605-2301 | | 46-009-00341 | BELCOURT RD | 857280 |
| 11542281 | 1 | | | NATURAL HISTORY | DR | | | | WORCESTER | 01605-2315 | | 46-011-0129A | NATURAL HISTORY DR | 861294 |
| 11542407 | 181 | | | LAKE | AVE | N | | | WORCESTER | 01605-2346 | | 46-011-00001 | LAKE AVE NORTH | 863293 |
| 11542586 | 205 | | | LAKE | AVE | N | | | WORCESTER | 01605-2347 | | 46-011-00017 | LAKE AVE NORTH | 863293 |
| 11542649 | 31 | | | NATURAL HISTORY | DR | | | | WORCESTER | 01605-2352 | | 46-011-00115 | NATURAL HISTORY DR | 861294 |
| 11543178 | 35 | | | NATURAL HISTORY | DR | | | | WORCESTER | 01605-2352 | | 46-011-00108 | NATURAL HISTORY DR | 861294 |
| 11543730 | 343 | B | | LAKE | AVE | N | | | WORCESTER | 01605-2043 | | 46-016-0011A | LAKE AVE NORTH | 863293 |
| 11545333 | 343 | A | | LAKE | AVE | N | | | WORCESTER | 01605-2043 | | 46-016-0011A | LAKE AVE NORTH | 863293 |
| 11543880 | 12 | | | TECONNETT | PATH | | | | WORCESTER | 01605-2328 | | 46-016-09-13 | TECONNETT PATH | 859306 |
| 11544961 | 10 | | | TECONNETT | PATH | | | | WORCESTER | 01605-3536 | | 46-016-09-13 | TECONNETT PATH | 859306 |
| 11544593 | 8 | | | NATURAL HISTORY | RD | | | | WORCESTER | 01605-2318 | | 46-016-001-4 | NATURAL HISTORY RD | 857304 |
| 11544978 | 319 | | | LAKE | AVE | N | | | WORCESTER | 01605-2045 | | 46-016-005-8 | LAKE AVE NORTH | 863293 |
| 11545267 | 70 | | | TRINITY | AVE | | | | WORCESTER | 01605-2230 | | 39-018-00555 | TRINITY AVE | 818309 |
| 11555686 | 70 | | | WAUWINET | RD | | | | WORCESTER | | | 46-011-00166 | WAUWINET RD | 857293 |
| 11558867 | 37 | A | | BELCOURT | RD | | | | WORCESTER | 01605 | | 46-008-368-A | BELCOURT RD | 857280 |
| 11558868 | 37 | B | | BELCOURT | RD | | | | WORCESTER | 01605 | | 46-008-368-A | BELCOURT RD | 857280 |
| 11559059 | 33 | | | NATURAL HISTORY | DR | | | | WORCESTER | 01605 | | 46-011-108-1 | NATURAL HISTORY DR | 861294 |
| 11559211 | 14 | | | CRILLON | RD | | | | WORCESTER | 01605 | | 46-009-325-1 | CRILLON RD | 862284 |
| 11559501 | 15 | | | WIGWAM HILL | DR | | | | WORCESTER | | | 46-012-14-01 | WIGWAM HILL DR | 856295 |
| 11536302 | 18 | | | PRENTICE | ST | | | | WORCESTER | 01604-1630 | | 16-023-00021 | PRENTICE ST | 817244 |
| 11536365 | 7 | | | LISCOMB | ST | | | | WORCESTER | 01604-1623 | | 16-023-00041 | LISCOMB ST | 819245 |
| 11536480 | 9 | | | IMPERIAL | RD | | | | WORCESTER | | | 16-021-00011 | IMPERIAL RD | 811241 |
| 11536496 | 475 | | | SHREWSBURY | ST | | | | WORCESTER | 01604-1638 | | 16-025-00002 | SHREWSBURY ST | 797227 |
| 11536558 | 491 | | | SHREWSBURY | ST | | | | WORCESTER | 01604-1638 | | 16-026-00004 | SHREWSBURY ST | 797227 |
| 11536626 | 490 | | | SHREWSBURY | ST | | | | WORCESTER | 01604-1662 | | 16-026-0000A | SHREWSBURY ST | 797227 |
| 11536758 | 490 | | | SHREWSBURY | ST | | | 2 | WORCESTER | 01604-1607 | | 16-026-0000A | SHREWSBURY ST | 797227 |
| 11536873 | 490 | | | SHREWSBURY | ST | | | 1 | WORCESTER | 01604-1607 | | 16-026-0000A | SHREWSBURY ST | 797227 |
| 11536949 | 490 | | | SHREWSBURY | ST | | | 7 | WORCESTER | 01604-1607 | | 16-026-0000A | SHREWSBURY ST | 797227 |
| 11537014 | 490 | | | SHREWSBURY | ST | | | 8 | WORCESTER | 01604-1607 | | 16-026-0000A | SHREWSBURY ST | 797227 |

| | | | | | | | | | | | | | | |
|----------|-----|---|--|--------------|-----|--|--|---|-----------|------------|--|--------------|------------------|--------|
| 11537359 | 490 | | | SHREWSBURY | ST | | | 6 | WORCESTER | 01604-1607 | | 16-026-0000A | SHREWSBURY ST | 797227 |
| 11537438 | 490 | | | SHREWSBURY | ST | | | 4 | WORCESTER | 01604-1607 | | 16-026-0000A | SHREWSBURY ST | 797227 |
| 11537477 | 490 | | | SHREWSBURY | ST | | | 5 | WORCESTER | 01604-1607 | | 16-026-0000A | SHREWSBURY ST | 797227 |
| 11537782 | 490 | | | SHREWSBURY | ST | | | 3 | WORCESTER | 01604-1607 | | 16-026-0000A | SHREWSBURY ST | 797227 |
| 11536667 | 13 | | | IMPERIAL | RD | | | | WORCESTER | 01604-1621 | | 16-021-00013 | IMPERIAL RD | 811241 |
| 11536939 | 12 | | | AITCHISON | ST | | | | WORCESTER | 01604-1636 | | 16-026-00003 | AITCHISON ST | 830245 |
| 11558398 | 465 | | | SHREWSBURY | ST | | | | WORCESTER | 01604 | | 16-025-002-2 | SHREWSBURY ST | 797227 |
| 11558881 | 435 | | | SHREWSBURY | ST | | | | WORCESTER | 01604 | | 16-025-002-4 | SHREWSBURY ST | 797227 |
| 11559026 | 13 | B | | PRENTICE | ST | | | | WORCESTER | 01604-1629 | | 16-023-102-1 | PRENTICE ST | 817244 |
| 11559186 | 13 | A | | PRENTICE | ST | | | | WORCESTER | 01604-1629 | | 16-023-00010 | PRENTICE ST | 817244 |
| 11538081 | 91 | | | STANTON | ST | | | | WORCESTER | 01605-2862 | | 16-006-53+54 | STANTON ST | 791253 |
| 11538374 | 64 | | | EVERARD | ST | | | | WORCESTER | 01605-2852 | | 16-006-28+29 | EVERARD ST | 788253 |
| 11549105 | 284 | | | ST. NICHOLAS | AVE | | | | WORCESTER | 01606-1841 | | 36-036-00012 | ST. NICHOLAS AVE | 802379 |
| 11549876 | 26 | | | POCASSET | AVE | | | | WORCESTER | 01606-1861 | | 36-025-007+8 | POCASSET AVE | 799367 |
| 11551992 | 28 | | | POCASSET | AVE | | | | WORCESTER | 01606-1861 | | 36-025-007+8 | POCASSET AVE | 799367 |
| 11550126 | 17 | | | SACHEM | AVE | | | | WORCESTER | 01606-1825 | | 36-025-00108 | SACHEM AVE | 797366 |
| 11550129 | 24 | | | POCASSET | AVE | | | | WORCESTER | 01606-1861 | | 36-025-09+10 | POCASSET AVE | 799367 |
| 11550251 | 22 | | | POCASSET | AVE | | | | WORCESTER | 01606-1861 | | 36-025-09+10 | POCASSET AVE | 799367 |
| 11550319 | 107 | | | CLARK | ST | | | | WORCESTER | 01606-1763 | | 36-008-57+58 | CLARK ST | 800384 |
| 11550356 | 20 | | | POCASSET | AVE | | | | WORCESTER | 01606-1861 | | 36-025-11+12 | POCASSET AVE | 799367 |
| 11550665 | 18 | | | POCASSET | AVE | | | | WORCESTER | 01606-1861 | | 36-025-11+12 | POCASSET AVE | 799367 |
| 11550388 | 24 | | | BRANDON | RD | | | | WORCESTER | 01606-1610 | | 36-008-00084 | BRANDON RD | 785381 |
| 11550447 | 15 | | | ROWENA | ST | | | | WORCESTER | 01606-1607 | | 36-008-00067 | ROWENA ST | 788385 |
| 11550522 | 38 | | | PURCHASE | ST | | | | WORCESTER | 01606-1604 | | 36-008-49+50 | PURCHASE ST | 787383 |
| 11550641 | 40 | | | PURCHASE | ST | | | | WORCESTER | 01606-1604 | | 36-008-49+50 | PURCHASE ST | 787383 |
| 11550530 | 157 | | | CLARK | ST | | | | WORCESTER | 01606-1754 | | 36-022-001-3 | CLARK ST | 800384 |
| 11550556 | 27 | | | BRANDON | RD | | | | WORCESTER | 01606-1633 | | 36-005-00138 | BRANDON RD | 785381 |
| 11550580 | 12 | | | ROWENA | ST | | | | WORCESTER | 01606-1608 | | 36-009-00119 | ROWENA ST | 788385 |
| 11550591 | 8 | | | BRANDON | RD | | | | WORCESTER | 01606-1610 | | 36-008-76+77 | BRANDON RD | 785381 |
| 11550712 | 31 | | | BRANDON | RD | | | | WORCESTER | 01606-1633 | | 36-005-00139 | BRANDON RD | 785381 |
| 11550723 | 47 | | | PURCHASE | ST | | | | WORCESTER | 01606-1603 | | 36-008-00013 | PURCHASE ST | 787383 |
| 11550726 | 16 | | | POCASSET | AVE | | | | WORCESTER | 01606-1861 | | 36-025-13+14 | POCASSET AVE | 799367 |
| 11551081 | 14 | | | POCASSET | AVE | | | | WORCESTER | 01606-1861 | | 36-025-13+14 | POCASSET AVE | 799367 |
| 11550737 | 121 | | | CLARK | ST | | | | WORCESTER | 01606-1763 | | 36-008-00061 | CLARK ST | 800384 |

| | | | | | | | | | | | | | | |
|----------|-----|--|--|------------|-----|--|--|--|-----------|------------|--|--------------|---------------|--------|
| 11550884 | 40 | | | POCASSET | AVE | | | | WORCESTER | 01606-1861 | | 36-025-001+2 | POCASSET AVE | 799367 |
| 11551019 | 38 | | | POCASSET | AVE | | | | WORCESTER | 01606-1861 | | 36-025-001+2 | POCASSET AVE | 799367 |
| 11550896 | 12 | | | BRANDON | RD | | | | WORCESTER | 01606-1610 | | 36-008-74+75 | BRANDON RD | 785381 |
| 11550985 | 18 | | | PURCHASE | ST | | | | WORCESTER | 01606-1604 | | 36-008-55+56 | PURCHASE ST | 787383 |
| 11551032 | 48 | | | PURCHASE | ST | | | | WORCESTER | 01606-1604 | | 36-008-00047 | PURCHASE ST | 787383 |
| 11551064 | 51 | | | PURCHASE | ST | | | | WORCESTER | 01606-1603 | | 36-008-14+15 | PURCHASE ST | 787383 |
| 11551100 | 10 | | | HOUSATONIC | ST | | | | WORCESTER | 01606-1618 | | 36-009-00225 | HOUSATONIC ST | 790387 |
| 11551161 | 21 | | | PURCHASE | ST | | | | WORCESTER | 01606-1603 | | 36-008-00006 | PURCHASE ST | 787383 |
| 11551222 | 54 | | | PURCHASE | ST | | | | WORCESTER | 01606-1604 | | 36-008-45+46 | PURCHASE ST | 787383 |
| 11551286 | 36 | | | POCASSET | AVE | | | | WORCESTER | 01606-1861 | | 36-025-003+4 | POCASSET AVE | 799367 |
| 11551480 | 34 | | | POCASSET | AVE | | | | WORCESTER | 01606-1861 | | 36-025-003+4 | POCASSET AVE | 799367 |
| 11551317 | 18 | | | ROWENA | ST | | | | WORCESTER | 01606-1608 | | 36-009-00116 | ROWENA ST | 788385 |
| 11551385 | 12 | | | GOVERNORS | ST | | | | WORCESTER | 01606-1627 | | 36-008-72+73 | GOVERNORS ST | 795387 |
| 11551485 | 359 | | | BURNCOAT | ST | | | | WORCESTER | 01606-3130 | | 36-004-00031 | BURNCOAT ST | 779386 |
| 11551490 | 78 | | | UNCATENA | AVE | | | | WORCESTER | 01606-1664 | | 36-022-007+8 | UNCATENA AVE | 799379 |
| 11551509 | 81 | | | EUNICE | AVE | | | | WORCESTER | 01606-3133 | | 36-004-00042 | EUNICE AVE | 782378 |
| 11551525 | 72 | | | UNCATENA | AVE | | | | WORCESTER | 01606-1664 | | 36-022-11+12 | UNCATENA AVE | 799379 |
| 11551579 | 80 | | | BRANDON | RD | | | | WORCESTER | 01606-1612 | | 36-001-60+61 | BRANDON RD | 785381 |
| 11551612 | 363 | | | BURNCOAT | ST | | | | WORCESTER | 01606-3130 | | 36-001-32+33 | BURNCOAT ST | 779386 |
| 11551662 | 26 | | | ROWENA | ST | | | | WORCESTER | 01606-1608 | | 36-009-00113 | ROWENA ST | 788385 |
| 11551688 | 74 | | | UNCATENA | AVE | | | | WORCESTER | 01606-1664 | | 36-022-09+10 | UNCATENA AVE | 799379 |
| 11551704 | 32 | | | POCASSET | AVE | | | | WORCESTER | 01606-1861 | | 36-025-005+6 | POCASSET AVE | 799367 |
| 11551843 | 30 | | | POCASSET | AVE | | | | WORCESTER | 01606-1861 | | 36-025-005+6 | POCASSET AVE | 799367 |
| 11551726 | 367 | | | BURNCOAT | ST | | | | WORCESTER | 01606-3130 | | 36-001-48+4A | BURNCOAT ST | 779386 |
| 11551787 | 33 | | | HOUSATONIC | ST | | | | WORCESTER | 01606-1657 | | 36-003-140+1 | HOUSATONIC ST | 790387 |
| 11551871 | 41 | | | ROWENA | ST | | | | WORCESTER | 01606-1632 | | 36-003-78+79 | ROWENA ST | 788385 |
| 11551942 | 7 | | | ROWENA | ST | | | | WORCESTER | 01606-1607 | | 36-008-62+63 | ROWENA ST | 788385 |
| 11552002 | 88 | | | PURCHASE | ST | | | | WORCESTER | 01606-1606 | | 36-003-00037 | PURCHASE ST | 787383 |
| 11552040 | 24 | | | ONEIDA | AVE | | | | WORCESTER | 01606-1635 | | 36-016-00212 | ONEIDA AVE | 796395 |
| 11552061 | 9 | | | ROWENA | ST | | | | WORCESTER | 01606-1607 | | 36-008-64+65 | ROWENA ST | 788385 |
| 11552065 | 120 | | | PURCHASE | ST | | | | WORCESTER | 01606-1606 | | 36-002-00028 | PURCHASE ST | 787383 |
| 11552081 | 53 | | | HOUSATONIC | ST | | | | WORCESTER | 01606-1657 | | 36-002-00149 | HOUSATONIC ST | 790387 |
| 11552083 | 57 | | | ROWENA | ST | | | | WORCESTER | 01606-1632 | | 36-002-00088 | ROWENA ST | 788385 |
| 11552090 | 43 | | | ROWENA | ST | | | | WORCESTER | 01606-1632 | | 36-003-80+81 | ROWENA ST | 788385 |

| | | | | | | | | | | | | | | |
|----------|-----|--|--|--------------|-----|--|--|--|-----------|------------|--|--------------|------------------|--------|
| 11552112 | 33 | | | GARRISON | AVE | | | | WORCESTER | 01606-1644 | | 36-016-00229 | GARRISON AVE | 798397 |
| 11552155 | 92 | | | BRANDON | RD | | | | WORCESTER | 01606-1612 | | 36-001-54+55 | BRANDON RD | 785381 |
| 11552156 | 60 | | | ROWENA | ST | | | | WORCESTER | 01606-1631 | | 36-002-00097 | ROWENA ST | 788385 |
| 11552195 | 33 | | | GOVERNORS | ST | | | | WORCESTER | 01606-1648 | | 36-021-00065 | GOVERNORS ST | 795387 |
| 11552220 | 63 | | | UNCATENA | AVE | | | | WORCESTER | 01606-1661 | | 36-021-00062 | UNCATENA AVE | 799379 |
| 11552228 | 1 | | | UNCATENA | AVE | | | | WORCESTER | 01606-1625 | | 36-019-0041A | UNCATENA AVE | 799379 |
| 11552275 | 37 | | | HOUSATONIC | ST | | | | WORCESTER | 01606-1657 | | 36-003-00142 | HOUSATONIC ST | 790387 |
| 11552277 | 30 | | | PURCHASE | ST | | | | WORCESTER | 01606-1604 | | 36-008-51+52 | PURCHASE ST | 787383 |
| 11552278 | 14 | | | QUINAPOXET | LN | | | | WORCESTER | 01606-1546 | | 36-001-49+50 | QUINAPOXET LN | 789400 |
| 11552282 | 97 | | | PURCHASE | ST | | | | WORCESTER | | | 36-001-0009B | PURCHASE ST | 787383 |
| 11552298 | 89 | | | ST. NICHOLAS | AVE | | | | WORCESTER | 01606-1658 | | 36-016-00136 | ST. NICHOLAS AVE | 802379 |
| 11552337 | 38 | | | QUINAPOXET | LN | | | | WORCESTER | 01606-1548 | | 36-002-0028A | QUINAPOXET LN | 789400 |
| 11552380 | 30 | | | ST. NICHOLAS | AVE | | | | WORCESTER | 01606-1622 | | 36-019-00109 | ST. NICHOLAS AVE | 802379 |
| 11552382 | 86 | | | ST. NICHOLAS | AVE | | | | WORCESTER | 01606-1624 | | 36-021-94+95 | ST. NICHOLAS AVE | 802379 |
| 11552391 | 80 | | | ST. NICHOLAS | AVE | | | | WORCESTER | 01606-1624 | | 36-021-96+97 | ST. NICHOLAS AVE | 802379 |
| 11552400 | 62 | | | ROWENA | ST | | | | WORCESTER | 01606-1631 | | 36-002-00096 | ROWENA ST | 788385 |
| 11552442 | 29 | | | GOVERNORS | ST | | | | WORCESTER | 01606-1648 | | 36-021-062-2 | GOVERNORS ST | 795387 |
| 11552462 | 45 | | | UNCATENA | AVE | | | | WORCESTER | 01606-1661 | | 36-021-55+56 | UNCATENA AVE | 799379 |
| 11552463 | 85 | | | ST. NICHOLAS | AVE | | | | WORCESTER | 01606-1658 | | 36-016-00134 | ST. NICHOLAS AVE | 802379 |
| 11552503 | 1 | | | INWOOD | RD | | | | WORCESTER | 01606-1513 | | 23-036-00013 | INWOOD RD | 781392 |
| 11552610 | 34 | | | ROLLINSON | RD | | | | WORCESTER | 01606-1518 | | 23-034-00063 | ROLLINSON RD | 783398 |
| 11552621 | 37 | | | GARRISON | AVE | | | | WORCESTER | 01606-1644 | | 36-016-00232 | GARRISON AVE | 798397 |
| 11552623 | 86 | | | QUINAPOXET | LN | | | | WORCESTER | 01606-1560 | | 36-019-00038 | QUINAPOXET LN | 789400 |
| 11552643 | 28 | | | ROLLINSON | RD | | | | WORCESTER | 01606-1518 | | 23-035-00072 | ROLLINSON RD | 783398 |
| 11552649 | 45 | | | HOUSATONIC | ST | | | | WORCESTER | 01606-1657 | | 36-003-00146 | HOUSATONIC ST | 790387 |
| 11552660 | 98 | | | QUINAPOXET | LN | | | | WORCESTER | 01606-1560 | | 36-019-00113 | QUINAPOXET LN | 789400 |
| 11552685 | 41 | | | UNCATENA | AVE | | | | WORCESTER | 01606-1661 | | 36-021-53+54 | UNCATENA AVE | 799379 |
| 11552687 | 3 | | | INWOOD | RD | | | | WORCESTER | 01606-1513 | | 23-036-00014 | INWOOD RD | 781392 |
| 11552700 | 74 | | | ST. NICHOLAS | AVE | | | | WORCESTER | 01606-1624 | | 36-021-98+99 | ST. NICHOLAS AVE | 802379 |
| 11552706 | 48 | | | ROWENA | ST | | | | WORCESTER | 01606-1631 | | 36-003-00101 | ROWENA ST | 788385 |
| 11552717 | 100 | | | ST. NICHOLAS | AVE | | | | WORCESTER | 01606-1624 | | 36-021-00091 | ST. NICHOLAS AVE | 802379 |
| 11552751 | 100 | | | BRANDON | RD | | | | WORCESTER | 01606-1612 | | 36-001-51+52 | BRANDON RD | 785381 |
| 11552758 | 7 | | | INWOOD | RD | | | | WORCESTER | 01606-1513 | | 23-036-00016 | INWOOD RD | 781392 |
| 11552761 | 393 | | | BURNCOAT | ST | | | | WORCESTER | 01606-1545 | | 23-036-00010 | BURNCOAT ST | 779386 |

| | | | | | | | | | | | | | | |
|----------|-----|--|--|--------------|-----|--|--|--|-----------|------------|--|--------------|------------------|--------|
| 11552799 | 49 | | | HOUSATONIC | ST | | | | WORCESTER | 01606-1657 | | 36-003-00148 | HOUSATONIC ST | 790387 |
| 11552805 | 47 | | | HOUSATONIC | ST | | | | WORCESTER | 01606-1657 | | 36-003-00147 | HOUSATONIC ST | 790387 |
| 11552809 | 57 | | | UNCATENA | AVE | | | | WORCESTER | 01606-1661 | | 36-021-60+61 | UNCATENA AVE | 799379 |
| 11552820 | 49 | | | ROWENA | ST | | | | WORCESTER | 01606-1632 | | 36-002-83+84 | ROWENA ST | 788385 |
| 11552862 | 108 | | | PURCHASE | ST | | | | WORCESTER | 01606-1606 | | 36-002-00033 | PURCHASE ST | 787383 |
| 11552902 | 59 | | | HOUSATONIC | ST | | | | WORCESTER | 01606-1657 | | 36-002-00154 | HOUSATONIC ST | 790387 |
| 11552938 | 5 | | | INWOOD | RD | | | | WORCESTER | 01606-1513 | | 23-036-00015 | INWOOD RD | 781392 |
| 11553011 | 2 | | | ASCADILLA | RD | | | | WORCESTER | 01606-1507 | | 23-036-36+37 | ASCADILLA RD | 782395 |
| 11553036 | 37 | | | UNCATENA | AVE | | | | WORCESTER | 01606-1625 | | 36-019-49+50 | UNCATENA AVE | 799379 |
| 11553119 | 27 | | | UNCATENA | AVE | | | | WORCESTER | 01606-1625 | | 36-019-47+48 | UNCATENA AVE | 799379 |
| 11553121 | 94 | | | ST. NICHOLAS | AVE | | | | WORCESTER | 01606-1624 | | 36-021-92+93 | ST. NICHOLAS AVE | 802379 |
| 11553124 | 401 | | | BURNCOAT | ST | | | | WORCESTER | 01606-1545 | | 23-036-11+12 | BURNCOAT ST | 779386 |
| 11553206 | 5 | | | ASCADILLA | RD | | | | WORCESTER | 01606-1506 | | 23-036-00041 | ASCADILLA RD | 782395 |
| 11553386 | 3 | | | ASCADILLA | RD | | | | WORCESTER | 01606-1506 | | 23-036-00041 | ASCADILLA RD | 782395 |
| 11553209 | 42 | | | ASCADILLA | RD | | | | WORCESTER | 01606-1507 | | 23-036-27+28 | ASCADILLA RD | 782395 |
| 11553239 | 25 | | | ONEIDA | AVE | | | | WORCESTER | 01606-1638 | | 36-016-00158 | ONEIDA AVE | 796395 |
| 11553251 | 1 | | | ASCADILLA | RD | | | | WORCESTER | 01606-1506 | | 23-036-00040 | ASCADILLA RD | 782395 |
| 11553271 | 40 | | | ONEIDA | AVE | | | | WORCESTER | 01606-1635 | | 36-016-00201 | ONEIDA AVE | 796395 |
| 11553319 | 7 | | | ASCADILLA | RD | | | | WORCESTER | 01606-1506 | | 23-036-00042 | ASCADILLA RD | 782395 |
| 11553406 | 9 | | | ASCADILLA | RD | | | | WORCESTER | 01606-1506 | | 23-036-00042 | ASCADILLA RD | 782395 |
| 11553360 | 57 | | | QUINAPOXET | LN | | | | WORCESTER | 01606-1526 | | 23-036-24+25 | QUINAPOXET LN | 789400 |
| 11553382 | 403 | | | BURNCOAT | ST | | | | WORCESTER | 01606-1510 | | 23-036-38+39 | BURNCOAT ST | 779386 |
| 11553391 | 36 | | | ASCADILLA | RD | | | | WORCESTER | 01606-1507 | | 23-036-00029 | ASCADILLA RD | 782395 |
| 11553418 | 25 | | | ASCADILLA | RD | | | | WORCESTER | 01606-1506 | | 23-036-44+45 | ASCADILLA RD | 782395 |
| 11553436 | 33 | | | ASCADILLA | RD | | | | WORCESTER | 01606-1506 | | 23-036-00047 | ASCADILLA RD | 782395 |
| 11553582 | 31 | | | ASCADILLA | RD | | | | WORCESTER | 01606-1506 | | 23-036-00047 | ASCADILLA RD | 782395 |
| 11553462 | 5 | | | UNCATENA | AVE | | | | WORCESTER | 01606-1625 | | 36-019-00044 | UNCATENA AVE | 799379 |
| 11553485 | 7 | | | UNCATENA | AVE | | | | WORCESTER | 01606-1625 | | 36-019-00046 | UNCATENA AVE | 799379 |
| 11553491 | 36 | | | ST. NICHOLAS | AVE | | | | WORCESTER | 01606-1622 | | 36-019-00106 | ST. NICHOLAS AVE | 802379 |
| 11553538 | 19 | | | ASCADILLA | RD | | | | WORCESTER | 01606-1506 | | 23-036-00043 | ASCADILLA RD | 782395 |
| 11553585 | 50 | | | ST. NICHOLAS | AVE | | | | WORCESTER | 01606-1622 | | 36-019-00104 | ST. NICHOLAS AVE | 802379 |
| 11553589 | 8 | | | ROLLINSON | RD | | | | WORCESTER | 01606-1518 | | 23-035-00091 | ROLLINSON RD | 783398 |
| 11553598 | 10 | | | ROLLINSON | RD | | | | WORCESTER | 01606-1518 | | 23-035-00088 | ROLLINSON RD | 783398 |
| 11553611 | 409 | | | BURNCOAT | ST | | | | WORCESTER | 01606-1510 | | 23-035-00090 | BURNCOAT ST | 779386 |

| | | | | | | | | | | | | | | |
|----------|-----|---|--|-----------------|-----|--|--|--|-----------|------------|--|--------------|--------------------|--------|
| 11553617 | 63 | | | QUINAPOXET | LN | | | | WORCESTER | 01606-1526 | | 23-036-00026 | QUINAPOXET LN | 789400 |
| 11553620 | 29 | | | ASCADILLA | RD | | | | WORCESTER | 01606-1506 | | 23-036-00046 | ASCADILLA RD | 782395 |
| 11553791 | 41 | | | ASCADILLA | RD | | | | WORCESTER | 01606-1506 | | 23-036-00049 | ASCADILLA RD | 782395 |
| 11553813 | 3 | | | UNCATENA | AVE | | | | WORCESTER | 01606-1625 | | 36-019-00043 | UNCATENA AVE | 799379 |
| 11553908 | 49 | | | ASCADILLA | RD | | | | WORCESTER | 01606-1506 | | 23-036-00051 | ASCADILLA RD | 782395 |
| 11556561 | 105 | | | PURCHASE | ST | | | | WORCESTER | 016 | | 36-001-005-2 | PURCHASE ST | 787383 |
| 11559729 | 45 | A | | GARRISON | AVE | | | | WORCESTER | 01606 | | 36-016-238-1 | GARRISON AVE | 798397 |
| 11543970 | 32 | | | CHADWICK | ST | | | | WORCESTER | 01605-1234 | | 20-030-24+25 | CHADWICK ST | 724296 |
| 11544637 | 11 | | | ASPINWALL | RD | | | | WORCESTER | 01605-1206 | | 20-030-72+73 | ASPINWALL RD | 719299 |
| 11544130 | 5 | | | NATURAL HISTORY | RD | | | | WORCESTER | 01605-2317 | | 46-015-55+56 | NATURAL HISTORY RD | 857304 |
| 11544235 | 11 | | | NATURAL HISTORY | RD | | | | WORCESTER | 01605-2317 | | 46-015-58+59 | NATURAL HISTORY RD | 857304 |
| 11545001 | 630 | | | PLANTATION | ST | | | | WORCESTER | 01605-2038 | | 46-043-01+1E | PLANTATION ST | 838251 |
| 11545225 | 630 | A | | PLANTATION | ST | | | | WORCESTER | 01605-2038 | | 46-043-01+1E | PLANTATION ST | 838251 |
| 11548415 | 288 | | | ST. NICHOLAS | AVE | | | | WORCESTER | 01606-1841 | | 36-036-00013 | ST. NICHOLAS AVE | 802379 |
| 11548531 | 165 | | | UNCATENA | AVE | | | | WORCESTER | 01606-1844 | | 36-036-00163 | UNCATENA AVE | 799379 |
| 11548911 | 161 | | | UNCATENA | AVE | | | | WORCESTER | 01606-1844 | | 36-036-00165 | UNCATENA AVE | 799379 |
| 11549156 | 282 | | | ST. NICHOLAS | AVE | | | | WORCESTER | 01606-1841 | | 36-036-00011 | ST. NICHOLAS AVE | 802379 |
| 11549553 | 173 | | | UNCATENA | AVE | | | | WORCESTER | 01606-1844 | | 36-036-00160 | UNCATENA AVE | 799379 |
| 11549789 | 290 | | | ST. NICHOLAS | AVE | | | | WORCESTER | 01606-1841 | | 36-036-00014 | ST. NICHOLAS AVE | 802379 |
| 11549814 | 169 | | | UNCATENA | AVE | | | | WORCESTER | 01606-1844 | | 36-036-00161 | UNCATENA AVE | 799379 |
| 11550353 | 37 | | | HARLEY | DR | | | | WORCESTER | 01606-1768 | | 36-039-0001B | HARLEY DR | 807379 |
| 11550799 | 33 | | | HARLEY | DR | | | | WORCESTER | 01606-1767 | | 36-039-0001B | HARLEY DR | 807379 |
| 11551782 | 45 | | | HARLEY | DR | | | | WORCESTER | 01606-1770 | | 36-039-0001B | HARLEY DR | 807379 |
| 11552152 | 41 | | | HARLEY | DR | | | | WORCESTER | 01606-1769 | | 36-039-0001B | HARLEY DR | 807379 |
| 11550170 | 4 | | | POCASSET | AVE | | | | WORCESTER | 01606-1861 | | 36-025-0116A | POCASSET AVE | 799367 |
| 11550226 | 35 | | | PURCHASE | ST | | | | WORCESTER | 01606-1603 | | 36-008-00010 | PURCHASE ST | 787383 |
| 11550303 | 2 | | | HOUSATONIC | ST | | | | WORCESTER | 01606-1618 | | 36-009-00228 | HOUSATONIC ST | 790387 |
| 11550306 | 41 | | | PURCHASE | ST | | | | WORCESTER | 01606-1603 | | 36-008-00011 | PURCHASE ST | 787383 |
| 11550334 | 95 | | | CLARK | ST | | | | WORCESTER | 01606-1762 | | 36-008-00002 | CLARK ST | 800384 |
| 11550342 | 6 | | | BRANDON | RD | | | | WORCESTER | 01606-1610 | | 36-008-00078 | BRANDON RD | 785381 |
| 11550374 | 58 | | | EUNICE | AVE | | | | WORCESTER | 01606-3132 | | 36-005-00132 | EUNICE AVE | 782378 |
| 11550375 | 5 | | | HOUSATONIC | ST | | | | WORCESTER | 01606-1617 | | 36-009-00128 | HOUSATONIC ST | 790387 |
| 11550382 | 122 | | | CLARK | ST | | | | WORCESTER | 01606-1760 | | 36-025-00116 | CLARK ST | 800384 |
| 11550385 | 63 | | | EUNICE | AVE | | | | WORCESTER | 01606-3133 | | 36-004-00037 | EUNICE AVE | 782378 |

| | | | | | | | | | | | | | | |
|----------|-----|--|--|------------|-----|--|--|--|-----------|------------|--|--------------|---------------|--------|
| 11550401 | 114 | | | CLARK | ST | | | | WORCESTER | 01606-1760 | | 36-025-00114 | CLARK ST | 800384 |
| 11550510 | 1 | | | PURCHASE | ST | | | | WORCESTER | 01606-1603 | | 36-008-00003 | PURCHASE ST | 787383 |
| 11550517 | 11 | | | ROWENA | ST | | | | WORCESTER | 01606-1607 | | 36-008-00066 | ROWENA ST | 788385 |
| 11550529 | 6 | | | HOUSATONIC | ST | | | | WORCESTER | 01606-1618 | | 36-009-00227 | HOUSATONIC ST | 790387 |
| 11550541 | 27 | | | SACHEM | AVE | | | | WORCESTER | 01606-1825 | | 36-025-00101 | SACHEM AVE | 797366 |
| 11550564 | 65 | | | EUNICE | AVE | | | | WORCESTER | 01606-3133 | | 36-004-00038 | EUNICE AVE | 782378 |
| 11550565 | 16 | | | ROWENA | ST | | | | WORCESTER | | | 36-009-00117 | ROWENA ST | 788385 |
| 11550579 | 118 | | | CLARK | ST | | | | WORCESTER | 01606-1760 | | 36-025-00115 | CLARK ST | 800384 |
| 11550594 | 43 | | | PURCHASE | ST | | | | WORCESTER | 01606-1603 | | 36-008-00012 | PURCHASE ST | 787383 |
| 11550597 | 66 | | | EUNICE | AVE | | | | WORCESTER | 01606-3132 | | 36-005-00133 | EUNICE AVE | 782378 |
| 11550602 | 8 | | | HOUSATONIC | ST | | | | WORCESTER | 01606-1618 | | 36-009-00226 | HOUSATONIC ST | 790387 |
| 11550659 | 349 | | | BURNCOAT | ST | | | | WORCESTER | 01606-3130 | | 36-004-00027 | BURNCOAT ST | 779386 |
| 11550749 | 17 | | | PURCHASE | ST | | | | WORCESTER | 01606-1603 | | 36-008-00005 | PURCHASE ST | 787383 |
| 11558455 | 19 | | | PURCHASE | ST | | | | WORCESTER | 01606-1603 | | 36-008-00005 | PURCHASE ST | 787383 |
| 11550775 | 44 | | | PURCHASE | ST | | | | WORCESTER | 01606-1604 | | 36-008-00048 | PURCHASE ST | 787383 |
| 11550776 | 28 | | | BRANDON | RD | | | | WORCESTER | 01606-1610 | | 36-008-00085 | BRANDON RD | 785381 |
| 11550779 | 353 | | | BURNCOAT | ST | | | | WORCESTER | 01606-3130 | | 36-004-00028 | BURNCOAT ST | 779386 |
| 11550812 | 19 | | | ROWENA | ST | | | | WORCESTER | 01606-1607 | | 36-008-00068 | ROWENA ST | 788385 |
| 11550813 | 11 | | | HOUSATONIC | ST | | | | WORCESTER | 01606-1617 | | 36-009-00130 | HOUSATONIC ST | 790387 |
| 11550822 | 126 | | | CLARK | ST | | | | WORCESTER | 01606-1760 | | 36-025-00117 | CLARK ST | 800384 |
| 11550827 | 15 | | | PURCHASE | ST | | | | WORCESTER | 01606-1603 | | 36-008-00004 | PURCHASE ST | 787383 |
| 11550860 | 11 | | | SACHEM | AVE | | | | WORCESTER | 01606-1825 | | 36-025-00111 | SACHEM AVE | 797366 |
| 11550910 | 125 | | | CLARK | ST | | | | WORCESTER | 01606-1709 | | 36-009-00123 | CLARK ST | 800384 |
| 11551030 | 68 | | | EUNICE | AVE | | | | WORCESTER | 01606-3132 | | 36-005-00135 | EUNICE AVE | 782378 |
| 11551034 | 91 | | | CLARK | ST | | | | WORCESTER | 01606-1762 | | 36-008-00080 | CLARK ST | 800384 |
| 11551052 | 7 | | | SACHEM | AVE | | | | WORCESTER | 01606-1825 | | 36-025-00112 | SACHEM AVE | 797366 |
| 11551061 | 8 | | | POCASSET | AVE | | | | WORCESTER | 01606-1861 | | 36-025-00119 | POCASSET AVE | 799367 |
| 11551090 | 71 | | | EUNICE | AVE | | | | WORCESTER | 01606-3133 | | 36-004-00039 | EUNICE AVE | 782378 |
| 11551092 | 73 | | | EUNICE | AVE | | | | WORCESTER | 01606-3133 | | 36-004-00040 | EUNICE AVE | 782378 |
| 11551097 | 14 | | | HOUSATONIC | ST | | | | WORCESTER | 01606-1618 | | 36-009-00223 | HOUSATONIC ST | 790387 |
| 11551099 | 25 | | | PURCHASE | ST | | | | WORCESTER | 01606-1603 | | 36-008-00007 | PURCHASE ST | 787383 |
| 11551110 | 33 | | | BRANDON | RD | | | | WORCESTER | 01606-1633 | | 36-005-00141 | BRANDON RD | 785381 |
| 11551114 | 77 | | | EUNICE | AVE | | | | WORCESTER | 01606-3133 | | 36-004-00041 | EUNICE AVE | 782378 |
| 11551116 | 3 | | | GOVERNORS | ST | | | | WORCESTER | 01606-1601 | | 36-005-00016 | GOVERNORS ST | 795387 |

| | | | | | | | | | | | | | | |
|----------|-----|--|--|------------|-----|--|--|--|-----------|------------|--|--------------|---------------|--------|
| 11551138 | 70 | | | EUNICE | AVE | | | | WORCESTER | 01606-3132 | | 36-005-00136 | EUNICE AVE | 782378 |
| 11551140 | 22 | | | ROWENA | ST | | | | WORCESTER | 01606-1608 | | 36-009-00114 | ROWENA ST | 788385 |
| 11551145 | 133 | | | CLARK | ST | | | | WORCESTER | 01606-1709 | | 36-009-00125 | CLARK ST | 800384 |
| 11551163 | 15 | | | HOUSATONIC | ST | | | | WORCESTER | 01606-1617 | | 36-009-00132 | HOUSATONIC ST | 790387 |
| 11551213 | 19 | | | HOUSATONIC | ST | | | | WORCESTER | 01606-1617 | | 36-009-00134 | HOUSATONIC ST | 790387 |
| 11551221 | 25 | | | ROWENA | ST | | | | WORCESTER | 01606-1607 | | 36-008-00070 | ROWENA ST | 788385 |
| 11551227 | 129 | | | CLARK | ST | | | | WORCESTER | 01606-1709 | | 36-009-00124 | CLARK ST | 800384 |
| 11551233 | 1 | | | SACHEM | AVE | | | | WORCESTER | 01606-1825 | | 36-025-0114A | SACHEM AVE | 797366 |
| 11551266 | 355 | | | BURNCOAT | ST | | | | WORCESTER | 01606-3130 | | 36-004-00029 | BURNCOAT ST | 779386 |
| 11551269 | 30 | | | BRANDON | RD | | | | WORCESTER | 01606-1612 | | 36-005-00064 | BRANDON RD | 785381 |
| 11551279 | 21 | | | ROWENA | ST | | | | WORCESTER | 01606-1607 | | 36-008-00069 | ROWENA ST | 788385 |
| 11551325 | 357 | | | BURNCOAT | ST | | | | WORCESTER | 01606-3130 | | 36-004-00030 | BURNCOAT ST | 779386 |
| 11551328 | 175 | | | FAIRHAVEN | RD | | | | WORCESTER | 01606-3104 | | 36-004-00034 | FAIRHAVEN RD | 770378 |
| 11551330 | 16 | | | HOUSATONIC | ST | | | | WORCESTER | 01606-1618 | | 36-009-00222 | HOUSATONIC ST | 790387 |
| 11551335 | 14 | | | BRANDON | RD | | | | WORCESTER | 01606-3114 | | 36-008-00082 | BRANDON RD | 785381 |
| 11551349 | 35 | | | BRANDON | RD | | | | WORCESTER | 01606-1633 | | 36-005-00142 | BRANDON RD | 785381 |
| 11551353 | 80 | | | UNCATENA | AVE | | | | WORCESTER | 01606-1664 | | 36-022-00006 | UNCATENA AVE | 799379 |
| 11551434 | 14 | | | GOVERNORS | ST | | | | WORCESTER | 01606-1628 | | 36-009-00111 | GOVERNORS ST | 795387 |
| 11551462 | 4 | | | BRANDON | RD | | | | WORCESTER | 01606-1610 | | 36-008-00079 | BRANDON RD | 785381 |
| 11551482 | 1 | | | GOVERNORS | ST | | | | WORCESTER | 01606-1601 | | 36-005-00017 | GOVERNORS ST | 795387 |
| 11551498 | 93 | | | CLARK | ST | | | | WORCESTER | 01606-1762 | | 36-008-00001 | CLARK ST | 800384 |
| 11551516 | 18 | | | HOUSATONIC | ST | | | | WORCESTER | 01606-1618 | | 36-009-00221 | HOUSATONIC ST | 790387 |
| 11551527 | 84 | | | BRANDON | RD | | | | WORCESTER | 01606-1612 | | 36-001-00058 | BRANDON RD | 785381 |
| 11551529 | 79 | | | PURCHASE | ST | | | | WORCESTER | 01606-1605 | | 36-003-00021 | PURCHASE ST | 787383 |
| 11551537 | 93 | | | EUNICE | AVE | | | | WORCESTER | 01606-3133 | | 36-001-00045 | EUNICE AVE | 782378 |
| 11551546 | 60 | | | PURCHASE | ST | | | | WORCESTER | 01606-1606 | | 36-003-00045 | PURCHASE ST | 787383 |
| 11551547 | 21 | | | HOUSATONIC | ST | | | | WORCESTER | 01606-1617 | | 36-009-00136 | HOUSATONIC ST | 790387 |
| 11551548 | 20 | | | HOUSATONIC | ST | | | | WORCESTER | 01606-1618 | | 36-009-00220 | HOUSATONIC ST | 790387 |
| 11551553 | 365 | | | BURNCOAT | ST | | | | WORCESTER | 01606-3130 | | 36-001-00004 | BURNCOAT ST | 779386 |
| 11551565 | 195 | | | FAIRHAVEN | RD | | | | WORCESTER | 01606-3134 | | 36-005-00126 | FAIRHAVEN RD | 770378 |
| 11551582 | 78 | | | BRANDON | RD | | | | WORCESTER | 01606-1612 | | 36-005-00062 | BRANDON RD | 785381 |
| 11551585 | 6 | | | POCASSET | AVE | | | | WORCESTER | 01606-1861 | | 36-025-00118 | POCASSET AVE | 799367 |
| 11551593 | 76 | | | PURCHASE | ST | | | | WORCESTER | 01606-1606 | | 36-003-00040 | PURCHASE ST | 787383 |
| 11551606 | 21 | | | SACHEM | AVE | | | | WORCESTER | 01606-1825 | | 36-025-00105 | SACHEM AVE | 797366 |

| | | | | | | | | | | | | | | |
|----------|-----|--|--|------------|-----|--|--|--|-----------|------------|--|--------------|---------------|--------|
| 11551609 | 67 | | | PURCHASE | ST | | | | WORCESTER | 01606-1605 | | 36-005-00018 | PURCHASE ST | 787383 |
| 11551615 | 199 | | | FAIRHAVEN | RD | | | | WORCESTER | 01606-3134 | | 36-005-00125 | FAIRHAVEN RD | 770378 |
| 11551620 | 76 | | | BRANDON | RD | | | | WORCESTER | 01606-1612 | | 36-005-00063 | BRANDON RD | 785381 |
| 11551632 | 34 | | | ROWENA | ST | | | | WORCESTER | 01606-1631 | | 36-003-00109 | ROWENA ST | 788385 |
| 11551650 | 85 | | | EUNICE | AVE | | | | WORCESTER | 01606-3133 | | 36-001-00043 | EUNICE AVE | 782378 |
| 11551670 | 187 | | | FAIRHAVEN | RD | | | | WORCESTER | 01606-3134 | | 36-005-00128 | FAIRHAVEN RD | 770378 |
| 11551683 | 80 | | | PURCHASE | ST | | | | WORCESTER | 01606-1606 | | 36-003-00039 | PURCHASE ST | 787383 |
| 11551692 | 36 | | | ROWENA | ST | | | | WORCESTER | 01606-1631 | | 36-003-00108 | ROWENA ST | 788385 |
| 11551715 | 339 | | | BURNCOAT | ST | | | | WORCESTER | 01606-3130 | | 36-004-00023 | BURNCOAT ST | 779386 |
| 11551720 | 191 | | | FAIRHAVEN | RD | | | | WORCESTER | 01606-3134 | | 36-005-00127 | FAIRHAVEN RD | 770378 |
| 11551735 | 29 | | | PURCHASE | ST | | | | WORCESTER | 01606-1603 | | 36-008-00008 | PURCHASE ST | 787383 |
| 11551739 | 37 | | | ROWENA | ST | | | | WORCESTER | 01606-1632 | | 36-003-00077 | ROWENA ST | 788385 |
| 11551758 | 20 | | | PURCHASE | ST | | | | WORCESTER | 01606-1604 | | 36-008-00054 | PURCHASE ST | 787383 |
| 11551760 | 22 | | | HOUSATONIC | ST | | | | WORCESTER | 01606-1618 | | 36-009-00219 | HOUSATONIC ST | 790387 |
| 11551767 | 1 | | | HOUSATONIC | ST | | | | WORCESTER | 01606-1617 | | 36-009-00126 | HOUSATONIC ST | 790387 |
| 11551772 | 83 | | | PURCHASE | ST | | | | WORCESTER | 01606-1605 | | 36-003-0023A | PURCHASE ST | 787383 |
| 11551781 | 50 | | | EUNICE | AVE | | | | WORCESTER | 01606-3132 | | 36-005-00129 | EUNICE AVE | 782378 |
| 11551792 | 24 | | | HOUSATONIC | ST | | | | WORCESTER | 01606-1618 | | 36-009-00217 | HOUSATONIC ST | 790387 |
| 11551793 | 4 | | | ROWENA | ST | | | | WORCESTER | 01606-1608 | | 36-009-00121 | ROWENA ST | 788385 |
| 11551803 | 85 | | | PURCHASE | ST | | | | WORCESTER | 01606-1605 | | 36-003-00023 | PURCHASE ST | 787383 |
| 11551812 | 93 | | | BRANDON | RD | | | | WORCESTER | 01606-1634 | | 36-001-00047 | BRANDON RD | 785381 |
| 11551853 | 345 | | | BURNCOAT | ST | | | | WORCESTER | 01606-3130 | | 36-004-00024 | BURNCOAT ST | 779386 |
| 11551862 | 53 | | | EUNICE | AVE | | | | WORCESTER | 01606-3133 | | 36-004-00035 | EUNICE AVE | 782378 |
| 11551886 | 82 | | | PURCHASE | ST | | | | WORCESTER | 01606-1606 | | 36-003-00038 | PURCHASE ST | 787383 |
| 11551894 | 38 | | | ROWENA | ST | | | | WORCESTER | 01606-1631 | | 36-003-00107 | ROWENA ST | 788385 |
| 11551909 | 139 | | | CLARK | ST | | | | WORCESTER | 01606-1754 | | 36-009-00229 | CLARK ST | 800384 |
| 11551914 | 25 | | | BRANDON | RD | | | | WORCESTER | 01606-1633 | | 36-005-00137 | BRANDON RD | 785381 |
| 11551963 | 16 | | | FAIRHAVEN | RD | | | | WORCESTER | 01606-3114 | | 36-008-0071A | FAIRHAVEN RD | 770378 |
| 11551970 | 89 | | | EUNICE | AVE | | | | WORCESTER | 01606-3133 | | 36-001-00044 | EUNICE AVE | 782378 |
| 11551976 | 88 | | | BRANDON | RD | | | | WORCESTER | 01606-1612 | | 36-001-00056 | BRANDON RD | 785381 |
| 11551982 | 31 | | | PURCHASE | ST | | | | WORCESTER | 01606-1603 | | 36-008-00009 | PURCHASE ST | 787383 |
| 11551997 | 54 | | | EUNICE | AVE | | | | WORCESTER | 01606-3132 | | 36-005-00131 | EUNICE AVE | 782378 |
| 11552044 | 42 | | | ROWENA | ST | | | | WORCESTER | 01606-1631 | | 36-003-00105 | ROWENA ST | 788385 |
| 11552057 | 24 | | | PURCHASE | ST | | | | WORCESTER | 01606-1604 | | 36-008-00053 | PURCHASE ST | 787383 |

| | | | | | | | | | | | | | | |
|----------|-----|--|--|--------------|-----|--|--|--|-----------|------------|--|--------------|------------------|--------|
| 11552076 | 32 | | | ROWENA | ST | | | | WORCESTER | 01606-1631 | | 36-003-00110 | ROWENA ST | 788385 |
| 11552093 | 55 | | | EUNICE | AVE | | | | WORCESTER | 01606-3133 | | 36-004-00036 | EUNICE AVE | 782378 |
| 11552107 | 3 | | | HOUSATONIC | ST | | | | WORCESTER | 01606-1617 | | 36-009-00127 | HOUSATONIC ST | 790387 |
| 11552114 | 92 | | | PURCHASE | ST | | | | WORCESTER | 01606-1606 | | 36-003-00036 | PURCHASE ST | 787383 |
| 11552127 | 41 | | | HOUSATONIC | ST | | | | WORCESTER | 01606-1657 | | 36-003-00144 | HOUSATONIC ST | 790387 |
| 11552139 | 96 | | | BRANDON | RD | | | | WORCESTER | 01606-1612 | | 36-001-00053 | BRANDON RD | 785381 |
| 11552164 | 35 | | | HOUSATONIC | ST | | | | WORCESTER | 01606-1657 | | 36-003-00141 | HOUSATONIC ST | 790387 |
| 11552165 | 20 | | | BRANDON | RD | | | | WORCESTER | 01606-1610 | | 36-008-00083 | BRANDON RD | 785381 |
| 11552174 | 95 | | | PURCHASE | ST | | | | WORCESTER | 01606-1605 | | 36-001-00009 | PURCHASE ST | 787383 |
| 11552177 | 39 | | | HOUSATONIC | ST | | | | WORCESTER | 01606-1657 | | 36-003-00143 | HOUSATONIC ST | 790387 |
| 11552211 | 29 | | | ONEIDA | AVE | | | | WORCESTER | 01606-1638 | | 36-016-00161 | ONEIDA AVE | 796395 |
| 11552221 | 103 | | | PURCHASE | ST | | | | WORCESTER | 01606-1605 | | 36-001-00008 | PURCHASE ST | 787383 |
| 11552292 | 45 | | | ROWENA | ST | | | | WORCESTER | 01606-1632 | | 36-003-00082 | ROWENA ST | 788385 |
| 11552303 | 46 | | | ROWENA | ST | | | | WORCESTER | 01606-1631 | | 36-003-00103 | ROWENA ST | 788385 |
| 11552313 | 19 | | | SACHEM | AVE | | | | WORCESTER | 01606-1825 | | 36-025-00106 | SACHEM AVE | 797366 |
| 11552323 | 26 | | | ONEIDA | AVE | | | | WORCESTER | 01606-1635 | | 36-016-00210 | ONEIDA AVE | 796395 |
| 11552334 | 40 | | | QUINAPOXET | LN | | | | WORCESTER | 01606-1548 | | 36-002-89-91 | QUINAPOXET LN | 789400 |
| 11552338 | 55 | | | HOUSATONIC | ST | | | | WORCESTER | 01606-1657 | | 36-002-00151 | HOUSATONIC ST | 790387 |
| 11552344 | 44 | | | ROWENA | ST | | | | WORCESTER | 01606-1631 | | 36-003-00104 | ROWENA ST | 788385 |
| 11552369 | 347 | | | BURNCOAT | ST | | | | WORCESTER | 01606-3130 | | 36-004-00025 | BURNCOAT ST | 779386 |
| 11552472 | 64 | | | ROWENA | ST | | | | WORCESTER | 01606-1631 | | 36-002-00095 | ROWENA ST | 788385 |
| 11552488 | 66 | | | ROWENA | ST | | | | WORCESTER | 01606-1631 | | 36-002-00094 | ROWENA ST | 788385 |
| 11552538 | 22 | | | ST. NICHOLAS | AVE | | | | WORCESTER | 01606-1622 | | 36-019-00110 | ST. NICHOLAS AVE | 802379 |
| 11552577 | 34 | | | ST. NICHOLAS | AVE | | | | WORCESTER | 01606-1622 | | 36-019-00107 | ST. NICHOLAS AVE | 802379 |
| 11552593 | 57 | | | HOUSATONIC | ST | | | | WORCESTER | 01606-1657 | | 36-002-00153 | HOUSATONIC ST | 790387 |
| 11552630 | 44 | | | ROLLINSON | RD | | | | WORCESTER | 01606-1518 | | 23-034-00048 | ROLLINSON RD | 783398 |
| 11552640 | 100 | | | PURCHASE | ST | | | | WORCESTER | 01606-1606 | | 36-002-00034 | PURCHASE ST | 787383 |
| 11552647 | 35 | | | GARRISON | AVE | | | | WORCESTER | 01606-1644 | | 36-016-00231 | GARRISON AVE | 798397 |
| 11552678 | 28 | | | ONEIDA | AVE | | | | WORCESTER | 01606-1635 | | 36-016-00208 | ONEIDA AVE | 796395 |
| 11552739 | 391 | | | BURNCOAT | ST | | | | WORCESTER | 01606-1545 | | 23-036-00009 | BURNCOAT ST | 779386 |
| 11552748 | 51 | | | ROWENA | ST | | | | WORCESTER | 01606-1632 | | 36-002-00085 | ROWENA ST | 788385 |
| 11552792 | 39 | | | GARRISON | AVE | | | | WORCESTER | 01606-1644 | | 36-016-00234 | GARRISON AVE | 798397 |
| 11552831 | 9 | | | INWOOD | RD | | | | WORCESTER | 01606-1513 | | 23-036-00017 | INWOOD RD | 781392 |
| 11552888 | 53 | | | QUINAPOXET | LN | | | | WORCESTER | 01606-1526 | | 23-036-00022 | QUINAPOXET LN | 789400 |

| | | | | | | | | | | | | | | |
|----------|-----|--|--|--------------|-----|--|--|--|-----------|------------|--|--------------|------------------|--------|
| 11552903 | 70 | | | ST. NICHOLAS | AVE | | | | WORCESTER | 01606-1624 | | 36-021-00052 | ST. NICHOLAS AVE | 802379 |
| 11552912 | 31 | | | ONEIDA | AVE | | | | WORCESTER | 01606-1638 | | 36-016-00163 | ONEIDA AVE | 796395 |
| 11552914 | 4 | | | ST. NICHOLAS | AVE | | | | WORCESTER | 01606-1622 | | 36-019-00112 | ST. NICHOLAS AVE | 802379 |
| 11552923 | 30 | | | ONEIDA | AVE | | | | WORCESTER | 01606-1635 | | 36-016-00207 | ONEIDA AVE | 796395 |
| 11552940 | 11 | | | INWOOD | RD | | | | WORCESTER | 01606-1513 | | 23-036-00018 | INWOOD RD | 781392 |
| 11552949 | 33 | | | ONEIDA | AVE | | | | WORCESTER | 01606-1638 | | 36-016-00166 | ONEIDA AVE | 796395 |
| 11552962 | 60 | | | QUINAPOXET | LN | | | | WORCESTER | 01606-1525 | | 36-002-00158 | QUINAPOXET LN | 789400 |
| 11552990 | 47 | | | QUINAPOXET | LN | | | | WORCESTER | 01606-1526 | | 23-036-00020 | QUINAPOXET LN | 789400 |
| 11553013 | 61 | | | ST. NICHOLAS | AVE | | | | WORCESTER | 01606-1658 | | 36-016-00129 | ST. NICHOLAS AVE | 802379 |
| 11553067 | 54 | | | ST. NICHOLAS | AVE | | | | WORCESTER | 01606-1622 | | 36-019-00051 | ST. NICHOLAS AVE | 802379 |
| 11553076 | 28 | | | ASCADILLA | RD | | | | WORCESTER | 01606-1507 | | 23-036-00031 | ASCADILLA RD | 782395 |
| 11553080 | 112 | | | PURCHASE | ST | | | | WORCESTER | 01606-1606 | | 36-002-00031 | PURCHASE ST | 787383 |
| 11553098 | 99 | | | ST. NICHOLAS | AVE | | | | WORCESTER | 01606-1658 | | 36-016-00156 | ST. NICHOLAS AVE | 802379 |
| 11553129 | 26 | | | QUINAPOXET | LN | | | | WORCESTER | 01606-1547 | | 36-001-00005 | QUINAPOXET LN | 789400 |
| 11553148 | 41 | | | GARRISON | AVE | | | | WORCESTER | 01606-1644 | | 36-016-00235 | GARRISON AVE | 798397 |
| 11553154 | 36 | | | ONEIDA | AVE | | | | WORCESTER | 01606-1635 | | 36-016-00203 | ONEIDA AVE | 796395 |
| 11553155 | 20 | | | ASCADILLA | RD | | | | WORCESTER | 01606-1507 | | 23-036-00033 | ASCADILLA RD | 782395 |
| 11553180 | 18 | | | ASCADILLA | RD | | | | WORCESTER | 01606-1507 | | 23-036-00034 | ASCADILLA RD | 782395 |
| 11553181 | 37 | | | ONEIDA | AVE | | | | WORCESTER | 01606-1638 | | 36-016-00168 | ONEIDA AVE | 796395 |
| 11553218 | 43 | | | GARRISON | AVE | | | | WORCESTER | 01606-1644 | | 36-016-00237 | GARRISON AVE | 798397 |
| 11553221 | 26 | | | ASCADILLA | RD | | | | WORCESTER | 01606-1507 | | 23-036-00032 | ASCADILLA RD | 782395 |
| 11553238 | 55 | | | QUINAPOXET | LN | | | | WORCESTER | 01606-1526 | | 23-036-00023 | QUINAPOXET LN | 789400 |
| 11553599 | 37 | | | ASCADILLA | RD | | | | WORCESTER | 01606-1506 | | 23-036-00048 | ASCADILLA RD | 782395 |
| 11553603 | 95 | | | ST. NICHOLAS | AVE | | | | WORCESTER | 01606-1658 | | 36-016-00138 | ST. NICHOLAS AVE | 802379 |
| 11553656 | 18 | | | ROLLINSON | RD | | | | WORCESTER | 01606-1518 | | 23-035-00084 | ROLLINSON RD | 783398 |
| 11553741 | 45 | | | ASCADILLA | RD | | | | WORCESTER | 01606-1506 | | 23-036-00050 | ASCADILLA RD | 782395 |
| 11553993 | 22 | | | ROLLINSON | RD | | | | WORCESTER | 01606-1518 | | 23-035-00082 | ROLLINSON RD | 783398 |
| 11556925 | 4 | | | GOVERNORS | ST | | | | WORCESTER | 01606-1602 | | 36-008-00081 | GOVERNORS ST | 795387 |
| 11550410 | 6 | | | ROWENA | ST | | | | WORCESTER | 01606-1608 | | 36-009-120-1 | ROWENA ST | 788385 |
| 11544787 | 9 | | | ROSEMONT | RD | | | | WORCESTER | 01605-1219 | | 20-030-00013 | ROSEMONT RD | 722300 |
| 11544627 | 1 | | | GREEN HILL | AVE | | | | WORCESTER | 01605-2211 | | 39-014-00424 | GREEN HILL AVE | 814298 |
| 11556805 | 616 | | | PLANTATION | ST | | | | WORCESTER | 01604-4723 | | 46-044-00001 | PLANTATION ST | 838251 |
| 11537361 | 13 | | | VINSON | ST | | | | WORCESTER | 01605-2866 | | 16-006-0023A | VINSON ST | 788255 |
| 11538416 | 75 | | | STANTON | ST | | | | WORCESTER | 01605-2862 | | 16-006-00049 | STANTON ST | 791253 |

| | | | | | | | | | | | | | | |
|----------|-----|--|--|-----------------|-----|--|--|----|-----------|------------|--|--------------|--------------------|--------|
| 11543361 | 485 | | | GROVE | ST | | | 11 | WORCESTER | 01605-1260 | | 20-030-00001 | GROVE ST | 705318 |
| 11543535 | 485 | | | GROVE | ST | | | 9 | WORCESTER | 01605-1260 | | 20-030-00001 | GROVE ST | 705318 |
| 11543968 | 485 | | | GROVE | ST | | | 7 | WORCESTER | 01605-1260 | | 20-030-00001 | GROVE ST | 705318 |
| 11546099 | 14 | | | SHERBURNE | AVE | | | | WORCESTER | | | 13-007-017-3 | SHERBURNE AVE | 733335 |
| 11546155 | 16 | | | SHERBURNE | AVE | | | | WORCESTER | | | 13-007-017-2 | SHERBURNE AVE | 733335 |
| 11546156 | 18 | | | SHERBURNE | AVE | | | | WORCESTER | | | 13-007-017-1 | SHERBURNE AVE | 733335 |
| 11546199 | 5 | | | CLASON | RD | | | | WORCESTER | 01606-2707 | | 13-007-00025 | CLASON RD | 734337 |
| 11546208 | 11 | | | CLASON | RD | | | | WORCESTER | 01606-2707 | | 13-006-00029 | CLASON RD | 734337 |
| 11546248 | 1 | | | CLASON | RD | | | | WORCESTER | 01606-2707 | | 13-007-00027 | CLASON RD | 734337 |
| 11546340 | 59 | | | WEST BOYLSTON | DR | | | | WORCESTER | 01606-2750 | | 13-007-00027 | WEST BOYLSTON DR | 739342 |
| 11546256 | 7 | | | CLASON | RD | | | | WORCESTER | 01606-2707 | | 13-007-00024 | CLASON RD | 734337 |
| 11546263 | 26 | | | SHERBURNE | AVE | | | | WORCESTER | 01606-2719 | | 13-006-00004 | SHERBURNE AVE | 733335 |
| 11546268 | 24 | | | SHERBURNE | AVE | | | | WORCESTER | 01606-2719 | | 13-006-00005 | SHERBURNE AVE | 733335 |
| 11546285 | 3 | | | CLASON | RD | | | | WORCESTER | 01606-2707 | | 13-007-00026 | CLASON RD | 734337 |
| 11546358 | 22 | | | SHERBURNE | AVE | | | | WORCESTER | 01606-2719 | | 13-007-00011 | SHERBURNE AVE | 733335 |
| 11546375 | 13 | | | CLASON | RD | | | | WORCESTER | 01606-2707 | | 13-006-00028 | CLASON RD | 734337 |
| 11546490 | 9 | | | CLASON | RD | | | | WORCESTER | 01606-2707 | | 13-007-00023 | CLASON RD | 734337 |
| 11546571 | 15 | | | CLASON | RD | | | | WORCESTER | 01606-2707 | | 13-006-00027 | CLASON RD | 734337 |
| 11543542 | 53 | | | COLBY | AVE | | | | WORCESTER | 01605-2236 | | 39-015-00569 | COLBY AVE | 815304 |
| 11543705 | 53 | | | BATES | AVE | | | | WORCESTER | 01605-2203 | | 39-014-00134 | BATES AVE | 806306 |
| 11543943 | 31 | | | COLBY | AVE | | | | WORCESTER | 01605-2207 | | 39-012-00638 | COLBY AVE | 815304 |
| 11544229 | 29 | | | COLBY | AVE | | | | WORCESTER | 01605-2207 | | 39-012-00639 | COLBY AVE | 815304 |
| 11544452 | 48 | | | TRINITY | AVE | | | | WORCESTER | 01605-2221 | | 39-012-00629 | TRINITY AVE | 818309 |
| 11544526 | 4 | | | MOUNT HOLYOKE | AVE | | | | WORCESTER | 01605-2217 | | 39-016-00591 | MOUNT HOLYOKE AVE | 818305 |
| 11544532 | 7 | | | LASELLE | AVE | | | | WORCESTER | 01605-2212 | | 39-012-00627 | LASELLE AVE | 816307 |
| 11544565 | 15 | | | NATURAL HISTORY | RD | | | | WORCESTER | 01605-2317 | | 46-015-60-62 | NATURAL HISTORY RD | 857304 |
| 11538259 | 113 | | | STANTON | ST | | | | WORCESTER | 01605-2862 | | 16-003-00026 | STANTON ST | 791253 |
| 11552779 | 68 | | | ROWENA | ST | | | | WORCESTER | 01606-1631 | | 36-002-00092 | ROWENA ST | 788385 |
| 11552790 | 15 | | | INWOOD | RD | | | | WORCESTER | 01606-1513 | | 23-036-00019 | INWOOD RD | 781392 |
| 11552873 | 49 | | | QUINAPOXET | LN | | | | WORCESTER | 01606-1526 | | 23-036-00021 | QUINAPOXET LN | 789400 |
| 11553039 | 34 | | | ONEIDA | AVE | | | | WORCESTER | 01606-1635 | | 36-016-00205 | ONEIDA AVE | 796395 |
| 11553122 | 116 | | | PURCHASE | ST | | | | WORCESTER | 01606-1606 | | 36-002-00030 | PURCHASE ST | 787383 |
| 11553135 | 35 | | | ONEIDA | AVE | | | | WORCESTER | 01606-1638 | | 36-016-00167 | ONEIDA AVE | 796395 |
| 11553234 | 53 | | | UNCATENA | AVE | | | | WORCESTER | 01606-1661 | | 36-021-00059 | UNCATENA AVE | 799379 |

| | | | | | | | | | | | | | | |
|----------|-----|--|--|---------------|------|---|--|--|-----------|------------|--|--------------|-------------------|--------|
| 11543704 | 5 | | | ROSEMONT | RD | | | | WORCESTER | 01605-1219 | | 20-030-00016 | ROSEMONT RD | 722300 |
| 11543723 | 19 | | | ROSEMONT | RD | | | | WORCESTER | 01605-1219 | | 20-030-00022 | ROSEMONT RD | 722300 |
| 11543733 | 3 | | | ROSEMONT | RD | | | | WORCESTER | 01605-1219 | | 20-030-00015 | ROSEMONT RD | 722300 |
| 11543928 | 1 | | | ROSEMONT | RD | | | | WORCESTER | 01605-1219 | | 20-030-00014 | ROSEMONT RD | 722300 |
| 11544281 | 17 | | | ROSEMONT | RD | | | | WORCESTER | 01605-1219 | | 20-030-00021 | ROSEMONT RD | 722300 |
| 11544381 | 13 | | | ROSEMONT | RD | | | | WORCESTER | 01605-1219 | | 20-030-00019 | ROSEMONT RD | 722300 |
| 11544530 | 15 | | | ROSEMONT | RD | | | | WORCESTER | 01605-1219 | | 20-030-00020 | ROSEMONT RD | 722300 |
| 11538775 | 10 | | | LAKE | AVE | N | | | WORCESTER | 01605-2321 | | 57-005-00002 | LAKE AVE NORTH | 863293 |
| 11540468 | 107 | | | GREEN HILL | PKWY | | | | WORCESTER | 01605-3529 | | 09-011-00050 | GREEN HILL PKWY | 791277 |
| 11540561 | 109 | | | GREEN HILL | PKWY | | | | WORCESTER | 01605-2515 | | 09-011-00051 | GREEN HILL PKWY | 791277 |
| 11541039 | 6 | | | UXBRIDGE | ST | | | | WORCESTER | 01605-2503 | | 09-011-00048 | UXBRIDGE ST | 780284 |
| 11543483 | 44 | | | MARSH | AVE | | | | WORCESTER | 01605-2215 | | 39-014-00142 | MARSH AVE | 808308 |
| 11543545 | 48 | | | MARSH | AVE | | | | WORCESTER | 01605-2215 | | 39-014-00141 | MARSH AVE | 808308 |
| 11543558 | 55 | | | BATES | AVE | | | | WORCESTER | 01605-2203 | | 39-014-00136 | BATES AVE | 806306 |
| 11543631 | 60 | | | BATES | AVE | | | | WORCESTER | 01605-2204 | | 39-014-00185 | BATES AVE | 806306 |
| 11543675 | 10 | | | MOUNT HOLYOKE | AVE | | | | WORCESTER | 01605-2217 | | 39-016-00587 | MOUNT HOLYOKE AVE | 818305 |
| 11543759 | 12 | | | MOUNT HOLYOKE | AVE | | | | WORCESTER | 01605-2217 | | 39-016-00585 | MOUNT HOLYOKE AVE | 818305 |
| 11543804 | 9 | | | TECONNETT | PATH | | | | WORCESTER | 01605-2019 | | 46-016-00032 | TECONNETT PATH | 859306 |
| 11543814 | 40 | | | MARSH | AVE | | | | WORCESTER | 01605-2215 | | 39-014-00146 | MARSH AVE | 808308 |
| 11543834 | 49 | | | COLBY | AVE | | | | WORCESTER | 01605-2236 | | 39-015-00596 | COLBY AVE | 815304 |
| 11543844 | 62 | | | TRINITY | AVE | | | | WORCESTER | 01605-2228 | | 39-016-00583 | TRINITY AVE | 818309 |
| 11543857 | 66 | | | TRINITY | AVE | | | | WORCESTER | 01605-2228 | | 39-016-00581 | TRINITY AVE | 818309 |
| 11543864 | 345 | | | LAKE | AVE | N | | | WORCESTER | 01605-2057 | | 46-016-00038 | LAKE AVE NORTH | 863293 |
| 11543933 | 28 | | | MARSH | AVE | | | | WORCESTER | 01605-2215 | | 39-013-00158 | MARSH AVE | 808308 |
| 11543940 | 1 | | | WIGWAM HILL | DR | | | | WORCESTER | 01605-2337 | | 46-015-65-68 | WIGWAM HILL DR | 856295 |
| 11544018 | 604 | | | PLANTATION | ST | | | | WORCESTER | 01605-2037 | | 46-016-26-28 | PLANTATION ST | 838251 |
| 11544034 | 602 | | | PLANTATION | ST | | | | WORCESTER | 01605-2037 | | 46-016-00025 | PLANTATION ST | 838251 |
| 11544056 | 1 | | | LASELLE | AVE | | | | WORCESTER | 01605-2212 | | 39-012-00623 | LASELLE AVE | 816307 |
| 11544134 | 3 | | | TECONNETT | PATH | | | | WORCESTER | 01605-2019 | | 46-016-29-31 | TECONNETT PATH | 859306 |
| 11544188 | 9 | | | SIMMONS | AVE | | | | WORCESTER | 01605-2237 | | 39-016-00573 | SIMMONS AVE | 820303 |
| 11544222 | 35 | | | COLBY | AVE | | | | WORCESTER | 01605-2207 | | 39-012-00621 | COLBY AVE | 815304 |
| 11544226 | 49 | | | BATES | AVE | | | | WORCESTER | 01605-2203 | | 39-013-00128 | BATES AVE | 806306 |
| 11544248 | 2 | | | MOUNT HOLYOKE | AVE | | | | WORCESTER | 01605-2217 | | 39-016-00594 | MOUNT HOLYOKE AVE | 818305 |
| 11544493 | 47 | | | BATES | AVE | | | | WORCESTER | 01605-2203 | | 39-013-00124 | BATES AVE | 806306 |

| | | | | | | | | | | | | | | |
|----------|-----|---|--|---------------|-----|--|--|--|-----------|------------|--|--------------|-------------------|--------|
| 11544504 | 50 | | | MARSH | AVE | | | | WORCESTER | 01605-2215 | | 39-014-00426 | MARSH AVE | 808308 |
| 11544519 | 2 | A | | MOUNT HOLYOKE | AVE | | | | WORCESTER | 01605-2217 | | 39-016-00593 | MOUNT HOLYOKE AVE | 818305 |
| 11544520 | 38 | | | MARSH | AVE | | | | WORCESTER | 01605-2215 | | 39-013-00150 | MARSH AVE | 808308 |
| 11544651 | 36 | | | MARSH | AVE | | | | WORCESTER | 01605-2215 | | 39-013-00152 | MARSH AVE | 808308 |
| 11544653 | 598 | | | PLANTATION | ST | | | | WORCESTER | 01605-2016 | | 46-015-00063 | PLANTATION ST | 838251 |
| 11544918 | 32 | | | MARSH | AVE | | | | WORCESTER | 01605-2215 | | 39-013-00154 | MARSH AVE | 808308 |
| 11544988 | 8 | | | MOUNT HOLYOKE | AVE | | | | WORCESTER | 01605-2217 | | 39-016-00588 | MOUNT HOLYOKE AVE | 818305 |
| 11545106 | 27 | | | BATES | AVE | | | | WORCESTER | 01605-2203 | | 39-013-00119 | BATES AVE | 806306 |
| 11545266 | 35 | | | BATES | AVE | | | | WORCESTER | 01605-2203 | | 39-013-00121 | BATES AVE | 806306 |
| 11545314 | 21 | | | SIMMONS | AVE | | | | WORCESTER | 01605-2237 | | 39-016-00578 | SIMMONS AVE | 820303 |
| 11555288 | 305 | | | LAKE | AVE | | | | WORCESTER | 01604-1010 | | 46-015-00051 | LAKE AVE | 875189 |
| 11555516 | 23 | | | SIMMONS | AVE | | | | WORCESTER | 01605 | | 39-016-00579 | SIMMONS AVE | 820303 |
| 11537679 | 56 | | | EVERARD | ST | | | | WORCESTER | 01605-2852 | | 16-006-00025 | EVERARD ST | 788253 |
| 11537731 | 85 | | | STANTON | ST | | | | WORCESTER | 01605-2862 | | 16-006-00052 | STANTON ST | 791253 |
| 11537890 | 87 | | | STANTON | ST | | | | WORCESTER | 01605-2862 | | 16-006-00052 | STANTON ST | 791253 |
| 11537771 | 58 | | | EVERARD | ST | | | | WORCESTER | 01605-2852 | | 16-006-00026 | EVERARD ST | 788253 |
| 11537783 | 83 | | | STANTON | ST | | | | WORCESTER | 01605-2862 | | 16-006-00051 | STANTON ST | 791253 |
| 11538279 | 60 | | | EVERARD | ST | | | | WORCESTER | 01605-2852 | | 16-006-00027 | EVERARD ST | 788253 |
| 11538281 | 62 | | | EVERARD | ST | | | | WORCESTER | 01605-2852 | | 16-006-00027 | EVERARD ST | 788253 |
| 11538287 | 71 | | | STANTON | ST | | | | WORCESTER | 01605-2862 | | 16-006-0048A | STANTON ST | 791253 |
| 11538352 | 19 | | | VINSON | ST | | | | WORCESTER | 01605-2866 | | 16-006-00048 | VINSON ST | 788255 |
| 11538449 | 99 | | | STANTON | ST | | | | WORCESTER | 01605-2862 | | 16-003-00023 | STANTON ST | 791253 |
| 11538681 | 101 | | | STANTON | ST | | | | WORCESTER | 01605-2862 | | 16-003-00024 | STANTON ST | 791253 |
| 11538882 | 68 | | | EVERARD | ST | | | | WORCESTER | 01605-2852 | | 16-003-00018 | EVERARD ST | 788253 |
| 11539551 | 107 | | | STANTON | ST | | | | WORCESTER | 01605-2862 | | 16-003-00025 | STANTON ST | 791253 |
| 11539582 | 70 | | | EVERARD | ST | | | | WORCESTER | 01605-2852 | | 16-003-00019 | EVERARD ST | 788253 |
| 11540029 | 72 | | | EVERARD | ST | | | | WORCESTER | 01605-2852 | | 16-003-00020 | EVERARD ST | 788253 |
| 11549304 | 177 | | | UNCATENA | AVE | | | | WORCESTER | 01606-1844 | | 36-036-00158 | UNCATENA AVE | 799379 |
| 11549667 | 296 | | | ST. NICHOLAS | AVE | | | | WORCESTER | 01606-1841 | | 36-036-00015 | ST. NICHOLAS AVE | 802379 |
| 11550693 | 13 | | | SACHEM | AVE | | | | WORCESTER | 01606-1825 | | 36-025-00110 | SACHEM AVE | 797366 |
| 11550978 | 10 | | | POCASSET | AVE | | | | WORCESTER | 01606-1861 | | 36-025-00120 | POCASSET AVE | 799367 |
| 11551179 | 23 | | | SACHEM | AVE | | | | WORCESTER | 01606-1825 | | 36-025-00103 | SACHEM AVE | 797366 |
| 11551721 | 11 | | | GOVERNORS | ST | | | | WORCESTER | 01606-1629 | | 36-003-00075 | GOVERNORS ST | 795387 |
| 11551731 | 82 | | | BRANDON | RD | | | | WORCESTER | 01606-1612 | | 36-001-00059 | BRANDON RD | 785381 |

| | | | | | | | | | | | | | | |
|----------|-----|--|--|--------------------|------|---|--|--|-----------|------------|--|--------------|------------------------|--------|
| 11551856 | 75 | | | PURCHASE | ST | | | | WORCESTER | 01606-1605 | | 36-003-00020 | PURCHASE ST | 787383 |
| 11537441 | 8 | | | LAKE | AVE | N | | | WORCESTER | | | 57-005-00001 | LAKE AVE NORTH | 863293 |
| 11539184 | 0 | | | LAKE | AVE | N | | | WORCESTER | | | 57-005-002B1 | LAKE AVE NORTH | 863293 |
| 11543732 | 51 | | | COLBY | AVE | | | | WORCESTER | 01605-2236 | | 39-015-00570 | COLBY AVE | 815304 |
| 11537340 | 54 | | | EVERARD | ST | | | | WORCESTER | 01605-2852 | | 16-006-00024 | EVERARD ST | 788253 |
| 11537554 | 79 | | | STANTON | ST | | | | WORCESTER | 01605-2862 | | 16-006-00050 | STANTON ST | 791253 |
| 11538230 | 17 | | | VINSON | ST | | | | WORCESTER | 01605-2866 | | 16-006-0023B | VINSON ST | 788255 |
| 11538256 | 117 | | | STANTON | ST | | | | WORCESTER | 01605-2862 | | 16-003-00027 | STANTON ST | 791253 |
| 11527866 | 11 | | | PEMBERTON | ST | | | | WORCESTER | 01610-3208 | | 06-023-00024 | PEMBERTON ST | 694189 |
| 11528195 | 65 | | | MASON | ST | | | | WORCESTER | 01610-3250 | | 06-023-00028 | MASON ST | 698198 |
| 11543339 | 7 | | | ROSEMONT | RD | | | | WORCESTER | 01605-1219 | | 20-030-00017 | ROSEMONT RD | 722300 |
| 11544587 | 11 | | | ROSEMONT | RD | | | | WORCESTER | 01605-1219 | | 20-030-00018 | ROSEMONT RD | 722300 |
| 11545933 | 12 | | | SHERBURNE | AVE | | | | WORCESTER | 01606-2719 | | 13-007-00002 | SHERBURNE AVE | 733335 |
| 11546092 | 10 | | | SHERBURNE | AVE | | | | WORCESTER | 01606-2719 | | 13-007-00018 | SHERBURNE AVE | 733335 |
| 11546267 | 55 | | | WEST BOYLSTON | DR | | | | WORCESTER | 01606-2750 | | 13-007-00003 | WEST BOYLSTON DR | 739342 |
| 11540605 | 115 | | | GREEN HILL | PKWY | | | | WORCESTER | 01605-2515 | | 09-011-00052 | GREEN HILL PKWY | 791277 |
| 11540920 | 4 | | | UXBRIDGE | ST | | | | WORCESTER | 01605-2503 | | 09-011-00049 | UXBRIDGE ST | 780284 |
| 11543498 | 3 | | | NATURAL HISTORY | RD | | | | WORCESTER | 01605-2317 | | 46-015-52-54 | NATURAL HISTORY RD | 857304 |
| 11543819 | 51 | | | BATES | AVE | | | | WORCESTER | 01605-2203 | | 39-014-00132 | BATES AVE | 806306 |
| 11543823 | 42 | | | MARSH | AVE | | | | WORCESTER | 01605-2215 | | 39-014-00144 | MARSH AVE | 808308 |
| 11544686 | 6 | | | MOUNT HOLYOKE | AVE | | | | WORCESTER | 01605-2217 | | 39-016-00590 | MOUNT HOLYOKE AVE | 818305 |
| 11556469 | 17 | | | SIMMONS | AVE | | | | WORCESTER | 01605 | | 39-016-00576 | SIMMONS AVE | 820303 |
| 11549093 | 57 | | | GREAT BROOK VALLEY | AVE | | | | WORCESTER | 01605-3580 | | 52-INX-0001A | GREAT BROOK VALLEY AVE | 843357 |
| 11549109 | 55 | | | GREAT BROOK VALLEY | AVE | | | | WORCESTER | 01605-3579 | | 52-INX-0001A | GREAT BROOK VALLEY AVE | 843357 |
| 11549147 | 53 | | | GREAT BROOK VALLEY | AVE | | | | WORCESTER | 01605-3578 | | 52-INX-0001A | GREAT BROOK VALLEY AVE | 843357 |
| 11549584 | 59 | | | GREAT BROOK VALLEY | AVE | | | | WORCESTER | 01605-3581 | | 52-INX-0001A | GREAT BROOK VALLEY AVE | 843357 |
| 11549694 | 61 | | | GREAT BROOK VALLEY | AVE | | | | WORCESTER | 01605-3582 | | 52-INX-0001A | GREAT BROOK VALLEY AVE | 843357 |
| 11549768 | 63 | | | GREAT BROOK VALLEY | AVE | | | | WORCESTER | 01605-3583 | | 52-INX-0001A | GREAT BROOK VALLEY AVE | 843357 |
| 11538225 | 76 | | | EVERARD | ST | | | | WORCESTER | 01605-2852 | | 16-003-00021 | EVERARD ST | 788253 |
| 11538340 | 74 | | | EVERARD | ST | | | | WORCESTER | 01605-2852 | | 16-003-00021 | EVERARD ST | 788253 |
| 11527408 | 30 | | | HOLLYWOOD | ST | | | | WORCESTER | | | 06-023-00022 | HOLLYWOOD ST | 697186 |
| 11527491 | 40 | | | MAY | ST | | | | WORCESTER | 01610-1353 | | 06-023-00042 | MAY ST | 655206 |
| 11527541 | 52 | | | MAY | ST | | | | WORCESTER | 01610-1353 | | 06-023-00027 | MAY ST | 655206 |
| 11527672 | 42 | | | MAY | ST | | | | WORCESTER | 01610-1353 | | 06-023-00026 | MAY ST | 655206 |

| | | | | | | | | | | | | | | |
|----------|----|---|--|-----------|----|--|--|--|-----------|------------|--|--------------|--------------|--------|
| 11527691 | 7 | | | PEMBERTON | ST | | | | WORCESTER | 01610-3208 | | 06-023-00023 | PEMBERTON ST | 694189 |
| 11527785 | 22 | | | PEMBERTON | ST | | | | WORCESTER | 01610-3246 | | 06-023-00051 | PEMBERTON ST | 694189 |
| 11527789 | 26 | | | PEMBERTON | ST | | | | WORCESTER | 01610-3246 | | 06-023-00030 | PEMBERTON ST | 694189 |
| 11528006 | 55 | | | MASON | ST | | | | WORCESTER | 01610-3255 | | 06-019-00034 | MASON ST | 698198 |
| 11528074 | 63 | | | MASON | ST | | | | WORCESTER | 01610-3253 | | 06-023-00057 | MASON ST | 698198 |
| 11528117 | 44 | | | MAY | ST | | | | WORCESTER | 01610-1353 | | 06-023-00043 | MAY ST | 655206 |
| 11528124 | 4 | | | PAGE | ST | | | | WORCESTER | 01610-3213 | | 06-023-00031 | PAGE ST | 696190 |
| 11528126 | 18 | | | PAGE | ST | | | | WORCESTER | 01610-3239 | | 06-019-00028 | PAGE ST | 696190 |
| 11528167 | 15 | | | PEMBERTON | ST | | | | WORCESTER | 01610-3208 | | 06-023-00025 | PEMBERTON ST | 694189 |
| 11528311 | 12 | | | PAGE | ST | | | | WORCESTER | 01610-3213 | | 06-023-00032 | PAGE ST | 696190 |
| 11528328 | 46 | | | MAY | ST | | | | WORCESTER | 01610-1353 | | 06-023-00056 | MAY ST | 655206 |
| 11528329 | 22 | B | | BANCROFT | ST | | | | WORCESTER | | | 06-019-049-2 | BANCROFT ST | 700197 |
| 11528360 | 30 | | | BANCROFT | ST | | | | WORCESTER | 01610-2447 | | 06-019-00029 | BANCROFT ST | 700197 |
| 11528379 | 10 | | | BLUFF | ST | | | | WORCESTER | 01610-2445 | | 06-013-00028 | BLUFF ST | 701195 |
| 11528411 | 45 | | | MASON | ST | | | | WORCESTER | 01610-3255 | | 06-019-00008 | MASON ST | 698198 |
| 11528618 | 22 | A | | BANCROFT | ST | | | | WORCESTER | | | 06-019-049-1 | BANCROFT ST | 700197 |
| 11528626 | 20 | | | BANCROFT | ST | | | | WORCESTER | 01610-2445 | | 06-019-0039B | BANCROFT ST | 700197 |
| 11528635 | 22 | | | BLUFF | ST | | | | WORCESTER | 01610-2445 | | 06-013-00049 | BLUFF ST | 701195 |
| 11528681 | 29 | | | BLUFF | ST | | | | WORCESTER | 01610-2444 | | 06-019-39-41 | BLUFF ST | 701195 |
| 11528693 | 16 | | | BLUFF | ST | | | | WORCESTER | 01610-2445 | | 06-013-00029 | BLUFF ST | 701195 |
| 11528760 | 21 | | | PEMBERTON | ST | | | | WORCESTER | 01610-3247 | | 06-023-00029 | PEMBERTON ST | 694189 |
| 11528763 | 18 | | | BLUFF | ST | | | | WORCESTER | 01610-2445 | | 06-013-00038 | BLUFF ST | 701195 |
| 11528863 | 25 | | | PEMBERTON | ST | | | | WORCESTER | 01610-3247 | | 06-023-00058 | PEMBERTON ST | 694189 |
| 11529021 | 27 | | | PEMBERTON | ST | | | | WORCESTER | 01610-3247 | | 06-023-00058 | PEMBERTON ST | 694189 |
| 11528926 | 57 | | | MASON | ST | | | | WORCESTER | 01610-3253 | | 06-023-00034 | MASON ST | 698198 |
| 11529031 | 13 | | | BANCROFT | ST | | | | WORCESTER | 01610-2412 | | 06-013-00048 | BANCROFT ST | 700197 |
| 11529154 | 11 | | | BANCROFT | ST | | | | WORCESTER | 01610-2412 | | 06-013-00047 | BANCROFT ST | 700197 |
| 11529164 | 94 | | | BELLEVUE | ST | | | | WORCESTER | 01610-2415 | | 06-013-00027 | BELLEVUE ST | 703203 |
| 11529239 | 7 | | | BANCROFT | ST | | | | WORCESTER | 01610-2412 | | 06-013-00046 | BANCROFT ST | 700197 |
| 11529304 | 92 | | | BELLEVUE | ST | | | | WORCESTER | 01610-2415 | | 06-013-026A2 | BELLEVUE ST | 703203 |
| 11529324 | 47 | A | | MASON | ST | | | | WORCESTER | 01610 | | 06-019-00024 | MASON ST | 698198 |
| 11558781 | 47 | B | | MASON | ST | | | | WORCESTER | 01610 | | 06-019-00024 | MASON ST | 698198 |
| 11529372 | 49 | | | MASON | ST | | | | WORCESTER | 01610-3255 | | 06-019-00025 | MASON ST | 698198 |
| 11529392 | 26 | | | BANCROFT | ST | | | | WORCESTER | | | 06-019-00023 | BANCROFT ST | 700197 |

| | | | | | | | | | | | | | | |
|----------|------|---|--|---------------------|------|--|--|--|-----------|------------|-------|--------------|-------------------------|--------|
| 11529393 | 90 | | | BELLEVUE | ST | | | | WORCESTER | 01610-2415 | | 06-013-00026 | BELLEVUE ST | 703203 |
| 11529404 | 84 | | | BELLEVUE | ST | | | | WORCESTER | 01610-2415 | | 06-013-00024 | BELLEVUE ST | 703203 |
| 11529416 | 86 | | | BELLEVUE | ST | | | | WORCESTER | 01610-2415 | | 06-013-00025 | BELLEVUE ST | 703203 |
| 11529451 | 9 | | | BANCROFT | ST | | | | WORCESTER | 01610-2412 | | 06-013-00030 | BANCROFT ST | 700197 |
| 11529487 | 5 | | | BANCROFT | ST | | | | WORCESTER | 01610-2412 | | 06-013-00045 | BANCROFT ST | 700197 |
| 11530023 | 22 | C | | BANCROFT | ST | | | | WORCESTER | 01607-1377 | | 06-019-049-3 | BANCROFT ST | 700197 |
| 11557016 | 32 | | | BANCROFT | ST | | | | WORCESTER | 01610-2447 | | 06-019-00045 | BANCROFT ST | 700197 |
| 11557613 | 53 | | | MASON | ST | | | | WORCESTER | 01610-3255 | | 06-019-00027 | MASON ST | 698198 |
| 11550362 | 15 | | | SACHEM | AVE | | | | WORCESTER | 01606-1825 | | 36-025-00109 | SACHEM AVE | 797366 |
| 11550781 | 111 | | | CLARK | ST | | | | WORCESTER | 01606-1763 | | 36-008-00059 | CLARK ST | 800384 |
| 11551065 | 82 | | | UNCATENA | AVE | | | | WORCESTER | 01606-1664 | | 36-022-00005 | UNCATENA AVE | 799379 |
| 11551466 | 68 | | | PURCHASE | ST | | | | WORCESTER | | | 36-003-00041 | PURCHASE ST | 787383 |
| 11551828 | 68 | | | PURCHASE | ST | | | | WORCESTER | 01606-1606 | | 36-003-00041 | PURCHASE ST | 787383 |
| 11551623 | 72 | | | EUNICE | AVE | | | | WORCESTER | 01606-3132 | | 36-005-00144 | EUNICE AVE | 782378 |
| 11551742 | 68 | | | UNCATENA | AVE | | | | WORCESTER | 01606-1664 | | 36-022-00013 | UNCATENA AVE | 799379 |
| 11551941 | 23 | | | HOUSATONIC | ST | | | | WORCESTER | 01606-1617 | | 36-009-00137 | HOUSATONIC ST | 790387 |
| 11552080 | 51 | | | UNCATENA | AVE | | | | WORCESTER | 01606-1661 | | 36-021-00057 | UNCATENA AVE | 799379 |
| 11552699 | 92 | | | QUINAPOXET | LN | | | | WORCESTER | 01606-1560 | | 36-019-00040 | QUINAPOXET LN | 789400 |
| 11552857 | 73 | | | ST. NICHOLAS | AVE | | | | WORCESTER | 01606-1658 | | 36-016-00132 | ST. NICHOLAS AVE | 802379 |
| 11553007 | 52 | | | ROWENA | ST | | | | WORCESTER | 01606-1631 | | 36-002-00100 | ROWENA ST | 788385 |
| 11553185 | 55 | | | ROWENA | ST | | | | WORCESTER | 01606-1632 | | 36-002-00087 | ROWENA ST | 788385 |
| 11553744 | 45 | | | GARRISON | AVE | | | | WORCESTER | 01606-1644 | | 36-016-00238 | GARRISON AVE | 798397 |
| 11559544 | 7 | | | HOUSATONIC | ST | | | | WORCESTER | 01606-1617 | | 36-009-120-2 | HOUSATONIC ST | 790387 |
| 11544305 | 469 | | | GROVE | ST | | | | WORCESTER | 01605-1213 | | CO-NDO-02253 | GROVE ST | 705318 |
| 11541779 | 125 | | | GREEN HILL | PKWY | | | | WORCESTER | 01605-2515 | | 57-003-00003 | GREEN HILL PKWY | 791277 |
| 11544645 | 1929 | | | OFFICER MANNY FAMIL | WAY | | | | WORCESTER | 01605-2215 | GREEN | 57-003-00003 | OFFICER MANNY FAMILIA W | 805260 |
| 11543612 | 40 | | | SHAFFNER | ST | | | | WORCESTER | 01605-3618 | | 09-018-0048B | SHAFFNER ST | 781296 |
| 11543708 | 7 | | | SIMMONS | AVE | | | | WORCESTER | 01605-2237 | | 39-016-00572 | SIMMONS AVE | 820303 |
| 11544284 | 3 | | | LASELLE | AVE | | | | WORCESTER | 01605-2212 | | 39-012-00625 | LASELLE AVE | 816307 |
| 11558123 | 15 | | | SIMMONS | AVE | | | | WORCESTER | 01605 | | 39-016-00574 | SIMMONS AVE | 820303 |
| 11558639 | 309 | | | BELMONT | ST | | | | WORCESTER | 01605 | | 57-004-0000B | BELMONT ST | 812248 |
| 11543343 | 44 | | | BYRON | ST | | | | WORCESTER | 01606-2809 | | 09-029-4A+5A | BYRON ST | 750290 |
| 11543460 | 44 | | | BYRON | ST | | | | WORCESTER | 01606-2809 | | 09-029-4A+5A | BYRON ST | 750290 |
| 11543462 | 44 | | | BYRON | ST | | | | WORCESTER | 01606-2809 | | 09-029-4A+5A | BYRON ST | 750290 |

| | | | | | | | | | | | | | | |
|----------|-----|--|--|--------------|-----|--|--|--|-----------|------------|--|--------------|------------------|--------|
| 11543736 | 340 | | | GROVE | ST | | | | WORCESTER | 01605-3909 | | 13-030-001+2 | GROVE ST | 705318 |
| 11544326 | 50 | | | MILLBROOK | ST | | | | WORCESTER | 01606-2840 | | 13-031-1A+1B | MILLBROOK ST | 757303 |
| 11538452 | 103 | | | RODNEY | ST | | | | WORCESTER | 01605-2861 | | 16-006-003+4 | RODNEY ST | 785253 |
| 11538478 | 4 | | | BRECK | ST | | | | WORCESTER | 01605-2800 | | 16-003-11+15 | BRECK ST | 789261 |
| 11538537 | 6 | | | BRECK | ST | | | | WORCESTER | 01605-2800 | | 16-003-16+17 | BRECK ST | 789261 |
| 11526958 | 34 | | | MAY | ST | | | | WORCESTER | 01610-1354 | | 06-023-05+55 | MAY ST | 655206 |
| 11527146 | 58 | | | WOODLAND | ST | | | | WORCESTER | 01610-3236 | | 06-023-05+55 | WOODLAND ST | 699181 |
| 11529610 | 85 | | | BELLEVUE | ST | | | | WORCESTER | 01610-2414 | | 06-013-15+60 | BELLEVUE ST | 703203 |
| 11530243 | 1 | | | BANCROFT | ST | | | | WORCESTER | 01610-2412 | | 06-013-23+42 | BANCROFT ST | 700197 |
| 11530542 | 202 | | | CHANDLER | ST | | | | WORCESTER | 01609-2926 | | 06-013-23+42 | CHANDLER ST | 656215 |
| 11530808 | 200 | | | CHANDLER | ST | | | | WORCESTER | 01609-2926 | | 06-013-23+42 | CHANDLER ST | 656215 |
| 11549438 | 144 | | | UNCATENA | AVE | | | | WORCESTER | 01606-1816 | | 36-032-00258 | UNCATENA AVE | 799379 |
| 11549738 | 41 | | | OSCEOLA | AVE | | | | WORCESTER | 01606-1801 | | 36-027-55+56 | OSCEOLA AVE | 802369 |
| 11552350 | 43 | | | OSCEOLA | AVE | | | | WORCESTER | 01606-1801 | | 36-027-55+56 | OSCEOLA AVE | 802369 |
| 11549884 | 67 | | | OSCEOLA | AVE | | | | WORCESTER | 01606-1803 | | 36-032-00242 | OSCEOLA AVE | 802369 |
| 11549914 | 267 | | | ST. NICHOLAS | AVE | | | | WORCESTER | 01606-1868 | | 36-034-00002 | ST. NICHOLAS AVE | 802379 |
| 11550102 | 21 | | | ACUSHNET | AVE | | | | WORCESTER | 01606-1817 | | 36-024-73+74 | ACUSHNET AVE | 795365 |
| 11550112 | 134 | | | UNCATENA | AVE | | | | WORCESTER | 01606-1814 | | 36-027-75+76 | UNCATENA AVE | 799379 |
| 11550402 | 132 | | | UNCATENA | AVE | | | | WORCESTER | 01606-1814 | | 36-027-75+76 | UNCATENA AVE | 799379 |
| 11550142 | 14 | | | SACHEM | AVE | | | | WORCESTER | 01606-1826 | | 36-024-00092 | SACHEM AVE | 797366 |
| 11550166 | 39 | | | OSCEOLA | AVE | | | | WORCESTER | 01606-1801 | | 36-027-57+58 | OSCEOLA AVE | 802369 |
| 11550393 | 37 | | | OSCEOLA | AVE | | | | WORCESTER | 01606-1801 | | 36-027-57+58 | OSCEOLA AVE | 802369 |
| 11550271 | 114 | | | UNCATENA | AVE | | | | WORCESTER | 01606-1814 | | 36-027-85+86 | UNCATENA AVE | 799379 |
| 11550274 | 112 | | | UNCATENA | AVE | | | | WORCESTER | 01606-1814 | | 36-027-85+86 | UNCATENA AVE | 799379 |
| 11550364 | 130 | | | UNCATENA | AVE | | | | WORCESTER | 01606-1814 | | 36-027-77+78 | UNCATENA AVE | 799379 |
| 11550535 | 128 | | | UNCATENA | AVE | | | | WORCESTER | 01606-1814 | | 36-027-77+78 | UNCATENA AVE | 799379 |
| 11550413 | 17 | | | OSCEOLA | AVE | | | | WORCESTER | 01606-1801 | | 36-027-67+68 | OSCEOLA AVE | 802369 |
| 11550425 | 19 | | | OSCEOLA | AVE | | | | WORCESTER | 01606-1801 | | 36-027-67+68 | OSCEOLA AVE | 802369 |
| 11550478 | 110 | | | UNCATENA | AVE | | | | WORCESTER | 01606-1814 | | 36-027-87+88 | UNCATENA AVE | 799379 |
| 11550592 | 108 | | | UNCATENA | AVE | | | | WORCESTER | 01606-1814 | | 36-027-87+88 | UNCATENA AVE | 799379 |
| 11550552 | 173 | | | ST. NICHOLAS | AVE | | | | WORCESTER | 01606-1807 | | 36-026-00159 | ST. NICHOLAS AVE | 802379 |
| 11550563 | 175 | | | ST. NICHOLAS | AVE | | | | WORCESTER | 01606-1807 | | 36-026-00159 | ST. NICHOLAS AVE | 802379 |
| 11550635 | 15 | | | OSCEOLA | AVE | | | | WORCESTER | 01606-1801 | | 36-027-69+70 | OSCEOLA AVE | 802369 |
| 11550702 | 13 | | | OSCEOLA | AVE | | | | WORCESTER | 01606-1801 | | 36-027-69+70 | OSCEOLA AVE | 802369 |

| | | | | | | | | | | | | | | |
|----------|-----|--|--|--------------|-----|--|--|--|-----------|------------|--|--------------|------------------|--------|
| 11550686 | 31 | | | OSCEOLA | AVE | | | | WORCESTER | 01606-1801 | | 36-027-61+62 | OSCEOLA AVE | 802369 |
| 11551178 | 29 | | | OSCEOLA | AVE | | | | WORCESTER | 01606-1801 | | 36-027-61+62 | OSCEOLA AVE | 802369 |
| 11550842 | 106 | | | UNCATENA | AVE | | | | WORCESTER | 01606-1814 | | 36-027-89+90 | UNCATENA AVE | 799379 |
| 11551084 | 104 | | | UNCATENA | AVE | | | | WORCESTER | 01606-1814 | | 36-027-89+90 | UNCATENA AVE | 799379 |
| 11550865 | 11 | | | OSCEOLA | AVE | | | | WORCESTER | 01606-1801 | | 36-026-71+72 | OSCEOLA AVE | 802369 |
| 11550945 | 9 | | | OSCEOLA | AVE | | | | WORCESTER | 01606-1801 | | 36-026-71+72 | OSCEOLA AVE | 802369 |
| 11550908 | 199 | | | ST. NICHOLAS | AVE | | | | WORCESTER | 01606-1807 | | 36-027-00149 | ST. NICHOLAS AVE | 802379 |
| 11550929 | 201 | | | ST. NICHOLAS | AVE | | | | WORCESTER | 01606-1807 | | 36-027-00149 | ST. NICHOLAS AVE | 802379 |
| 11550913 | 122 | | | UNCATENA | AVE | | | | WORCESTER | 01606-1814 | | 36-027-81+82 | UNCATENA AVE | 799379 |
| 11551050 | 120 | | | UNCATENA | AVE | | | | WORCESTER | 01606-1814 | | 36-027-81+82 | UNCATENA AVE | 799379 |
| 11550958 | 124 | | | UNCATENA | AVE | | | | WORCESTER | 01606-1814 | | 36-027-79+80 | UNCATENA AVE | 799379 |
| 11550972 | 126 | | | UNCATENA | AVE | | | | WORCESTER | 01606-1814 | | 36-027-79+80 | UNCATENA AVE | 799379 |
| 11551021 | 19 | | | ACUSHNET | AVE | | | | WORCESTER | 01606-1817 | | 36-024-75+76 | ACUSHNET AVE | 795365 |
| 11551112 | 25 | | | OSCEOLA | AVE | | | | WORCESTER | 01606-1801 | | 36-027-63+64 | OSCEOLA AVE | 802369 |
| 11551252 | 27 | | | OSCEOLA | AVE | | | | WORCESTER | 01606-1801 | | 36-027-63+64 | OSCEOLA AVE | 802369 |
| 11551199 | 118 | | | UNCATENA | AVE | | | | WORCESTER | 01606-1814 | | 36-027-83+84 | UNCATENA AVE | 799379 |
| 11551308 | 116 | | | UNCATENA | AVE | | | | WORCESTER | 01606-1814 | | 36-027-83+84 | UNCATENA AVE | 799379 |
| 11551246 | 8 | | | SACHEM | AVE | | | | WORCESTER | 01606-1826 | | 36-024-88+89 | SACHEM AVE | 797366 |
| 11551254 | 102 | | | CLARK | ST | | | | WORCESTER | 01606-1759 | | 36-024-85+86 | CLARK ST | 800384 |
| 11551497 | 21 | | | OSCEOLA | AVE | | | | WORCESTER | 01606-1801 | | 36-027-65+66 | OSCEOLA AVE | 802369 |
| 11551698 | 30 | | | HOUSATONIC | ST | | | | WORCESTER | 01606-1655 | | 36-003-00215 | HOUSATONIC ST | 790387 |
| 11551798 | 285 | | | TACOMA | ST | | | | WORCESTER | 01605-3537 | | 52-INX-00004 | TACOMA ST | 830367 |
| 11551921 | 48 | | | HOUSATONIC | ST | | | | WORCESTER | 01606-1655 | | 36-003-00207 | HOUSATONIC ST | 790387 |
| 11552046 | 48 | | | UNCATENA | AVE | | | | WORCESTER | 01606-1663 | | 36-021-00023 | UNCATENA AVE | 799379 |
| 11552119 | 64 | | | UNCATENA | AVE | | | | WORCESTER | 01606-1663 | | 36-021-0016B | UNCATENA AVE | 799379 |
| 11552284 | 46 | | | UNCATENA | AVE | | | | WORCESTER | 01606-1663 | | 36-021-00024 | UNCATENA AVE | 799379 |
| 11552296 | 162 | | | CLARK | ST | | | | WORCESTER | 01606-1752 | | 36-026-95+96 | CLARK ST | 800384 |
| 11552352 | 9 | | | ACUSHNET | AVE | | | | WORCESTER | 01606-1817 | | 36-024-79+80 | ACUSHNET AVE | 795365 |
| 11552536 | 40 | | | UNCATENA | AVE | | | | WORCESTER | 01606-1663 | | 36-021-00026 | UNCATENA AVE | 799379 |
| 11552752 | 58 | | | UNCATENA | AVE | | | | WORCESTER | 01606-1663 | | 36-021-00018 | UNCATENA AVE | 799379 |
| 11552907 | 54 | | | UNCATENA | AVE | | | | WORCESTER | 01606-1663 | | 36-021-19+20 | UNCATENA AVE | 799379 |
| 11556966 | 305 | | | TACOMA | ST | | | | WORCESTER | 016 | | 52-007-02+2B | TACOMA ST | 830367 |
| 11543820 | 484 | | | GROVE | ST | | | | WORCESTER | 01605-1214 | | 20-025-D3+D4 | GROVE ST | 705318 |
| 11543972 | 482 | | | GROVE | ST | | | | WORCESTER | 01605-1214 | | 20-025-D3+D4 | GROVE ST | 705318 |

| | | | | | | | | | | | | | | |
|----------|----|--|--|---------------|-----|--|--|--|-----------|------------|--|--------------|------------------|--------|
| 11544231 | 41 | | | WEST BOYLSTON | ST | | | | WORCESTER | 01605-1264 | | 20-024-03+4A | WEST BOYLSTON ST | 758398 |
| 11544239 | 5 | | | ROALD | ST | | | | WORCESTER | 01605-1205 | | 20-024-11+12 | ROALD ST | 726309 |
| 11544375 | 6 | | | ROALD | ST | | | | WORCESTER | 01605-1205 | | 20-024-13+14 | ROALD ST | 726309 |
| 11544408 | 39 | | | WEST BOYLSTON | ST | | | | WORCESTER | 01605-1264 | | 20-024-01+02 | WEST BOYLSTON ST | 758398 |
| 11544442 | 5 | | | BARNES | AVE | | | | WORCESTER | 01605-1258 | | 20-024-28+29 | BARNES AVE | 728310 |
| 11544451 | 50 | | | BARNES | AVE | | | | WORCESTER | 01605-1231 | | 20-025-2A+30 | BARNES AVE | 728310 |
| 11544854 | 48 | | | BARNES | AVE | | | | WORCESTER | 01605-1230 | | 20-025-2A+30 | BARNES AVE | 728310 |
| 11544893 | 46 | | | BARNES | AVE | | | | WORCESTER | 01605-1224 | | 20-025-2A+30 | BARNES AVE | 728310 |
| 11544621 | 28 | | | BARNES | AVE | | | | WORCESTER | 01605-1202 | | 20-024-21+46 | BARNES AVE | 728310 |
| 11544828 | 57 | | | WEST BOYLSTON | ST | | | | WORCESTER | 01606-2805 | | 20-024-005+6 | WEST BOYLSTON ST | 758398 |
| 11544770 | 41 | | | BARNES | AVE | | | | WORCESTER | 01605-1201 | | 20-024-15+16 | BARNES AVE | 728310 |
| 11544964 | 4 | | | SEARS ISLAND | DR | | | | WORCESTER | 01606-3523 | | 13-034-002+3 | SEARS ISLAND DR | 715324 |
| 11545034 | 5 | | | SEARS ISLAND | DR | | | | WORCESTER | 01606-3523 | | 13-034-004+5 | SEARS ISLAND DR | 715324 |
| 11545146 | 17 | | | TOWER | ST | | | | WORCESTER | 01606-3526 | | 13-020-05+06 | TOWER ST | 732324 |
| 11545288 | 96 | | | SEARS ISLAND | DR | | | | WORCESTER | 01606-3524 | | 13-033-48+49 | SEARS ISLAND DR | 715324 |
| 11546912 | 98 | | | SEARS ISLAND | DR | | | | WORCESTER | 01606-3524 | | 13-033-48+49 | SEARS ISLAND DR | 715324 |
| 11545358 | 88 | | | SEARS ISLAND | DR | | | | WORCESTER | 01606-3524 | | 13-033-44+45 | SEARS ISLAND DR | 715324 |
| 11545386 | 23 | | | PROCTOR | ST | | | | WORCESTER | 01606-2730 | | 13-015-13+17 | PROCTOR ST | 728325 |
| 11545453 | 49 | | | HUNTINGTON | AVE | | | | WORCESTER | 01606-3531 | | 20-022-81+82 | HUNTINGTON AVE | 727317 |
| 11545527 | 35 | | | SEARS ISLAND | DR | | | | WORCESTER | 01606-3523 | | 13-033-83+84 | SEARS ISLAND DR | 715324 |
| 11545591 | 16 | | | SEARS ISLAND | DR | | | | WORCESTER | 01606-3523 | | 13-034-007+8 | SEARS ISLAND DR | 715324 |
| 11545598 | 84 | | | SEARS ISLAND | DR | | | | WORCESTER | 01606-3524 | | 13-033-42+43 | SEARS ISLAND DR | 715324 |
| 11545658 | 26 | | | BOYD | ST | | | | WORCESTER | 01606-3506 | | 13-019-22+23 | BOYD ST | 730324 |
| 11545702 | 24 | | | SEARS ISLAND | DR | | | | WORCESTER | 01606-3523 | | 13-034-10+11 | SEARS ISLAND DR | 715324 |
| 11545717 | 50 | | | HUNTINGTON | AVE | | | | WORCESTER | 01606-3543 | | 13-018-08+09 | HUNTINGTON AVE | 727317 |
| 11545777 | 7 | | | PROCTOR | ST | | | | WORCESTER | 01606-3519 | | 13-019-3A+04 | PROCTOR ST | 728325 |
| 11545806 | 62 | | | PROCTOR | ST | | | | WORCESTER | 01606-2761 | | 13-006-14+18 | PROCTOR ST | 728325 |
| 11545808 | 59 | | | PROCTOR | ST | | | | WORCESTER | 01606-2766 | | 13-006-11+12 | PROCTOR ST | 728325 |
| 11545836 | 39 | | | SEARS ISLAND | DR | | | | WORCESTER | 01606-3523 | | 13-033-85+86 | SEARS ISLAND DR | 715324 |
| 11545915 | 4 | | | DORAN | RD | | | | WORCESTER | 01606-3508 | | 13-033-00122 | DORAN RD | 713325 |
| 11545918 | 55 | | | HUNTINGTON | AVE | | | | WORCESTER | 01606-3531 | | 20-022-84+85 | HUNTINGTON AVE | 727317 |
| 11545930 | 72 | | | SEARS ISLAND | DR | | | | WORCESTER | 01606-3523 | | 13-033-35+36 | SEARS ISLAND DR | 715324 |
| 11546122 | 55 | | | SEARS ISLAND | DR | | | | WORCESTER | 01606-3523 | | 13-033-92+93 | SEARS ISLAND DR | 715324 |
| 11546125 | 73 | | | SEARS ISLAND | DR | | | | WORCESTER | 01606-3523 | | 13-033-96+97 | SEARS ISLAND DR | 715324 |

| | | | | | | | | | | | | | | |
|----------|-----|--|--|-----------------|-----|---|--|--|-----------|------------|-----|--------------|--------------------|--------|
| 11546186 | 57 | | | SEARS ISLAND | DR | | | | WORCESTER | 01606-3523 | | 13-033-94+95 | SEARS ISLAND DR | 715324 |
| 11546242 | 39 | | | HASTINGS | AVE | | | | WORCESTER | 01606-3554 | | 13-018-06+19 | HASTINGS AVE | 727322 |
| 11546329 | 40 | | | SEARS ISLAND | DR | | | | WORCESTER | 01606-3523 | | 13-033-19+20 | SEARS ISLAND DR | 715324 |
| 11546397 | 120 | | | SEARS ISLAND | DR | | | | WORCESTER | 01606-3524 | | 13-034-66+67 | SEARS ISLAND DR | 715324 |
| 11546398 | 99 | | | SEARS ISLAND | DR | | | | WORCESTER | 01606-3524 | | 13-034-52+53 | SEARS ISLAND DR | 715324 |
| 11546428 | 108 | | | SEARS ISLAND | DR | | | | WORCESTER | 01606-3524 | | 13-034-58+59 | SEARS ISLAND DR | 715324 |
| 11546450 | 116 | | | SEARS ISLAND | DR | | | | WORCESTER | 01606-3524 | | 13-034-62+63 | SEARS ISLAND DR | 715324 |
| 11546575 | 118 | | | SEARS ISLAND | DR | | | | WORCESTER | 01606-3524 | | 13-034-64+65 | SEARS ISLAND DR | 715324 |
| 11546651 | 110 | | | SEARS ISLAND | DR | | | | WORCESTER | 01606-3524 | | 13-034-60+61 | SEARS ISLAND DR | 715324 |
| 11546742 | 103 | | | TOWER | ST | | | | WORCESTER | 01606-2762 | | 13-010-39+40 | TOWER ST | 732324 |
| 11546907 | 45 | | | PROCTOR | ST | | | | WORCESTER | 01606-2774 | | 13-010-12+13 | PROCTOR ST | 728325 |
| 11547022 | 19 | | | PROCTOR | ST | | | | WORCESTER | 01606-2730 | | 13-015-01+16 | PROCTOR ST | 728325 |
| 11547081 | 132 | | | SEARS ISLAND | DR | | | | WORCESTER | 01606-3524 | | 13-034-73+74 | SEARS ISLAND DR | 715324 |
| 11547116 | 47 | | | PROCTOR | ST | | | | WORCESTER | 01606-2730 | | 13-010-02+42 | PROCTOR ST | 728325 |
| 11547119 | 134 | | | SEARS ISLAND | DR | | | | WORCESTER | 01606-3524 | | 13-034-75+76 | SEARS ISLAND DR | 715324 |
| 11557328 | 36 | | | SEARS ISLAND | DR | | | | WORCESTER | 01606 | | 13-033-17+18 | SEARS ISLAND DR | 715324 |
| 11540845 | 11 | | | DOMINION | RD | | | | WORCESTER | 01605-2309 | | 46-004-22+32 | DOMINION RD | 856275 |
| 11540925 | 1 | | | POCONO | RD | | | | WORCESTER | 01605-2329 | | 46-004-23+24 | POCONO RD | 854277 |
| 11542079 | 11 | | | POCONO | RD | | | | WORCESTER | 01605-2329 | | 46-004-28+29 | POCONO RD | 854277 |
| 11543593 | 87 | | | NATURAL HISTORY | DR | | | | WORCESTER | 01605-2352 | | 46-013-87+88 | NATURAL HISTORY DR | 861294 |
| 11543757 | 340 | | | LAKE | AVE | N | | | WORCESTER | 01605-2044 | | 46-017-11+12 | LAKE AVE NORTH | 863293 |
| 11544190 | 348 | | | LAKE | AVE | N | | | WORCESTER | | | 46-017-14+15 | LAKE AVE NORTH | 863293 |
| 11544570 | 103 | | | NATURAL HISTORY | DR | | | | WORCESTER | 01605-2354 | | 46-015-78+79 | NATURAL HISTORY DR | 861294 |
| 11544824 | 326 | | | LAKE | AVE | N | | | WORCESTER | 01605-2044 | | 46-017-07+8B | LAKE AVE NORTH | 863293 |
| 11555527 | 89 | | | NATURAL HISTORY | DR | | | | WORCESTER | 01605-2316 | | 46-013-89+90 | NATURAL HISTORY DR | 861294 |
| 11555625 | 13 | | | POCONO | RD | | | | WORCESTER | 01605-2360 | | 46-004-30+31 | POCONO RD | 854277 |
| 11557891 | 5 | | | WIGWAM HILL | DR | | | | WORCESTER | 01605-2338 | | 46-015-71+72 | WIGWAM HILL DR | 856295 |
| 11533416 | 258 | | | SHREWSBURY | ST | | | | WORCESTER | 01604-4620 | | 16-018-23+36 | SHREWSBURY ST | 797227 |
| 11534047 | 6 | | | WILSON | ST | | | | WORCESTER | 01604-2839 | | 16-018-17+18 | WILSON ST | 801232 |
| 11548277 | 315 | | | ST. NICHOLAS | AVE | | | | WORCESTER | 01606-1809 | WOR | 36-38A-00001 | ST. NICHOLAS AVE | 802379 |
| 11548414 | 293 | | | ST. NICHOLAS | AVE | | | | WORCESTER | 01606-1867 | | 36-036-00009 | ST. NICHOLAS AVE | 802379 |
| 11549037 | 289 | | | ST. NICHOLAS | AVE | | | | WORCESTER | 01606-1867 | | 36-036-00008 | ST. NICHOLAS AVE | 802379 |
| 11549130 | 275 | | | ST. NICHOLAS | AVE | | | | WORCESTER | 01606-1868 | | 36-034-00004 | ST. NICHOLAS AVE | 802379 |
| 11549228 | 271 | | | ST. NICHOLAS | AVE | | | | WORCESTER | 01606-1868 | | 36-034-00003 | ST. NICHOLAS AVE | 802379 |

| | | | | | | | | | | | | | | |
|----------|-----|--|--|--------------|-----|--|--|--|-----------|------------|--|--------------|------------------|--------|
| 11549289 | 285 | | | ST. NICHOLAS | AVE | | | | WORCESTER | 01606-1867 | | 36-036-00007 | ST. NICHOLAS AVE | 802379 |
| 11549368 | 23 | | | ACUSHNET | AVE | | | | WORCESTER | 01606-1817 | | 36-024-00071 | ACUSHNET AVE | 795365 |
| 11549390 | 71 | | | OSCEOLA | AVE | | | | WORCESTER | 01606-1803 | | 36-032-00240 | OSCEOLA AVE | 802369 |
| 11549441 | 59 | | | OSCEOLA | AVE | | | | WORCESTER | 01606-1803 | | 36-032-00244 | OSCEOLA AVE | 802369 |
| 11549531 | 281 | | | ST. NICHOLAS | AVE | | | | WORCESTER | 01606-1867 | | 36-036-00006 | ST. NICHOLAS AVE | 802379 |
| 11549615 | 263 | | | ST. NICHOLAS | AVE | | | | WORCESTER | 01606-1869 | | 36-034-00320 | ST. NICHOLAS AVE | 802379 |
| 11549687 | 28 | | | SACHEM | AVE | | | | WORCESTER | 01606-1826 | | 36-024-00099 | SACHEM AVE | 797366 |
| 11549833 | 277 | | | ST. NICHOLAS | AVE | | | | WORCESTER | 01606-1868 | | 36-034-00005 | ST. NICHOLAS AVE | 802379 |
| 11549916 | 148 | | | UNCATENA | AVE | | | | WORCESTER | 01606-1816 | | 36-032-00260 | UNCATENA AVE | 799379 |
| 11549975 | 75 | | | HARLEY | DR | | | | WORCESTER | 01606-1779 | | 36-039-0001B | HARLEY DR | 807379 |
| 11550252 | 78 | | | HARLEY | DR | | | | WORCESTER | 01606-1720 | | 36-039-0001B | HARLEY DR | 807379 |
| 11550325 | 76 | | | HARLEY | DR | | | | WORCESTER | 01606-1721 | | 36-039-0001B | HARLEY DR | 807379 |
| 11550359 | 71 | | | HARLEY | DR | | | | WORCESTER | 01606-1778 | | 36-039-0001B | HARLEY DR | 807379 |
| 11550469 | 63 | | | HARLEY | DR | | | | WORCESTER | 01606-1776 | | 36-039-0001B | HARLEY DR | 807379 |
| 11550494 | 46 | | | HARLEY | DR | | | | WORCESTER | 01606-1771 | | 36-039-0001B | HARLEY DR | 807379 |
| 11550761 | 72 | | | HARLEY | DR | | | | WORCESTER | 01606-1727 | | 36-039-0001B | HARLEY DR | 807379 |
| 11550809 | 74 | | | HARLEY | DR | | | | WORCESTER | 01606-1722 | | 36-039-0001B | HARLEY DR | 807379 |
| 11550973 | 59 | | | HARLEY | DR | | | | WORCESTER | 01606-1775 | | 36-039-0001B | HARLEY DR | 807379 |
| 11550987 | 58 | | | HARLEY | DR | | | | WORCESTER | 01606-1774 | | 36-039-0001B | HARLEY DR | 807379 |
| 11551215 | 25 | | | HARLEY | DR | | | | WORCESTER | 01606-1765 | | 36-039-0001B | HARLEY DR | 807379 |
| 11551245 | 70 | | | HARLEY | DR | | | | WORCESTER | 01606-1723 | | 36-039-0001B | HARLEY DR | 807379 |
| 11551250 | 68 | | | HARLEY | DR | | | | WORCESTER | 01606-1724 | | 36-039-0001B | HARLEY DR | 807379 |
| 11551306 | 67 | | | HARLEY | DR | | | | WORCESTER | 01606-1777 | | 36-039-0001B | HARLEY DR | 807379 |
| 11551351 | 29 | | | HARLEY | DR | | | | WORCESTER | 01606-1766 | | 36-039-0001B | HARLEY DR | 807379 |
| 11551643 | 21 | | | HARLEY | DR | | | | WORCESTER | 01606-1764 | | 36-039-0001B | HARLEY DR | 807379 |
| 11551848 | 54 | | | HARLEY | DR | | | | WORCESTER | 01606-1773 | | 36-039-0001B | HARLEY DR | 807379 |
| 11552069 | 50 | | | HARLEY | DR | | | | WORCESTER | 01606-1772 | | 36-039-0001B | HARLEY DR | 807379 |
| 11549981 | 213 | | | ST. NICHOLAS | AVE | | | | WORCESTER | 01606-1807 | | 36-027-00143 | ST. NICHOLAS AVE | 802379 |
| 11550465 | 211 | | | ST. NICHOLAS | AVE | | | | WORCESTER | 01606-1807 | | 36-027-00143 | ST. NICHOLAS AVE | 802379 |
| 11550043 | 297 | | | ST. NICHOLAS | AVE | | | | WORCESTER | 01606-1867 | | 36-036-00010 | ST. NICHOLAS AVE | 802379 |
| 11550083 | 233 | | | ST. NICHOLAS | AVE | | | | WORCESTER | 01606-1869 | | 36-032-00329 | ST. NICHOLAS AVE | 802379 |
| 11550139 | 55 | | | OSCEOLA | AVE | | | | WORCESTER | 01606-1803 | | 36-032-00246 | OSCEOLA AVE | 802369 |
| 11550167 | 5 | | | ACUSHNET | AVE | | | | WORCESTER | 01606-1817 | | 36-024-00081 | ACUSHNET AVE | 795365 |
| 11550215 | 265 | | | ST. NICHOLAS | AVE | | | | WORCESTER | 01606-1868 | | 36-034-00001 | ST. NICHOLAS AVE | 802379 |

| | | | | | | | | | | | | | | |
|----------|-----|--|--|--------------|-----|--|--|--|-----------|------------|--|--------------|------------------|--------|
| 11550218 | 63 | | | OSCEOLA | AVE | | | | WORCESTER | 01606-1803 | | 36-032-00243 | OSCEOLA AVE | 802369 |
| 11550243 | 261 | | | ST. NICHOLAS | AVE | | | | WORCESTER | 01606-1869 | | 36-032-00322 | ST. NICHOLAS AVE | 802379 |
| 11550326 | 207 | | | ST. NICHOLAS | AVE | | | | WORCESTER | 01606-1807 | | 36-027-00145 | ST. NICHOLAS AVE | 802379 |
| 11550488 | 209 | | | ST. NICHOLAS | AVE | | | | WORCESTER | 01606-1807 | | 36-027-00145 | ST. NICHOLAS AVE | 802379 |
| 11550336 | 146 | | | UNCATENA | AVE | | | | WORCESTER | 01606-1816 | | 36-032-00259 | UNCATENA AVE | 799379 |
| 11550386 | 179 | | | ST. NICHOLAS | AVE | | | | WORCESTER | 01606-1807 | | 36-026-00157 | ST. NICHOLAS AVE | 802379 |
| 11550455 | 181 | | | ST. NICHOLAS | AVE | | | | WORCESTER | 01606-1807 | | 36-026-00157 | ST. NICHOLAS AVE | 802379 |
| 11550430 | 142 | | | UNCATENA | AVE | | | | WORCESTER | 01606-1816 | | 36-032-00256 | UNCATENA AVE | 799379 |
| 11550612 | 12 | | | SACHEM | AVE | | | | WORCESTER | 01606-1826 | | 36-024-00090 | SACHEM AVE | 797366 |
| 11550640 | 227 | | | ST. NICHOLAS | AVE | | | | WORCESTER | 01606-1869 | | 36-032-00331 | ST. NICHOLAS AVE | 802379 |
| 11550682 | 140 | | | UNCATENA | AVE | | | | WORCESTER | 01606-1816 | | 36-032-00255 | UNCATENA AVE | 799379 |
| 11550683 | 253 | | | ST. NICHOLAS | AVE | | | | WORCESTER | 01606-1869 | | 36-032-00323 | ST. NICHOLAS AVE | 802379 |
| 11550705 | 24 | | | SACHEM | AVE | | | | WORCESTER | 01606-1826 | | 36-024-00098 | SACHEM AVE | 797366 |
| 11550733 | 203 | | | ST. NICHOLAS | AVE | | | | WORCESTER | 01606-1807 | | 36-027-00147 | ST. NICHOLAS AVE | 802379 |
| 11550825 | 205 | | | ST. NICHOLAS | AVE | | | | WORCESTER | 01606-1807 | | 36-027-00147 | ST. NICHOLAS AVE | 802379 |
| 11550887 | 223 | | | ST. NICHOLAS | AVE | | | | WORCESTER | 01606-1869 | | 36-027-00139 | ST. NICHOLAS AVE | 802379 |
| 11550909 | 7 | | | OSCEOLA | AVE | | | | WORCESTER | 01606-1801 | | 36-026-00254 | OSCEOLA AVE | 802369 |
| 11551094 | 5 | | | OSCEOLA | AVE | | | | WORCESTER | 01606-1801 | | 36-026-00254 | OSCEOLA AVE | 802369 |
| 11551000 | 102 | | | UNCATENA | AVE | | | | WORCESTER | 01606-1814 | | 36-026-00255 | UNCATENA AVE | 799379 |
| 11551191 | 100 | | | UNCATENA | AVE | | | | WORCESTER | 01606-1814 | | 36-026-00255 | UNCATENA AVE | 799379 |
| 11551002 | 169 | | | ST. NICHOLAS | AVE | | | | WORCESTER | 01606-1807 | | 36-026-00161 | ST. NICHOLAS AVE | 802379 |
| 11551029 | 167 | | | ST. NICHOLAS | AVE | | | | WORCESTER | 01606-1807 | | 36-026-00161 | ST. NICHOLAS AVE | 802379 |
| 11551004 | 51 | | | OSCEOLA | AVE | | | | WORCESTER | 01606-1803 | | 36-032-00248 | OSCEOLA AVE | 802369 |
| 11551096 | 219 | | | ST. NICHOLAS | AVE | | | | WORCESTER | 01606-1807 | | 36-027-00141 | ST. NICHOLAS AVE | 802379 |
| 11551137 | 163 | | | ST. NICHOLAS | AVE | | | | WORCESTER | 01606-1807 | | 36-026-00163 | ST. NICHOLAS AVE | 802379 |
| 11551204 | 165 | | | ST. NICHOLAS | AVE | | | | WORCESTER | 01606-1807 | | 36-026-00163 | ST. NICHOLAS AVE | 802379 |
| 11551170 | 47 | | | OSCEOLA | AVE | | | | WORCESTER | 01606-1803 | | 36-032-00249 | OSCEOLA AVE | 802369 |
| 11551340 | 247 | | | ST. NICHOLAS | AVE | | | | WORCESTER | 01606-1869 | | 36-032-00325 | ST. NICHOLAS AVE | 802379 |
| 11551382 | 17 | | | ACUSHNET | AVE | | | | WORCESTER | 01606-1817 | | 36-024-00077 | ACUSHNET AVE | 795365 |
| 11551413 | 184 | | | CLARK | ST | | | | WORCESTER | 01606-1700 | | 36-026-00251 | CLARK ST | 800384 |
| 11551427 | 204 | | | CLARK | ST | | | | WORCESTER | 01606-1701 | | 36-039-00005 | CLARK ST | 800384 |
| 11551451 | 197 | | | ST. NICHOLAS | AVE | | | | WORCESTER | 01606-1807 | | CO-NDO-02110 | ST. NICHOLAS AVE | 802379 |
| 11551717 | 195 | | | ST. NICHOLAS | AVE | | | | WORCESTER | 01606-1807 | | CO-NDO-02110 | ST. NICHOLAS AVE | 802379 |
| 11551567 | 96 | | | UNCATENA | AVE | | | | WORCESTER | 01606-1814 | | 36-026-00253 | UNCATENA AVE | 799379 |

| | | | | | | | | | | | | | | |
|----------|-----|--|--|--------------|-----|--|--|--|-----------|------------|--|--------------|------------------|--------|
| 11551716 | 98 | | | UNCATENA | AVE | | | | WORCESTER | 01606-1814 | | 36-026-00253 | UNCATENA AVE | 799379 |
| 11551592 | 2 | | | SACHEM | AVE | | | | WORCESTER | 01606-1826 | | 36-024-00087 | SACHEM AVE | 797366 |
| 11551610 | 192 | | | CLARK | ST | | | | WORCESTER | 01606-1701 | | 36-039-00003 | CLARK ST | 800384 |
| 11551644 | 194 | | | CLARK | ST | | | | WORCESTER | 01606-1701 | | 36-039-00003 | CLARK ST | 800384 |
| 11551708 | 191 | | | ST. NICHOLAS | AVE | | | | WORCESTER | 01606-1807 | | 36-027-00153 | ST. NICHOLAS AVE | 802379 |
| 11552162 | 189 | | | ST. NICHOLAS | AVE | | | | WORCESTER | 01606-1807 | | 36-027-00153 | ST. NICHOLAS AVE | 802379 |
| 11551712 | 136 | | | UNCATENA | AVE | | | | WORCESTER | 01606-1816 | | 36-032-00251 | UNCATENA AVE | 799379 |
| 11551730 | 242 | | | CLARK | ST | | | | WORCESTER | 01606-1219 | | 36-039-00004 | CLARK ST | 800384 |
| 11551733 | 152 | | | CLARK | ST | | | | WORCESTER | 01606-1752 | | 36-026-00100 | CLARK ST | 800384 |
| 11551756 | 243 | | | ST. NICHOLAS | AVE | | | | WORCESTER | 01606-1869 | | 36-032-00326 | ST. NICHOLAS AVE | 802379 |
| 11551807 | 202 | | | CLARK | ST | | | | WORCESTER | 01606-1701 | | 36-039-00006 | CLARK ST | 800384 |
| 11551917 | 25 | | | GOVERNORS | ST | | | | WORCESTER | 01606-1647 | | 36-021-0015A | GOVERNORS ST | 795387 |
| 11551940 | 15 | | | ACUSHNET | AVE | | | | WORCESTER | 01606-1817 | | 36-024-00078 | ACUSHNET AVE | 795365 |
| 11552050 | 156 | | | CLARK | ST | | | | WORCESTER | 01606-1752 | | 36-026-00098 | CLARK ST | 800384 |
| 11552067 | 52 | | | HOUSATONIC | ST | | | | WORCESTER | 01606-1655 | | 36-002-00205 | HOUSATONIC ST | 790387 |
| 11552068 | 187 | | | ST. NICHOLAS | AVE | | | | WORCESTER | 01606-1807 | | 36-026-00155 | ST. NICHOLAS AVE | 802379 |
| 11552329 | 185 | | | ST. NICHOLAS | AVE | | | | WORCESTER | 01606-1807 | | 36-026-00155 | ST. NICHOLAS AVE | 802379 |
| 11552268 | 36 | | | HOUSATONIC | ST | | | | WORCESTER | 01606-1655 | | 36-003-00212 | HOUSATONIC ST | 790387 |
| 11552288 | 16 | | | SACHEM | AVE | | | | WORCESTER | 01606-1826 | | 36-024-00093 | SACHEM AVE | 797366 |
| 11552290 | 60 | | | UNCATENA | AVE | | | | WORCESTER | 01606-1663 | | 36-021-00017 | UNCATENA AVE | 799379 |
| 11552314 | 237 | | | ST. NICHOLAS | AVE | | | | WORCESTER | 01606-1869 | | 36-032-00328 | ST. NICHOLAS AVE | 802379 |
| 11552383 | 34 | | | HOUSATONIC | ST | | | | WORCESTER | 01606-1655 | | 36-003-00214 | HOUSATONIC ST | 790387 |
| 11552448 | 44 | | | UNCATENA | AVE | | | | WORCESTER | 01606-1663 | | 36-021-00025 | UNCATENA AVE | 799379 |
| 11552920 | 42 | | | HOUSATONIC | ST | | | | WORCESTER | 01606-1655 | | 36-003-00209 | HOUSATONIC ST | 790387 |
| 11553005 | 50 | | | UNCATENA | AVE | | | | WORCESTER | 01606-1663 | | 36-021-00021 | UNCATENA AVE | 799379 |
| 11556615 | 210 | | | CLARK | ST | | | | WORCESTER | 01606-1219 | | 36-039-0001A | CLARK ST | 800384 |
| 11544853 | 14 | | | JUDSON | RD | | | | WORCESTER | 01605-1218 | | 20-025-0012A | JUDSON RD | 721309 |
| 11544949 | 9 | | | LULEA | ST | | | | WORCESTER | 01606-3516 | | 20-022-00092 | LULEA ST | 718318 |
| 11545373 | 1 | | | DORAN | RD | | | | WORCESTER | 01606-3507 | | 13-033-00129 | DORAN RD | 713325 |
| 11545742 | 25 | | | SHERBURNE | AVE | | | | WORCESTER | 01606-2718 | | 13-006-00007 | SHERBURNE AVE | 733335 |
| 11545812 | 9 | | | SHERBURNE | AVE | | | | WORCESTER | 01606-2718 | | 13-007-00006 | SHERBURNE AVE | 733335 |
| 11545899 | 19 | | | SHERBURNE | AVE | | | | WORCESTER | 01606-2718 | | 13-007-00004 | SHERBURNE AVE | 733335 |
| 11545967 | 15 | | | SHERBURNE | AVE | | | | WORCESTER | 01606-2718 | | 13-007-00005 | SHERBURNE AVE | 733335 |
| 11546039 | 33 | | | SHERBURNE | AVE | | | | WORCESTER | 01606-2718 | | 13-006-00019 | SHERBURNE AVE | 733335 |

| | | | | | | | | | | | | | | |
|----------|-----|--|--|-----------|-----|--|--|----|-----------|------------|--|--------------|---------------|--------|
| 11546073 | 56 | | | GIFFORD | DR | | | | WORCESTER | 01606-3533 | | 20-022-00088 | GIFFORD DR | 727314 |
| 11546163 | 55 | | | HASTINGS | AVE | | | | WORCESTER | 01606-3555 | | 13-018-00003 | HASTINGS AVE | 727322 |
| 11546194 | 34 | | | BOYD | ST | | | | WORCESTER | 01606-3506 | | 13-019-00020 | BOYD ST | 730324 |
| 11546963 | 49 | | | PROCTOR | ST | | | | WORCESTER | 01606-2730 | | 13-010-00014 | PROCTOR ST | 728325 |
| 11557169 | 27 | | | SHERBURNE | AVE | | | | WORCESTER | 01606 | | 13-006-0007B | SHERBURNE AVE | 733335 |
| 11558830 | 31 | | | SHERBURNE | AVE | | | | WORCESTER | 01606 | | 13-006-0007B | SHERBURNE AVE | 733335 |
| 11558831 | 29 | | | SHERBURNE | AVE | | | | WORCESTER | 01606 | | 13-006-0007B | SHERBURNE AVE | 733335 |
| 11551882 | 18 | | | SACHEM | AVE | | | | WORCESTER | 01606-1826 | | 36-024-00094 | SACHEM AVE | 797366 |
| 11543601 | 485 | | | GROVE | ST | | | 20 | WORCESTER | 01605-1260 | | 20-030-00001 | GROVE ST | 705318 |
| 11543649 | 485 | | | GROVE | ST | | | 15 | WORCESTER | 01605-1260 | | 20-030-00001 | GROVE ST | 705318 |
| 11543711 | 485 | | | GROVE | ST | | | 18 | WORCESTER | 01605-1260 | | 20-030-00001 | GROVE ST | 705318 |
| 11543780 | 485 | | | GROVE | ST | | | 17 | WORCESTER | 01605-1260 | | 20-030-00001 | GROVE ST | 705318 |
| 11543781 | 485 | | | GROVE | ST | | | 19 | WORCESTER | 01605-1260 | | 20-030-00001 | GROVE ST | 705318 |
| 11543917 | 485 | | | GROVE | ST | | | 5 | WORCESTER | 01605-1260 | | 20-030-00001 | GROVE ST | 705318 |
| 11543938 | 485 | | | GROVE | ST | | | 12 | WORCESTER | 01605-1260 | | 20-030-00001 | GROVE ST | 705318 |
| 11543959 | 485 | | | GROVE | ST | | | 10 | WORCESTER | 01605-1260 | | 20-030-00001 | GROVE ST | 705318 |
| 11544141 | 485 | | | GROVE | ST | | | 21 | WORCESTER | 01605-1260 | | 20-030-00001 | GROVE ST | 705318 |
| 11544303 | 485 | | | GROVE | ST | | | 8 | WORCESTER | 01605-1260 | | 20-030-00001 | GROVE ST | 705318 |
| 11544445 | 485 | | | GROVE | ST | | | 3 | WORCESTER | 01605-1260 | | 20-030-00001 | GROVE ST | 705318 |
| 11544470 | 485 | | | GROVE | ST | | | 6 | WORCESTER | 01605-1260 | | 20-030-00001 | GROVE ST | 705318 |
| 11544500 | 485 | | | GROVE | ST | | | 16 | WORCESTER | 01605-1260 | | 20-030-00001 | GROVE ST | 705318 |
| 11544524 | 485 | | | GROVE | ST | | | 4 | WORCESTER | 01605-1260 | | 20-030-00001 | GROVE ST | 705318 |
| 11544667 | 485 | | | GROVE | ST | | | 1 | WORCESTER | 01605-1260 | | 20-030-00001 | GROVE ST | 705318 |
| 11544852 | 485 | | | GROVE | ST | | | 2 | WORCESTER | 01605-1260 | | 20-030-00001 | GROVE ST | 705318 |
| 11545029 | 485 | | | GROVE | ST | | | 14 | WORCESTER | 01605-1260 | | 20-030-00001 | GROVE ST | 705318 |
| 11543758 | 456 | | | GROVE | ST | | | | WORCESTER | 01605-1268 | | 20-026-00012 | GROVE ST | 705318 |
| 11545071 | 454 | | | GROVE | ST | | | | WORCESTER | 01605-1268 | | 20-026-00012 | GROVE ST | 705318 |
| 11543945 | 9 | | | RALPH | ST | | | | WORCESTER | 01605-1204 | | 20-024-00007 | RALPH ST | 728308 |
| 11544164 | 6 | | | RALPH | ST | | | | WORCESTER | 01605-1204 | | 20-024-00009 | RALPH ST | 728308 |
| 11544210 | 6 | | | JUDSON | RD | | | | WORCESTER | 01605-1218 | | 20-025-0000E | JUDSON RD | 721309 |
| 11544308 | 8 | | | JUDSON | RD | | | | WORCESTER | 01605-1218 | | 20-025-00009 | JUDSON RD | 721309 |
| 11544356 | 10 | | | JUDSON | RD | | | | WORCESTER | 01605-1218 | | 20-025-00010 | JUDSON RD | 721309 |
| 11544411 | 7 | | | RALPH | ST | | | | WORCESTER | 01605-1204 | | 20-024-00008 | RALPH ST | 728308 |
| 11544454 | 12 | | | JUDSON | RD | | | | WORCESTER | 01605-1218 | | 20-025-00011 | JUDSON RD | 721309 |

| | | | | | | | | | | | | | | |
|----------|-----|--|--|--------------|-----|--|--|--|-----------|------------|--|--------------|-----------------|--------|
| 11544474 | 25 | | | BARNES | AVE | | | | WORCESTER | 01605-1257 | | 20-024-00032 | BARNES AVE | 728310 |
| 11544553 | 21 | | | BARNES | AVE | | | | WORCESTER | 01605-1257 | | 20-024-00031 | BARNES AVE | 728310 |
| 11544557 | 4 | | | RALPH | ST | | | | WORCESTER | 01605-1204 | | 20-024-00010 | RALPH ST | 728308 |
| 11544561 | 11 | | | BARNES | AVE | | | | WORCESTER | 01605-1258 | | 20-024-00030 | BARNES AVE | 728310 |
| 11544605 | 29 | | | BARNES | AVE | | | | WORCESTER | 01605-1257 | | 20-024-00033 | BARNES AVE | 728310 |
| 11544618 | 20 | | | BARNES | AVE | | | | WORCESTER | 01605-1202 | | 20-024-00023 | BARNES AVE | 728310 |
| 11544648 | 12 | | | BARNES | AVE | | | | WORCESTER | 01605-1202 | | 20-024-00025 | BARNES AVE | 728310 |
| 11544663 | 22 | | | BARNES | AVE | | | | WORCESTER | 01605-1202 | | 20-024-00022 | BARNES AVE | 728310 |
| 11544741 | 18 | | | JUDSON | RD | | | | WORCESTER | 01605-1218 | | 20-025-00015 | JUDSON RD | 721309 |
| 11544802 | 6 | | | BARNES | AVE | | | | WORCESTER | 01605-1202 | | 20-024-00026 | BARNES AVE | 728310 |
| 11544811 | 40 | | | BARNES | AVE | | | | WORCESTER | 01605-1202 | | 20-024-00018 | BARNES AVE | 728310 |
| 11544822 | 33 | | | BARNES | AVE | | | | WORCESTER | 01605-1257 | | 20-024-00034 | BARNES AVE | 728310 |
| 11544829 | 32 | | | BARNES | AVE | | | | WORCESTER | 01605-1202 | | 20-024-00020 | BARNES AVE | 728310 |
| 11544838 | 20 | | | JUDSON | RD | | | | WORCESTER | 01605-1218 | | 20-025-00016 | JUDSON RD | 721309 |
| 11544841 | 21 | | | ALEXANDER | RD | | | | WORCESTER | 01606-3553 | | 20-022-00077 | ALEXANDER RD | 722315 |
| 11544842 | 13 | | | TOWER | ST | | | | WORCESTER | 01606-3526 | | 13-020-00004 | TOWER ST | 732324 |
| 11544857 | 16 | | | BARNES | AVE | | | | WORCESTER | 01605-1202 | | 20-024-00024 | BARNES AVE | 728310 |
| 11544860 | 16 | | | JUDSON | RD | | | | WORCESTER | 01605-1218 | | 20-025-0013A | JUDSON RD | 721309 |
| 11544932 | 10 | | | BOYD | ST | | | | WORCESTER | 01606-3506 | | 13-019-00024 | BOYD ST | 730324 |
| 11544936 | 4 | | | BARNES | AVE | | | | WORCESTER | 01605-1202 | | 20-024-00027 | BARNES AVE | 728310 |
| 11544982 | 474 | | | GROVE | ST | | | | WORCESTER | 01605-1214 | | 20-025-0002B | GROVE ST | 705318 |
| 11545054 | 38 | | | BARNES | AVE | | | | WORCESTER | 01605-1202 | | 20-024-00019 | BARNES AVE | 728310 |
| 11545069 | 45 | | | HUNTINGTON | AVE | | | | WORCESTER | 01606-3531 | | 20-022-00079 | HUNTINGTON AVE | 727317 |
| 11545070 | 7 | | | LULEA | ST | | | | WORCESTER | 01606-3516 | | 20-022-00091 | LULEA ST | 718318 |
| 11545077 | 44 | | | BARNES | AVE | | | | WORCESTER | 01605-1202 | | 20-024-00017 | BARNES AVE | 728310 |
| 11545120 | 133 | | | SEARS ISLAND | DR | | | | WORCESTER | 01606-3524 | | 13-033-00116 | SEARS ISLAND DR | 715324 |
| 11545156 | 43 | | | HUNTINGTON | AVE | | | | WORCESTER | 01606-3531 | | 20-022-00078 | HUNTINGTON AVE | 727317 |
| 11545171 | 137 | | | SEARS ISLAND | DR | | | | WORCESTER | 01606-3524 | | 13-033-00118 | SEARS ISLAND DR | 715324 |
| 11545175 | 51 | | | PROCTOR | ST | | | | WORCESTER | 01606-2730 | | 13-010-00010 | PROCTOR ST | 728325 |
| 11545226 | 47 | | | HUNTINGTON | AVE | | | | WORCESTER | 01606-3531 | | 20-022-00080 | HUNTINGTON AVE | 727317 |
| 11545233 | 118 | | | TOWER | ST | | | | WORCESTER | 01606-2723 | | 13-014-00030 | TOWER ST | 732324 |
| 11545252 | 94 | | | SEARS ISLAND | DR | | | | WORCESTER | 01606-3524 | | 13-033-00046 | SEARS ISLAND DR | 715324 |
| 11545425 | 92 | | | SEARS ISLAND | DR | | | | WORCESTER | 01606-3524 | | 13-033-00046 | SEARS ISLAND DR | 715324 |
| 11545253 | 12 | | | SEARS ISLAND | DR | | | | WORCESTER | 01606-3523 | | 13-034-00006 | SEARS ISLAND DR | 715324 |

| | | | | | | | | | | | | | | |
|----------|-----|---|--|---------------|-----|--|--|--|-----------|------------|--|--------------|------------------|--------|
| 11545259 | 19 | | | SCRIMGEOUR | RD | | | | WORCESTER | 01606-2735 | | 13-014-00054 | SCRIMGEOUR RD | 733332 |
| 11545324 | 36 | | | HUNTINGTON | AVE | | | | WORCESTER | 01606-3542 | | 13-019-00006 | HUNTINGTON AVE | 727317 |
| 11545329 | 20 | | | HUNTINGTON | AVE | | | | WORCESTER | 01606-3540 | | 13-020-00002 | HUNTINGTON AVE | 727317 |
| 11545363 | 2 | | | SCRIMGEOUR | RD | | | | WORCESTER | 01606-2717 | | 13-007-00010 | SCRIMGEOUR RD | 733332 |
| 11545407 | 139 | | | SEARS ISLAND | DR | | | | WORCESTER | 01606-3525 | | 13-033-00120 | SEARS ISLAND DR | 715324 |
| 11545430 | 12 | | | BOYD | ST | | | | WORCESTER | 01606-3506 | | 13-019-00028 | BOYD ST | 730324 |
| 11545465 | 21 | | | SEARS ISLAND | DR | | | | WORCESTER | 01606-3523 | | 13-033-80-82 | SEARS ISLAND DR | 715324 |
| 11545510 | 25 | | | SEARS ISLAND | DR | | | | WORCESTER | 01606-3523 | | 13-033-80-82 | SEARS ISLAND DR | 715324 |
| 11545480 | 45 | | | SCRIMGEOUR | RD | | | | WORCESTER | 01606-2746 | | 13-010-00023 | SCRIMGEOUR RD | 733332 |
| 11545523 | 25 | | | PROCTOR | ST | | | | WORCESTER | 01606-2730 | | 13-015-0023B | PROCTOR ST | 728325 |
| 11545549 | 53 | | | PROCTOR | ST | | | | WORCESTER | 01606-2730 | | 13-010-00015 | PROCTOR ST | 728325 |
| 11545558 | 5 | | | LULEA | ST | | | | WORCESTER | 01606-3516 | | 20-022-00090 | LULEA ST | 718318 |
| 11545565 | 35 | | | WEST BOYLSTON | DR | | | | WORCESTER | 01606-2749 | | 13-007-00009 | WEST BOYLSTON DR | 739342 |
| 11545571 | 20 | | | SEARS ISLAND | DR | | | | WORCESTER | 01606-3523 | | 13-034-00009 | SEARS ISLAND DR | 715324 |
| 11545575 | 42 | | | HUNTINGTON | AVE | | | | WORCESTER | 01606-3542 | | 13-018-00017 | HUNTINGTON AVE | 727317 |
| 11545587 | 15 | | | SEARS ISLAND | DR | | | | WORCESTER | 01606-3523 | | 13-034-00077 | SEARS ISLAND DR | 715324 |
| 11545601 | 12 | | | DORAN | RD | | | | WORCESTER | 01606-3508 | | 13-033-00124 | DORAN RD | 713325 |
| 11545613 | 23 | | | TOWER | ST | | | | WORCESTER | 01606-3526 | | 13-020-00007 | TOWER ST | 732324 |
| 11545618 | 24 | | | HUNTINGTON | AVE | | | | WORCESTER | 01606-3540 | | 13-019-00026 | HUNTINGTON AVE | 727317 |
| 11545621 | 32 | | | SEARS ISLAND | DR | | | | WORCESTER | 01606-3523 | | 13-033-00015 | SEARS ISLAND DR | 715324 |
| 11545639 | 1 | | | PROCTOR | ST | | | | WORCESTER | 01606-3519 | | 13-019-00005 | PROCTOR ST | 728325 |
| 11545652 | 52 | | | GIFFORD | DR | | | | WORCESTER | 01606-3533 | | 20-022-00086 | GIFFORD DR | 727314 |
| 11545656 | 44 | | | HUNTINGTON | AVE | | | | WORCESTER | 01606-3543 | | 13-018-00014 | HUNTINGTON AVE | 727317 |
| 11545669 | 36 | | | SCRIMGEOUR | RD | | | | WORCESTER | 01606-2717 | | 13-006-00030 | SCRIMGEOUR RD | 733332 |
| 11545686 | 31 | | | TOWER | ST | | | | WORCESTER | 01606-3526 | | 13-020-00008 | TOWER ST | 732324 |
| 11545725 | 30 | | | BOYD | ST | | | | WORCESTER | 01606-3506 | | 13-019-00030 | BOYD ST | 730324 |
| 11545737 | 9 | | | PROCTOR | ST | | | | WORCESTER | 01606-3519 | | 13-019-00003 | PROCTOR ST | 728325 |
| 11545739 | 7 | | | SHERBURNE | AVE | | | | WORCESTER | 01606-2718 | | 13-007-00020 | SHERBURNE AVE | 733335 |
| 11545746 | 54 | | | GIFFORD | DR | | | | WORCESTER | 01606-3533 | | 20-022-00087 | GIFFORD DR | 727314 |
| 11545748 | 9 | | | TOWER | ST | | | | WORCESTER | 01606-3526 | | 13-020-00003 | TOWER ST | 732324 |
| 11545766 | 2 | A | | BOYD | ST | | | | WORCESTER | 01606-3506 | | 13-019-00025 | BOYD ST | 730324 |
| 11545767 | 2 | B | | BOYD | ST | | | | WORCESTER | 01606-3506 | | 13-019-00025 | BOYD ST | 730324 |
| 11545848 | 46 | | | HUNTINGTON | AVE | | | | WORCESTER | 01606-3543 | | 13-018-00013 | HUNTINGTON AVE | 727317 |
| 11545871 | 52 | | | HUNTINGTON | AVE | | | | WORCESTER | 01606-3518 | | 13-018-00005 | HUNTINGTON AVE | 727317 |

| | | | | | | | | | | | | | | |
|----------|-----|---|--|--------------|-----|--|--|--|-----------|------------|--|--------------|-----------------|--------|
| 11545873 | 11 | | | LULEA | ST | | | | WORCESTER | 01606-3516 | | 20-022-00094 | LULEA ST | 718318 |
| 11545875 | 35 | | | TOWER | ST | | | | WORCESTER | 01606-3526 | | 13-020-00009 | TOWER ST | 732324 |
| 11545889 | 5 | | | ALDER | ST | | | | WORCESTER | 01606-3501 | | 13-018-00011 | ALDER ST | 723320 |
| 11545901 | 41 | | | SHERBURNE | AVE | | | | WORCESTER | 01606-2718 | | 13-006-00021 | SHERBURNE AVE | 733335 |
| 11545913 | 53 | | | HUNTINGTON | AVE | | | | WORCESTER | 01606-3531 | | 20-022-00083 | HUNTINGTON AVE | 727317 |
| 11545924 | 6 | A | | ALDER | ST | | | | WORCESTER | 01606-3502 | | 13-018-00015 | ALDER ST | 723320 |
| 11545934 | 41 | | | SEARS ISLAND | DR | | | | WORCESTER | 01606-3523 | | 13-033-00087 | SEARS ISLAND DR | 715324 |
| 11545940 | 37 | | | SHERBURNE | AVE | | | | WORCESTER | 01606-2718 | | 13-006-00006 | SHERBURNE AVE | 733335 |
| 11545941 | 43 | | | SHERBURNE | AVE | | | | WORCESTER | 01606-2718 | | 13-006-00020 | SHERBURNE AVE | 733335 |
| 11545993 | 49 | | | SHERBURNE | AVE | | | | WORCESTER | 01606-2718 | | 13-006-00010 | SHERBURNE AVE | 733335 |
| 11546011 | 39 | | | TOWER | ST | | | | WORCESTER | 01606-3526 | | 13-020-00010 | TOWER ST | 732324 |
| 11546023 | 45 | | | SHERBURNE | AVE | | | | WORCESTER | 01606-2718 | | 13-006-00022 | SHERBURNE AVE | 733335 |
| 11546041 | 31 | | | PROCTOR | ST | | | | WORCESTER | 01606-2730 | | 13-015-00014 | PROCTOR ST | 728325 |
| 11546069 | 4 | | | POPLAR | ST | | | | WORCESTER | 01606-3518 | | 13-018-00007 | POPLAR ST | 721321 |
| 11546093 | 35 | | | PROCTOR | ST | | | | WORCESTER | 01606-2730 | | 13-015-00015 | PROCTOR ST | 728325 |
| 11546164 | 43 | | | TOWER | ST | | | | WORCESTER | 01606-3526 | | 13-015-00007 | TOWER ST | 732324 |
| 11546185 | 70 | | | SEARS ISLAND | DR | | | | WORCESTER | 01606-3523 | | 13-033-00034 | SEARS ISLAND DR | 715324 |
| 11546213 | 34 | | | SEARS ISLAND | DR | | | | WORCESTER | 01606-3523 | | 13-033-00016 | SEARS ISLAND DR | 715324 |
| 11546281 | 37 | | | HASTINGS | AVE | | | | WORCESTER | 01606-3554 | | 13-018-00010 | HASTINGS AVE | 727322 |
| 11546319 | 54 | | | HUNTINGTON | AVE | | | | WORCESTER | 01606-3544 | | 13-018-00004 | HUNTINGTON AVE | 727317 |
| 11546339 | 48 | | | SEARS ISLAND | DR | | | | WORCESTER | 01606-3523 | | 13-033-22-24 | SEARS ISLAND DR | 715324 |
| 11546430 | 15 | | | PROCTOR | ST | | | | WORCESTER | 01606-3519 | | 13-019-00001 | PROCTOR ST | 728325 |
| 11546431 | 128 | | | SEARS ISLAND | DR | | | | WORCESTER | 01606-3524 | | 13-034-0071A | SEARS ISLAND DR | 715324 |
| 11546459 | 124 | | | SEARS ISLAND | DR | | | | WORCESTER | 01606-3524 | | 13-034-00069 | SEARS ISLAND DR | 715324 |
| 11546467 | 37 | | | PROCTOR | ST | | | | WORCESTER | 01606-2730 | | 13-015-00003 | PROCTOR ST | 728325 |
| 11546511 | 9 | | | POPLAR | ST | | | | WORCESTER | 01606-3521 | | 13-018-00001 | POPLAR ST | 721321 |
| 11546549 | 39 | | | PROCTOR | ST | | | | WORCESTER | 01606-2730 | | 13-010-00011 | PROCTOR ST | 728325 |
| 11546551 | 64 | | | SEARS ISLAND | DR | | | | WORCESTER | 01606-3523 | | 13-033-30-33 | SEARS ISLAND DR | 715324 |
| 11546552 | 62 | | | SEARS ISLAND | DR | | | | WORCESTER | 01606-3523 | | 13-033-30-33 | SEARS ISLAND DR | 715324 |
| 11546578 | 130 | | | SEARS ISLAND | DR | | | | WORCESTER | 01606-3524 | | 13-034-00071 | SEARS ISLAND DR | 715324 |
| 11546663 | 101 | | | SEARS ISLAND | DR | | | | WORCESTER | 01606-3524 | | 13-034-00051 | SEARS ISLAND DR | 715324 |
| 11546670 | 43 | | | PROCTOR | ST | | | | WORCESTER | 01606-2730 | | 13-010-00001 | PROCTOR ST | 728325 |
| 11546724 | 7 | | | MERRILL | RD | | | | WORCESTER | 01606-2739 | | 13-014-00004 | MERRILL RD | 733328 |
| 11546810 | 103 | | | SEARS ISLAND | DR | | | | WORCESTER | 01606-3524 | | 13-034-00050 | SEARS ISLAND DR | 715324 |

| | | | | | | | | | | | | | | |
|----------|-----|---|--|---------------|------|--|--|--|-----------|------------|--|--------------|------------------|--------|
| 11546811 | 105 | | | TOWER | ST | | | | WORCESTER | 01606-2722 | | 13-010-00027 | TOWER ST | 732324 |
| 11546815 | 109 | | | TOWER | ST | | | | WORCESTER | 01606-2722 | | 13-010-00009 | TOWER ST | 732324 |
| 11546823 | 94 | | | BOYD | ST | | | | WORCESTER | 01606-2706 | | 13-010-00028 | BOYD ST | 730324 |
| 11546849 | 41 | | | MERRILL | RD | | | | WORCESTER | 01606-2744 | | 13-010-00031 | MERRILL RD | 733328 |
| 11546893 | 111 | | | SEARS ISLAND | DR | | | | WORCESTER | 01606-3524 | | 13-033-00110 | SEARS ISLAND DR | 715324 |
| 11546903 | 100 | | | TOWER | ST | | | | WORCESTER | 01606-2758 | | 13-014-00003 | TOWER ST | 732324 |
| 11546911 | 109 | | | SEARS ISLAND | DR | | | | WORCESTER | 01606-3524 | | 13-033-00108 | SEARS ISLAND DR | 715324 |
| 11547004 | 125 | | | SEARS ISLAND | DR | | | | WORCESTER | 01606-3524 | | 13-033-00113 | SEARS ISLAND DR | 715324 |
| 11547006 | 2 | | | SEARS ISLAND | DR | | | | WORCESTER | 01606-3523 | | 13-034-00001 | SEARS ISLAND DR | 715324 |
| 11547014 | 110 | | | TOWER | ST | | | | WORCESTER | 01606-2723 | | 13-014-00036 | TOWER ST | 732324 |
| 11547028 | 98 | | | BOYD | ST | | | | WORCESTER | 01606-2706 | | 13-010-00029 | BOYD ST | 730324 |
| 11547037 | 113 | | | TOWER | ST | | | | WORCESTER | 01606-2722 | | 13-010-00026 | TOWER ST | 732324 |
| 11542605 | 19 | B | | GLENNIE | ST | | | | WORCESTER | 01605-3918 | | 13-30C-00008 | GLENNIE ST | 735295 |
| 11542827 | 19 | | | GLENNIE | ST | | | | WORCESTER | 01605-3918 | | 13-30C-00008 | GLENNIE ST | 735295 |
| 11543042 | 19 | A | | GLENNIE | ST | | | | WORCESTER | 01605-3918 | | 13-30C-00008 | GLENNIE ST | 735295 |
| 11541846 | 324 | | | GROVE | ST | | | | WORCESTER | 01607-3936 | | 13-032-00012 | GROVE ST | 705318 |
| 11542782 | 330 | | | GROVE | ST | | | | WORCESTER | 01605-3909 | | 13-032-00012 | GROVE ST | 705318 |
| 11543519 | 10 | | | DISTRIBUTOR | RD | | | | WORCESTER | 01605-3904 | | 13-30B-00005 | DISTRIBUTOR RD | 735298 |
| 11543582 | 52 | | | MILLBROOK | ST | | | | WORCESTER | 01606-2840 | | 13-031-00001 | MILLBROOK ST | 757303 |
| 11544023 | 29 | | | GLENNIE | ST | | | | WORCESTER | 01605-3918 | | 13-30C-00006 | GLENNIE ST | 735295 |
| 11555392 | 46 | | | BYRON | ST | | | | WORCESTER | 01605-3219 | | 09-031-00003 | BYRON ST | 750290 |
| 11555413 | 17 | | | GLENNIE | ST | | | | WORCESTER | 01605-3917 | | 13-30C-00009 | GLENNIE ST | 735295 |
| 11555478 | 48 | | | BYRON | ST | | | | WORCESTER | 01605-3219 | | 09-031-00002 | BYRON ST | 750290 |
| 11558605 | 24 | | | GOLD STAR | BLVD | | | | WORCESTER | 01605-3938 | | 13-30C-00007 | GOLD STAR BLVD | 740309 |
| 11543854 | 29 | | | WEST BOYLSTON | ST | | | | WORCESTER | 01605-1276 | | 20-026-0006A | WEST BOYLSTON ST | 758398 |
| 11543891 | 4 | | | JUDSON | RD | | | | WORCESTER | 01605-1218 | | 20-025-0000D | JUDSON RD | 721309 |
| 11544055 | 440 | | | GROVE | ST | | | | WORCESTER | 01605-1268 | | 20-026-00011 | GROVE ST | 705318 |
| 11544521 | 1 | | | WEST BOYLSTON | ST | | | | WORCESTER | 01605-1265 | | 20-026-03-07 | WEST BOYLSTON ST | 758398 |
| 11545073 | 478 | | | GROVE | ST | | | | WORCESTER | 01605-1214 | | 20-025-000D2 | GROVE ST | 705318 |
| 11545109 | 480 | | | GROVE | ST | | | | WORCESTER | 01605-1214 | | 20-025-000D2 | GROVE ST | 705318 |
| 11545496 | 24 | | | SCRIMGEOUR | RD | | | | WORCESTER | 01606-2717 | | 13-007-00008 | SCRIMGEOUR RD | 733332 |
| 11545580 | 28 | | | SCRIMGEOUR | RD | | | | WORCESTER | 01606-2717 | | 13-007-00013 | SCRIMGEOUR RD | 733332 |
| 11545616 | 37 | | | WEST BOYLSTON | DR | | | | WORCESTER | 01606-2749 | | 13-007-00019 | WEST BOYLSTON DR | 739342 |
| 11545655 | 57 | | | PROCTOR | ST | | | | WORCESTER | 01606-2730 | | 13-006-00023 | PROCTOR ST | 728325 |

| 11540479 | 5 | | | | POCONO | RD | | | | WORCESTER | 01605-2329 | | 46-004-26-1A | POCONO RD | 854277 |
|----------|----------|--------|-------|--------|-----------------|--------|-------|-------|------|-----------|------------|------|---------------|--------------------|----------|
| 11540816 | 7 | | | | POCONO | RD | | | | WORCESTER | 01605-2329 | | 46-004-26-2A | POCONO RD | 854277 |
| 11542611 | 22 | | | | CADORNA | RD | | | | WORCESTER | 01605-2304 | | 46-004-15-17 | CADORNA RD | 851277 |
| 11542944 | 91 | | | | NATURAL HISTORY | DR | | | | WORCESTER | 01605-2352 | | 46-013-91-94 | NATURAL HISTORY DR | 861294 |
| 11543479 | 95 | | | | NATURAL HISTORY | DR | | | | WORCESTER | 01605-2352 | | 46-013-00098 | NATURAL HISTORY DR | 861294 |
| 11543616 | 298 | | | | LAKE | AVE | N | | | WORCESTER | 01605-4301 | | 46-017-00002 | LAKE AVE NORTH | 863293 |
| 11543862 | 344 | | | | LAKE | AVE | N | | | WORCESTER | 01605-2044 | | 46-017-00013 | LAKE AVE NORTH | 863293 |
| 11543924 | 85 | | | | NATURAL HISTORY | DR | | | | WORCESTER | 01605-2352 | | 46-015-84-86 | NATURAL HISTORY DR | 861294 |
| 11543930 | 7 | | | | WIGWAM HILL | DR | | | | WORCESTER | 01605-2337 | | 46-015-00141 | WIGWAM HILL DR | 856295 |
| 11543973 | 302 | | | | LAKE | AVE | N | | | WORCESTER | 01605-4301 | | 46-017-00003 | LAKE AVE NORTH | 863293 |
| 11544438 | 312 | | | | LAKE | AVE | N | | | WORCESTER | 01605-2044 | | 46-017-00005 | LAKE AVE NORTH | 863293 |
| 11544448 | 3 | | | | WIGWAM HILL | DR | | | | WORCESTER | 01605-2337 | | 46-015-00135 | WIGWAM HILL DR | 856295 |
| 11544590 | 1 | A | | | WIGWAM HILL | DR | | | | WORCESTER | 01605-2337 | | CO-NDO-01300 | WIGWAM HILL DR | 856295 |
| OBJECTID | NUM | NUM_SI | PFX_D | PFX_TY | STREET | ST_SFX | SFX_D | SFX_T | UNIT | CITY | ZIP | BLDG | MAP_PAR_ID | ST_NAME | NEW_NM |
| 11546872 | 95.92987 | | | | CENTURY | DR | | | | WORCESTER | 01606-1245 | | 53-002-01+1B | CENTURY DR | 789672.7 |
| 11546874 | 95.93273 | | | | EASTERN | AVE | | | | WORCESTER | 01605-3050 | | 01-032-08+9A | EASTERN AVE | 789685 |
| 11546876 | 95.93558 | | | | EASTERN | AVE | | | | WORCESTER | 01605-3050 | | 01-032-08+9A | EASTERN AVE | 789697.3 |
| 11546878 | 95.93843 | | | | QUEEN | ST | | | | WORCESTER | 01610-1437 | | 06-024-04+19 | QUEEN ST | 789709.6 |
| 11546880 | 95.94128 | | | | QUEEN | ST | | | | WORCESTER | 01610-1437 | | 06-024-04+19 | QUEEN ST | 789721.9 |
| 11546882 | 95.94413 | | | | PIEDMONT | ST | | | | WORCESTER | 01610-1137 | | 06-016-17+21 | PIEDMONT ST | 789734.2 |
| 11546883 | 95.94699 | | | | PIEDMONT | ST | | | | WORCESTER | 01610-1137 | | 06-016-22+23 | PIEDMONT ST | 789746.5 |
| 11546885 | 95.94984 | | | | PIEDMONT | ST | | | | WORCESTER | 01610-1137 | | 06-016-22+23 | PIEDMONT ST | 789758.8 |
| 11546887 | 95.95269 | | | | PIEDMONT | ST | | | | WORCESTER | 01610-1137 | | 06-016-22+23 | PIEDMONT ST | 789771.1 |
| 11546889 | 95.95554 | | | | PIEDMONT | ST | | | | WORCESTER | 01610-1137 | | 06-016-22+23 | PIEDMONT ST | 789783.4 |
| 11546891 | 95.9584 | | | | WOODLAND | ST | | | | WORCESTER | 01610-2425 | | 06-024-20+25 | WOODLAND ST | 789795.7 |
| 11546893 | 95.96125 | | | | WOODLAND | ST | | | | WORCESTER | 01610-2425 | | 06-024-20+25 | WOODLAND ST | 789808 |
| 11546895 | 95.9641 | | | | QUEEN | ST | | | | WORCESTER | 01610-2456 | | 06-016-13+44 | QUEEN ST | 789820.3 |
| 11546896 | 95.96695 | | | | BELLEVUE | ST | | | | WORCESTER | 01609-1801 | | 06-008-04+52 | BELLEVUE ST | 789832.6 |
| 11546898 | 95.96981 | | | | BELLEVUE | ST | | | | WORCESTER | 01609-1801 | | 06-008-04+52 | BELLEVUE ST | 789844.9 |
| 11546900 | 95.97266 | | | | BELLEVUE | ST | | | | WORCESTER | 01609-1801 | | 06-008-04+52 | BELLEVUE ST | 789857.2 |
| 11546902 | 95.97551 | | | | WINSLOW | ST | | | | WORCESTER | 01609-1817 | | 06-008-47+54 | WINSLOW ST | 789869.5 |
| 11546904 | 95.97836 | | | | LONGMEADOW | AVE | | | | WORCESTER | 01606-2110 | | 36-023-10+12 | LONGMEADOW AVE | 789881.8 |
| 11546906 | 95.98121 | | | | LONGMEADOW | AVE | | | | WORCESTER | 01606-2110 | | 36-023-00005 | LONGMEADOW AVE | 789894.1 |
| 11546908 | 95.98407 | | | | LONGMEADOW | AVE | | | | WORCESTER | 01606-2110 | | 36-023-008+10 | LONGMEADOW AVE | 789906.4 |

| | | | | | | | | | | | | | | | |
|----------|----------|--|--|--|--------------|-----|--|--|--|-----------|------------|--|--------------|------------------|----------|
| 11546909 | 95.98692 | | | | CLARK | ST | | | | WORCESTER | 01606-1761 | | 36-007-86+88 | CLARK ST | 789918.6 |
| 11546911 | 95.98977 | | | | OSCEOLA | AVE | | | | WORCESTER | 01606-1802 | | 36-025-38+39 | OSCEOLA AVE | 789930.9 |
| 11546913 | 95.99262 | | | | OSCEOLA | AVE | | | | WORCESTER | 01606-1802 | | 36-025-38+39 | OSCEOLA AVE | 789943.2 |
| 11546915 | 95.99548 | | | | POCASSET | AVE | | | | WORCESTER | 01606-1860 | | 36-025-23+25 | POCASSET AVE | 789955.5 |
| 11546917 | 95.99833 | | | | OSCEOLA | AVE | | | | WORCESTER | 01606-1802 | | 36-025-36+37 | OSCEOLA AVE | 789967.8 |
| 11546919 | 96.00118 | | | | OSCEOLA | AVE | | | | WORCESTER | 01606-1802 | | 36-025-36+37 | OSCEOLA AVE | 789980.1 |
| 11546921 | 96.00403 | | | | ST. NICHOLAS | AVE | | | | WORCESTER | 01606-1811 | | 36-034-00304 | ST. NICHOLAS AVE | 789992.4 |
| 11546922 | 96.00689 | | | | POCASSET | AVE | | | | WORCESTER | 01606-1860 | | 36-025-00143 | POCASSET AVE | 790004.7 |
| 11546924 | 96.00974 | | | | OSCEOLA | AVE | | | | WORCESTER | 01606-1802 | | 36-025-48+49 | OSCEOLA AVE | 790017 |
| 11546926 | 96.01259 | | | | OSCEOLA | AVE | | | | WORCESTER | 01606-1802 | | 36-025-48+49 | OSCEOLA AVE | 790029.3 |
| 11546928 | 96.01544 | | | | OSCEOLA | AVE | | | | WORCESTER | 01606-1802 | | 36-025-50+51 | OSCEOLA AVE | 790041.6 |
| 11546930 | 96.01829 | | | | OSCEOLA | AVE | | | | WORCESTER | 01606-1802 | | 36-025-50+51 | OSCEOLA AVE | 790053.9 |
| 11546932 | 96.02115 | | | | POCASSET | AVE | | | | WORCESTER | 01606-1860 | | 36-025-25+26 | POCASSET AVE | 790066.2 |
| 11546934 | 96.024 | | | | POCASSET | AVE | | | | WORCESTER | 01606-1860 | | 36-025-25+26 | POCASSET AVE | 790078.5 |
| 11546935 | 96.02685 | | | | LONGMEADOW | AVE | | | | WORCESTER | 01606-2110 | | 36-023-02+2A | LONGMEADOW AVE | 790090.8 |
| 11546937 | 96.0297 | | | | WAHNITA | RD | | | | WORCESTER | 01606-3111 | | 36-007-97+99 | WAHNITA RD | 790103.1 |
| 11546939 | 96.03256 | | | | OSCEOLA | AVE | | | | WORCESTER | 01606-1802 | | 36-025-40+41 | OSCEOLA AVE | 790115.4 |
| 11546941 | 96.03541 | | | | OSCEOLA | AVE | | | | WORCESTER | 01606-1802 | | 36-025-40+41 | OSCEOLA AVE | 790127.7 |
| 11546943 | 96.03826 | | | | CLARK | ST | | | | WORCESTER | 01606-1761 | | 36-007-81+83 | CLARK ST | 790140 |
| 11546945 | 96.04111 | | | | OSCEOLA | AVE | | | | WORCESTER | 01606-1802 | | 36-025-42+43 | OSCEOLA AVE | 790152.3 |
| 11546947 | 96.04397 | | | | OSCEOLA | AVE | | | | WORCESTER | 01606-1802 | | 36-025-42+43 | OSCEOLA AVE | 790164.6 |
| 11546948 | 96.04682 | | | | CLARK | ST | | | | WORCESTER | 01606-1710 | | 36-025-00146 | CLARK ST | 790176.9 |
| 11546950 | 96.04967 | | | | OSCEOLA | AVE | | | | WORCESTER | 01606-1802 | | 36-025-52+53 | OSCEOLA AVE | 790189.2 |
| 11546952 | 96.05252 | | | | OSCEOLA | AVE | | | | WORCESTER | 01606-1802 | | 36-025-52+53 | OSCEOLA AVE | 790201.5 |
| 11546954 | 96.05537 | | | | POCASSET | AVE | | | | WORCESTER | 01606-1860 | | 36-025-27+28 | POCASSET AVE | 790213.8 |
| 11546956 | 96.05823 | | | | POCASSET | AVE | | | | WORCESTER | 01606-1860 | | 36-025-27+28 | POCASSET AVE | 790226 |
| 11546958 | 96.06108 | | | | OSCEOLA | AVE | | | | WORCESTER | 01606-1802 | | 36-025-44+45 | OSCEOLA AVE | 790238.3 |
| 11546960 | 96.06393 | | | | OSCEOLA | AVE | | | | WORCESTER | 01606-1802 | | 36-025-44+45 | OSCEOLA AVE | 790250.6 |
| 11546961 | 96.06678 | | | | POCASSET | AVE | | | | WORCESTER | 01606-1860 | | 36-025-29+30 | POCASSET AVE | 790262.9 |
| 11546963 | 96.06964 | | | | POCASSET | AVE | | | | WORCESTER | 01606-1860 | | 36-025-29+30 | POCASSET AVE | 790275.2 |
| 11546965 | 96.07249 | | | | OSCEOLA | AVE | | | | WORCESTER | 01606-1802 | | 36-025-46+47 | OSCEOLA AVE | 790287.5 |
| 11546967 | 96.07534 | | | | OSCEOLA | AVE | | | | WORCESTER | 01606-1802 | | 36-025-46+47 | OSCEOLA AVE | 790299.8 |
| 11546969 | 96.07819 | | | | POCASSET | AVE | | | | WORCESTER | 01606-1860 | | 36-025-31+32 | POCASSET AVE | 790312.1 |
| 11546971 | 96.08104 | | | | POCASSET | AVE | | | | WORCESTER | 01606-1860 | | 36-025-31+32 | POCASSET AVE | 790324.4 |

| | | | | | | | | | | | | | | | |
|----------|----------|--|--|--|--------------|------|--|--|--|-----------|------------|--|--------------|------------------|----------|
| 11546973 | 96.0839 | | | | POCASSET | AVE | | | | WORCESTER | 01606-1860 | | 36-025-17+18 | POCASSET AVE | 790336.7 |
| 11546974 | 96.08675 | | | | POCASSET | AVE | | | | WORCESTER | 01606-1860 | | 36-025-17+18 | POCASSET AVE | 790349 |
| 11546976 | 96.0896 | | | | POCASSET | AVE | | | | WORCESTER | 01606-1860 | | 36-025-19+20 | POCASSET AVE | 790361.3 |
| 11546978 | 96.09245 | | | | POCASSET | AVE | | | | WORCESTER | 01606-1860 | | 36-025-19+20 | POCASSET AVE | 790373.6 |
| 11546980 | 96.09531 | | | | OSCEOLA | AVE | | | | WORCESTER | 01606-1802 | | 36-025-34+35 | OSCEOLA AVE | 790385.9 |
| 11546982 | 96.09816 | | | | OSCEOLA | AVE | | | | WORCESTER | 01606-1802 | | 36-025-34+35 | OSCEOLA AVE | 790398.2 |
| 11546984 | 96.10101 | | | | ST. NICHOLAS | AVE | | | | WORCESTER | 01606-1659 | | 36-022-85+87 | ST. NICHOLAS AVE | 790410.5 |
| 11546986 | 96.10386 | | | | UNCATENA | AVE | | | | WORCESTER | 01606-1662 | | 36-022-69+71 | UNCATENA AVE | 790422.8 |
| 11546987 | 96.10672 | | | | CLARK | ST | | | | WORCESTER | 01606-1761 | | 36-007-90+92 | CLARK ST | 790435.1 |
| 11546989 | 96.10957 | | | | UNCATENA | AVE | | | | WORCESTER | 01606-1662 | | 36-022-71+73 | UNCATENA AVE | 790447.4 |
| 11546991 | 96.11242 | | | | UNCATENA | AVE | | | | WORCESTER | 01606-1662 | | 36-022-67+69 | UNCATENA AVE | 790459.7 |
| 11546993 | 96.11527 | | | | ST. NICHOLAS | AVE | | | | WORCESTER | 01606-1660 | | 36-020-00163 | ST. NICHOLAS AVE | 790472 |
| 11546995 | 96.11812 | | | | ONEIDA | AVE | | | | WORCESTER | 01606-1619 | | 36-020-00174 | ONEIDA AVE | 790484.3 |
| 11546997 | 96.12098 | | | | ONEIDA | AVE | | | | WORCESTER | 01606-1636 | | 36-015-00199 | ONEIDA AVE | 790496.6 |
| 11546999 | 96.12383 | | | | CAPITOL | ST | | | | WORCESTER | 01606-1614 | | 36-014-00120 | CAPITOL ST | 790508.9 |
| 11547000 | 96.12668 | | | | GARRISON | AVE | | | | WORCESTER | 01606-1645 | | 36-015-00248 | GARRISON AVE | 790521.1 |
| 11547002 | 96.12953 | | | | ST. NICHOLAS | AVE | | | | WORCESTER | 01606-1660 | | 36-020-00140 | ST. NICHOLAS AVE | 790533.4 |
| 11547004 | 96.13239 | | | | ST. NICHOLAS | AVE | | | | WORCESTER | 01606-1621 | | 36-014-00119 | ST. NICHOLAS AVE | 790545.7 |
| 11547006 | 96.13524 | | | | ONEIDA | AVE | | | | WORCESTER | 01606-1636 | | 36-015-00193 | ONEIDA AVE | 790558 |
| 11547008 | 96.13809 | | | | ST. NICHOLAS | AVE | | | | WORCESTER | 01606-1621 | | 36-014-00118 | ST. NICHOLAS AVE | 790570.3 |
| 11547010 | 96.14094 | | | | GARRISON | AVE | | | | WORCESTER | 01606-1645 | | 36-015-0248A | GARRISON AVE | 790582.6 |
| 11547011 | 96.1438 | | | | ONEIDA | AVE | | | | WORCESTER | 01606-1619 | | 36-020-00155 | ONEIDA AVE | 790594.9 |
| 11547013 | 96.14665 | | | | ONEIDA | AVE | | | | WORCESTER | 01606-1637 | | 36-014-00178 | ONEIDA AVE | 790607.2 |
| 11547015 | 96.1495 | | | | QUINAPOXET | LN | | | | WORCESTER | 01606-1561 | | 36-014-00172 | QUINAPOXET LN | 790619.5 |
| 11547017 | 96.15235 | | | | ONEIDA | AVE | | | | WORCESTER | 01606-1636 | | 36-015-00201 | ONEIDA AVE | 790631.8 |
| 11547019 | 96.1552 | | | | QUINAPOXET | LN | | | | WORCESTER | 01606-1562 | | 36-014-00186 | QUINAPOXET LN | 790644.1 |
| 11547021 | 96.15806 | | | | GARRISON | AVE | | | | WORCESTER | 01606-1645 | | 36-015-00242 | GARRISON AVE | 790656.4 |
| 11547023 | 96.16091 | | | | INDIAN LAKE | PKWY | | | | WORCESTER | 01605-1215 | | 20-021-38+40 | INDIAN LAKE PKWY | 790668.7 |
| 11547024 | 96.16376 | | | | INDIAN LAKE | PKWY | | | | WORCESTER | 01605-1215 | | 20-021-27+29 | INDIAN LAKE PKWY | 790681 |
| 11547026 | 96.16661 | | | | INDIAN LAKE | PKWY | | | | WORCESTER | 01605-1215 | | 20-021-33+35 | INDIAN LAKE PKWY | 790693.3 |
| 11547028 | 96.16947 | | | | HAPGOOD | RD | | | | WORCESTER | 01605-3803 | | 21-003-7B+7C | HAPGOOD RD | 790705.6 |
| 11547030 | 96.17232 | | | | HAPGOOD | RD | | | | WORCESTER | 01605-3803 | | 21-005-38+40 | HAPGOOD RD | 790717.9 |
| 11547032 | 96.17517 | | | | PICKWICK'S | CIR | | | | WORCESTER | | | 33-002-0001A | PICKWICK'S CIR | 790730.2 |
| 11547034 | 96.17802 | | | | HOLDEN | ST | | | | WORCESTER | 01605-3109 | | 33-004-00028 | HOLDEN ST | 790742.5 |

| | | | | | | | | | | | | | | | |
|----------|----------|--|--|--|-----------------|-----|---|--|--|-----------|------------|--|--------------|--------------------|----------|
| 11547036 | 96.18088 | | | | HOLDEN | ST | | | | WORCESTER | 01605-3138 | | 33-004-29+31 | HOLDEN ST | 790754.8 |
| 11547037 | 96.18373 | | | | PARKTON | AVE | | | | WORCESTER | 01605-3148 | | 33-004-23+25 | PARKTON AVE | 790767.1 |
| 11547039 | 96.18658 | | | | HOLDEN | ST | | | | WORCESTER | 01605-3109 | | 33-004-10+12 | HOLDEN ST | 790779.4 |
| 11547041 | 96.18943 | | | | SHOREHAM | ST | | | | WORCESTER | 01605-3144 | | 33-004-13+15 | SHOREHAM ST | 790791.7 |
| 11547043 | 96.19228 | | | | HOLDEN | ST | | | | WORCESTER | 01605-3138 | | 33-004-31+33 | HOLDEN ST | 790804 |
| 11547045 | 96.19514 | | | | NANA | TRL | | | | WORCESTER | 01605-2314 | | 46-013-32+34 | NANA TRAIL | 790816.3 |
| 11547047 | 96.19799 | | | | LAKE | AVE | N | | | WORCESTER | 01605-2369 | | 46-015-49+51 | LAKE AVE NORTH | 790828.5 |
| 11547049 | 96.20084 | | | | LAKE | AVE | N | | | WORCESTER | 01605-2369 | | 46-015-47+49 | LAKE AVE NORTH | 790840.8 |
| 11547050 | 96.20369 | | | | LAKE | AVE | N | | | WORCESTER | 01605-2369 | | 46-015-43+45 | LAKE AVE NORTH | 790853.1 |
| 11547052 | 96.20655 | | | | LAKE | AVE | N | | | WORCESTER | 01605-2369 | | 46-015-41+43 | LAKE AVE NORTH | 790865.4 |
| 11547054 | 96.2094 | | | | LAKE | AVE | N | | | WORCESTER | 01605-2369 | | 46-015-45+47 | LAKE AVE NORTH | 790877.7 |
| 11547056 | 96.21225 | | | | NATURAL HISTORY | DR | | | | WORCESTER | | | 46-015-39+41 | NATURAL HISTORY DR | 790890 |
| 11547058 | 96.2151 | | | | DEWEY | ST | | | | WORCESTER | 01609-2909 | | 06-009-48+62 | DEWEY ST | 790902.3 |
| 11547060 | 96.21796 | | | | DEWEY | ST | | | | WORCESTER | 01609-2909 | | 06-009-48+62 | DEWEY ST | 790914.6 |
| 11547062 | 96.22081 | | | | DEWEY | ST | | | | WORCESTER | 01609-2909 | | 06-009-48+62 | DEWEY ST | 790926.9 |
| 11547063 | 96.22366 | | | | DEWEY | ST | | | | WORCESTER | 01609-2909 | | 06-009-48+62 | DEWEY ST | 790939.2 |
| 11547065 | 96.22651 | | | | MASON | ST | | | | WORCESTER | 01609-1803 | | 06-009-36+54 | MASON ST | 790951.5 |
| 11547067 | 96.22936 | | | | PLEASANT | ST | | | | WORCESTER | 01609-1823 | | 06-009-29+30 | PLEASANT ST | 790963.8 |
| 11547069 | 96.23222 | | | | PLEASANT | ST | | | | WORCESTER | 01609-1823 | | 06-009-29+30 | PLEASANT ST | 790976.1 |
| 11547071 | 96.23507 | | | | PLEASANT | ST | | | | WORCESTER | 01609-1823 | | 06-009-17+19 | PLEASANT ST | 790988.4 |
| 11547073 | 96.23792 | | | | HUDSON | ST | | | | WORCESTER | 01609-1915 | | 06-003-37+38 | HUDSON ST | 791000.7 |
| 11547075 | 96.24077 | | | | HUDSON | ST | | | | WORCESTER | 01609-1915 | | 06-003-37+38 | HUDSON ST | 791013 |
| 11547076 | 96.24363 | | | | PLEASANT | ST | | | | WORCESTER | 01609-1845 | | 06-003-37+38 | PLEASANT ST | 791025.3 |
| 11547078 | 96.24648 | | | | PLEASANT | ST | | | | WORCESTER | 01609-1806 | | 06-003-29+31 | PLEASANT ST | 791037.6 |
| 11547080 | 96.24933 | | | | PLEASANT | ST | | | | WORCESTER | 01609-1806 | | 06-003-29+31 | PLEASANT ST | 791049.9 |
| 11547082 | 96.25218 | | | | MOUNTAIN | ST | E | | | WORCESTER | 01606-1220 | | 53-002-0001D | MOUNTAIN ST EAST | 791062.2 |
| 11547084 | 96.25504 | | | | OSCEOLA | AVE | | | | WORCESTER | 01606-1834 | | 36-036-0125A | OSCEOLA AVE | 791074.5 |
| 11547086 | 96.25789 | | | | UNCATENA | AVE | | | | WORCESTER | 01606-1846 | | 36-036-00130 | UNCATENA AVE | 791086.8 |
| 11547088 | 96.26074 | | | | ONTARIO | ST | | | | WORCESTER | 01606-2115 | | 36-023-00013 | ONTARIO ST | 791099.1 |
| 11547089 | 96.26359 | | | | OSCEOLA | AVE | | | | WORCESTER | 01606-1833 | | 36-034-00237 | OSCEOLA AVE | 791111.4 |
| 11547091 | 96.26644 | | | | BAY STATE | RD | | | | WORCESTER | 01606-2101 | | 36-010-00165 | BAY STATE RD | 791123.6 |
| 11547093 | 96.2693 | | | | ST. NICHOLAS | AVE | | | | WORCESTER | 01606-1811 | | 36-034-00309 | ST. NICHOLAS AVE | 791135.9 |
| 11547095 | 96.27215 | | | | ST. NICHOLAS | AVE | | | | WORCESTER | 01606-1811 | | 36-034-0310A | ST. NICHOLAS AVE | 791148.2 |
| 11547097 | 96.275 | | | | BAY STATE | RD | | | | WORCESTER | 01606-2101 | | 36-010-00164 | BAY STATE RD | 791160.5 |

| | | | | | | | | | | | | | | |
|----------|----------|--|--|--------------|-----|--|--|--|-----------|------------|--|--------------|------------------|----------|
| 11547099 | 96.27785 | | | UNCATENA | AVE | | | | WORCESTER | 01606-1845 | | 36-034-00347 | UNCATENA AVE | 791172.8 |
| 11547101 | 96.28071 | | | ST. NICHOLAS | AVE | | | | WORCESTER | 01606-1811 | | 36-034-00388 | ST. NICHOLAS AVE | 791185.1 |
| 11547102 | 96.28356 | | | UNCATENA | AVE | | | | WORCESTER | 01606-1846 | | 36-036-0127B | UNCATENA AVE | 791197.4 |
| 11547104 | 96.28641 | | | UNCATENA | AVE | | | | WORCESTER | 01606-1846 | | 36-036-00105 | UNCATENA AVE | 791209.7 |
| 11547106 | 96.28926 | | | OSCEOLA | AVE | | | | WORCESTER | 01606-1834 | | 36-036-00090 | OSCEOLA AVE | 791222 |
| 11547108 | 96.29211 | | | UNCATENA | AVE | | | | WORCESTER | 01606-1843 | | 36-034-00276 | UNCATENA AVE | 791234.3 |
| 11547110 | 96.29497 | | | UNCATENA | AVE | | | | WORCESTER | 01606-1845 | | 36-034-00263 | UNCATENA AVE | 791246.6 |
| 11547112 | 96.29782 | | | UNCATENA | AVE | | | | WORCESTER | 01606-1845 | | 36-034-00269 | UNCATENA AVE | 791258.9 |
| 11547114 | 96.30067 | | | OSCEOLA | AVE | | | | WORCESTER | 01606-1833 | | 36-034-00238 | OSCEOLA AVE | 791271.2 |
| 11547115 | 96.30352 | | | OSCEOLA | AVE | | | | WORCESTER | 01606-1833 | | 36-034-00231 | OSCEOLA AVE | 791283.5 |
| 11547117 | 96.30638 | | | OSCEOLA | AVE | | | | WORCESTER | 01606-1833 | | 36-034-00233 | OSCEOLA AVE | 791295.8 |
| 11547119 | 96.30923 | | | BAY STATE | RD | | | | WORCESTER | 01606-2101 | | 36-010-00162 | BAY STATE RD | 791308.1 |
| 11547121 | 96.31208 | | | UNCATENA | AVE | | | | WORCESTER | 01606-1843 | | 36-034-00279 | UNCATENA AVE | 791320.4 |
| 11547123 | 96.31493 | | | BAY STATE | RD | | | | WORCESTER | 01606-2101 | | 36-010-00163 | BAY STATE RD | 791332.7 |
| 11547125 | 96.31779 | | | UNCATENA | AVE | | | | WORCESTER | 01606-1845 | | 36-034-00269 | UNCATENA AVE | 791345 |
| 11547127 | 96.32064 | | | BAY STATE | RD | | | | WORCESTER | 01606-2101 | | 36-010-00158 | BAY STATE RD | 791357.3 |
| 11547128 | 96.32349 | | | ST. NICHOLAS | AVE | | | | WORCESTER | 01606-1811 | | 36-034-00305 | ST. NICHOLAS AVE | 791369.6 |
| 11547130 | 96.32634 | | | OSCEOLA | AVE | | | | WORCESTER | 01606-1833 | | 36-034-00235 | OSCEOLA AVE | 791381.9 |
| 11547132 | 96.32919 | | | ST. NICHOLAS | AVE | | | | WORCESTER | 01606-1811 | | 36-034-00304 | ST. NICHOLAS AVE | 791394.2 |
| 11547134 | 96.33205 | | | CLARK | ST | | | | WORCESTER | 01606-1761 | | 36-007-00089 | CLARK ST | 791406.5 |
| 11547136 | 96.3349 | | | BAY STATE | RD | | | | WORCESTER | 01606-2101 | | 36-010-00166 | BAY STATE RD | 791418.8 |
| 11547138 | 96.33775 | | | UNCATENA | AVE | | | | WORCESTER | 01606-1843 | | 36-034-00271 | UNCATENA AVE | 791431 |
| 11547140 | 96.3406 | | | UNCATENA | AVE | | | | WORCESTER | 01606-1845 | | 36-034-00267 | UNCATENA AVE | 791443.3 |
| 11547141 | 96.34346 | | | ST. NICHOLAS | AVE | | | | WORCESTER | 01606-1811 | | 36-034-00309 | ST. NICHOLAS AVE | 791455.6 |
| 11547143 | 96.34631 | | | LONGMEADOW | AVE | | | | WORCESTER | 01606-2110 | | 36-023-00008 | LONGMEADOW AVE | 791467.9 |
| 11547145 | 96.34916 | | | OSCEOLA | AVE | | | | WORCESTER | 01606-1834 | | 36-036-00124 | OSCEOLA AVE | 791480.2 |
| 11547147 | 96.35201 | | | WAHNITA | RD | | | | WORCESTER | 01606-3111 | | 36-007-00097 | WAHNITA RD | 791492.5 |
| 11547149 | 96.35487 | | | LONGMEADOW | AVE | | | | WORCESTER | 01606-2110 | | 36-023-00007 | LONGMEADOW AVE | 791504.8 |
| 11547151 | 96.35772 | | | WAHNITA | RD | | | | WORCESTER | 01606-3111 | | 36-007-00096 | WAHNITA RD | 791517.1 |
| 11547153 | 96.36057 | | | BAY STATE | RD | | | | WORCESTER | 01606-2101 | | 36-010-00156 | BAY STATE RD | 791529.4 |
| 11547154 | 96.36342 | | | CLARK | ST | | | | WORCESTER | 01606-1756 | | 36-010-00156 | CLARK ST | 791541.7 |
| 11547156 | 96.36627 | | | BAY STATE | RD | | | | WORCESTER | 01606-2101 | | 36-010-00158 | BAY STATE RD | 791554 |
| 11547158 | 96.36913 | | | POCASSET | AVE | | | | WORCESTER | 01606-1860 | | 36-025-00144 | POCASSET AVE | 791566.3 |
| 11547160 | 96.37198 | | | POCASSET | AVE | | | | WORCESTER | 01606-1860 | | 36-025-0027A | POCASSET AVE | 791578.6 |

| | | | | | | | | | | | | | | | |
|----------|----------|--|--|--|--------------|-----|--|--|--|-----------|------------|--|--------------|------------------|----------|
| 11547162 | 96.37483 | | | | LONGMEADOW | AVE | | | | WORCESTER | 01606-2110 | | 36-023-00006 | LONGMEADOW AVE | 791590.9 |
| 11547164 | 96.37768 | | | | CLARK | ST | | | | WORCESTER | 01606-1761 | | 36-007-00086 | CLARK ST | 791603.2 |
| 11547166 | 96.38054 | | | | LONGMEADOW | AVE | | | | WORCESTER | 01606-2110 | | 36-023-00001 | LONGMEADOW AVE | 791615.5 |
| 11547167 | 96.38339 | | | | CLARK | ST | | | | WORCESTER | 01606-1756 | | 36-023-00003 | CLARK ST | 791627.8 |
| 11547169 | 96.38624 | | | | WAHNITA | RD | | | | WORCESTER | 01606-3111 | | 36-007-00067 | WAHNITA RD | 791640.1 |
| 11547171 | 96.38909 | | | | CLARK | ST | | | | WORCESTER | 01606-1761 | | 36-007-00051 | CLARK ST | 791652.4 |
| 11547173 | 96.39195 | | | | POCASSET | AVE | | | | WORCESTER | 01606-1860 | | 36-025-00145 | POCASSET AVE | 791664.7 |
| 11547175 | 96.3948 | | | | CLARK | ST | | | | WORCESTER | 01606-1761 | | 36-007-00085 | CLARK ST | 791677 |
| 11547177 | 96.39765 | | | | CLARK | ST | | | | WORCESTER | 01606-1755 | | 36-022-0077A | CLARK ST | 791689.3 |
| 11547179 | 96.4005 | | | | CLARK | ST | | | | WORCESTER | 01606-1710 | | 36-025-00148 | CLARK ST | 791701.6 |
| 11547180 | 96.40335 | | | | WAHNITA | RD | | | | WORCESTER | 01606-3111 | | 36-007-00102 | WAHNITA RD | 791713.9 |
| 11547182 | 96.40621 | | | | UNCATENA | AVE | | | | WORCESTER | 01606-1662 | | 36-022-00077 | UNCATENA AVE | 791726.1 |
| 11547184 | 96.40906 | | | | UNCATENA | AVE | | | | WORCESTER | 01606-1662 | | 36-022-0077B | UNCATENA AVE | 791738.4 |
| 11547186 | 96.41191 | | | | CLARK | ST | | | | WORCESTER | 01606-1755 | | 36-022-0079A | CLARK ST | 791750.7 |
| 11547188 | 96.41476 | | | | ST. NICHOLAS | AVE | | | | WORCESTER | 01606-1659 | | 36-022-00088 | ST. NICHOLAS AVE | 791763 |
| 11547190 | 96.41762 | | | | ST. NICHOLAS | AVE | | | | WORCESTER | 01606-1659 | | 36-022-00092 | ST. NICHOLAS AVE | 791775.3 |
| 11547191 | 96.42047 | | | | BRANDON | RD | | | | WORCESTER | 01606-1609 | | 36-007-00082 | BRANDON RD | 791787.6 |
| 11547193 | 96.42332 | | | | EUNICE | AVE | | | | WORCESTER | 01606-3103 | | 36-007-00071 | EUNICE AVE | 791799.9 |
| 11547195 | 96.42617 | | | | UNCATENA | AVE | | | | WORCESTER | 01606-1662 | | 36-022-73-76 | UNCATENA AVE | 791812.2 |
| 11547197 | 96.42903 | | | | ST. NICHOLAS | AVE | | | | WORCESTER | 01606-1660 | | 36-020-0144B | ST. NICHOLAS AVE | 791824.5 |
| 11547199 | 96.43188 | | | | ST. NICHOLAS | AVE | | | | WORCESTER | 01606-1660 | | 36-020-00144 | ST. NICHOLAS AVE | 791836.8 |
| 11547201 | 96.43473 | | | | ST. NICHOLAS | AVE | | | | WORCESTER | 01606-1659 | | 36-022-00084 | ST. NICHOLAS AVE | 791849.1 |
| 11547203 | 96.43758 | | | | CLARK | ST | | | | WORCESTER | 01606-1702 | | 36-020-00146 | CLARK ST | 791861.4 |
| 11547204 | 96.44043 | | | | ONEIDA | AVE | | | | WORCESTER | 01606-1619 | | 36-020-00150 | ONEIDA AVE | 791873.7 |
| 11547206 | 96.44329 | | | | CLARK | ST | | | | WORCESTER | 01606-1702 | | 36-020-00148 | CLARK ST | 791886 |
| 11547208 | 96.44614 | | | | POCASSET | AVE | | | | WORCESTER | 01606-1860 | | CO-NDO-02015 | POCASSET AVE | 791898.3 |
| 11547210 | 96.44899 | | | | POCASSET | AVE | | | | WORCESTER | 01606-1860 | | CO-NDO-02015 | POCASSET AVE | 791910.6 |
| 11547212 | 96.45184 | | | | ST. NICHOLAS | AVE | | | | WORCESTER | 01606-1659 | | 36-022-00088 | ST. NICHOLAS AVE | 791922.9 |
| 11547214 | 96.4547 | | | | CLARK | ST | | | | WORCESTER | 01606-1761 | | 36-007-00099 | CLARK ST | 791935.2 |
| 11547216 | 96.45755 | | | | EUNICE | AVE | | | | WORCESTER | 01606-3103 | | 36-007-00104 | EUNICE AVE | 791947.5 |
| 11547217 | 96.4604 | | | | GARRISON | AVE | | | | WORCESTER | 01606-1645 | | 36-015-00244 | GARRISON AVE | 791959.8 |
| 11547219 | 96.46325 | | | | GOVERNORS | ST | | | | WORCESTER | 01606-1653 | | 36-022-00067 | GOVERNORS ST | 791972.1 |
| 11547221 | 96.4661 | | | | ONEIDA | AVE | | | | WORCESTER | 01606-1636 | | 36-015-00196 | ONEIDA AVE | 791984.4 |
| 11547223 | 96.46896 | | | | GARRISON | AVE | | | | WORCESTER | 01606-1645 | | 36-015-00245 | GARRISON AVE | 791996.7 |

| | | | | | | | | | | | | | | |
|----------|----------|---|--|--------------|------|--|--|--|-----------|------------|--|--------------|------------------|----------|
| 11547225 | 96.47181 | | | ONEIDA | AVE | | | | WORCESTER | 01606-1636 | | 36-015-00194 | ONEIDA AVE | 792009 |
| 11547227 | 96.47466 | | | ONEIDA | AVE | | | | WORCESTER | 01606-1640 | | 36-014-00179 | ONEIDA AVE | 792021.3 |
| 11547229 | 96.47751 | | | GARRISON | AVE | | | | WORCESTER | 01606-1646 | | 36-014-00250 | GARRISON AVE | 792033.5 |
| 11547230 | 96.48037 | | | ST. NICHOLAS | AVE | | | | WORCESTER | 01606-1621 | | 36-014-00115 | ST. NICHOLAS AVE | 792045.8 |
| 11547232 | 96.48322 | | | ONEIDA | AVE | | | | WORCESTER | 01606-1640 | | 36-014-00182 | ONEIDA AVE | 792058.1 |
| 11547234 | 96.48607 | | | ONEIDA | AVE | | | | WORCESTER | 01606-1637 | | 36-014-00189 | ONEIDA AVE | 792070.4 |
| 11547236 | 96.48892 | | | GARRISON | AVE | | | | WORCESTER | 01606-1646 | | 36-014-00252 | GARRISON AVE | 792082.7 |
| 11547238 | 96.49178 | | | QUINAPOXET | LN | | | | WORCESTER | 01606-1561 | | 36-014-00183 | QUINAPOXET LN | 792095 |
| 11547240 | 96.49463 | | | QUINAPOXET | LN | | | | WORCESTER | 01606-1562 | | 36-014-00256 | QUINAPOXET LN | 792107.3 |
| 11547242 | 96.49748 | | | WAYCROSS | ST | | | | WORCESTER | 01605-3829 | | 21-005-00027 | WAYCROSS ST | 792119.6 |
| 11547243 | 96.50033 | | | HOLDEN | ST | | | | WORCESTER | 01605-3150 | | 33-002-00007 | HOLDEN ST | 792131.9 |
| 11547245 | 96.50318 | A | | HOLDEN | ST | | | | WORCESTER | 01605-3150 | | 33-002-0005A | HOLDEN ST | 792144.2 |
| 11547247 | 96.50604 | | | HOLDEN | ST | | | | WORCESTER | 01605-3142 | | 33-002-0002A | HOLDEN ST | 792156.5 |
| 11547249 | 96.50889 | | | HOLDEN | ST | | | | WORCESTER | 01605-3109 | | 33-004-00019 | HOLDEN ST | 792168.8 |
| 11547251 | 96.51174 | | | HOLDEN | ST | | | | WORCESTER | | | 33-004-00019 | HOLDEN ST | 792181.1 |
| 11547253 | 96.51459 | | | HOLDEN | ST | | | | WORCESTER | 01605-3150 | | 33-002-00003 | HOLDEN ST | 792193.4 |
| 11547255 | 96.51745 | | | HOLDEN | ST | | | | WORCESTER | 01605-3142 | | 33-002-00001 | HOLDEN ST | 792205.7 |
| 11547256 | 96.5203 | | | HOLDEN | ST | | | | WORCESTER | 01605-3150 | | 33-002-00004 | HOLDEN ST | 792218 |
| 11547258 | 96.52315 | | | HOLDEN | ST | | | | WORCESTER | 01605-3142 | | 33-004-00034 | HOLDEN ST | 792230.3 |
| 11547260 | 96.526 | | | PICKWICK'S | CIR | | | | WORCESTER | 01605-3153 | | 33-002-0003A | PICKWICK'S CIR | 792242.6 |
| 11547262 | 96.52886 | | | HOLDEN | ST | | | | WORCESTER | 01605-3150 | | 33-002-00010 | HOLDEN ST | 792254.9 |
| 11547264 | 96.53171 | | | HOLDEN | ST | | | | WORCESTER | 01605-3142 | | 33-004-00035 | HOLDEN ST | 792267.2 |
| 11547266 | 96.53456 | | | HOLDEN | ST | | | | WORCESTER | 01605-3142 | | 33-004-00001 | HOLDEN ST | 792279.5 |
| 11547268 | 96.53741 | | | HOLDEN | ST | | | | WORCESTER | 01605-3109 | | 33-004-00028 | HOLDEN ST | 792291.8 |
| 11547269 | 96.54026 | | | SHOREHAM | ST | | | | WORCESTER | 01605-3144 | | 33-004-00016 | SHOREHAM ST | 792304.1 |
| 11547271 | 96.54312 | | | HOLDEN | ST | | | | WORCESTER | 01605-3109 | | 33-004-00012 | HOLDEN ST | 792316.4 |
| 11547273 | 96.54597 | | | HOLDEN | ST | | | | WORCESTER | | | 37-025-0001B | HOLDEN ST | 792328.6 |
| 11547275 | 96.54882 | | | SHORE | DR | | | | WORCESTER | 01605-3127 | | 37-025-0001A | SHORE DR | 792340.9 |
| 11547277 | 96.55167 | | | PICKWICK'S | CIR | | | | WORCESTER | 01605-3127 | | 33-002-00003 | PICKWICK'S CIR | 792353.2 |
| 11547279 | 96.55453 | | | INDIAN LAKE | PKWY | | | | WORCESTER | 01605-1215 | | 20-021-00031 | INDIAN LAKE PKWY | 792365.5 |
| 11547281 | 96.55738 | | | GROVE | ST | | | | WORCESTER | 01605-1241 | | 20-027-0000C | GROVE ST | 792377.8 |
| 11547282 | 96.56023 | | | GROVE | ST | | | | WORCESTER | 01605-1241 | | 20-027-00002 | GROVE ST | 792390.1 |
| 11547284 | 96.56308 | | | GROVE | ST | | | | WORCESTER | 01605-1241 | | 20-027-0000A | GROVE ST | 792402.4 |
| 11547286 | 96.56594 | | | GROVE | ST | | | | WORCESTER | 01605-1241 | | 20-027-0000B | GROVE ST | 792414.7 |

| | | | | | | | | | | | | | | | |
|----------|----------|--|--|--|-------------|------|--|--|--|-----------|------------|--|--------------|------------------|----------|
| 11547288 | 96.56879 | | | | GROVE | ST | | | | WORCESTER | 01605-1241 | | 20-027-00004 | GROVE ST | 792427 |
| 11547290 | 96.57164 | | | | GROVE | ST | | | | WORCESTER | 01605-1241 | | 20-027-00005 | GROVE ST | 792439.3 |
| 11547292 | 96.57449 | | | | INDIAN LAKE | PKWY | | | | WORCESTER | 01605-1215 | | 20-021-00048 | INDIAN LAKE PKWY | 792451.6 |
| 11547294 | 96.57734 | | | | INDIAN LAKE | PKWY | | | | WORCESTER | 01605-1215 | | 20-021-00059 | INDIAN LAKE PKWY | 792463.9 |
| 11547295 | 96.5802 | | | | GROVE | ST | | | | WORCESTER | 01605-1241 | | 20-027-00006 | GROVE ST | 792476.2 |
| 11547297 | 96.58305 | | | | GROVE | ST | | | | WORCESTER | 01605-1241 | | 20-027-00007 | GROVE ST | 792488.5 |
| 11547299 | 96.5859 | | | | INDIAN LAKE | PKWY | | | | WORCESTER | 01605-1215 | | 20-021-00032 | INDIAN LAKE PKWY | 792500.8 |
| 11547301 | 96.58875 | | | | INDIAN LAKE | PKWY | | | | WORCESTER | 01605-1215 | | 20-021-00036 | INDIAN LAKE PKWY | 792513.1 |
| 11547303 | 96.59161 | | | | INDIAN LAKE | PKWY | | | | WORCESTER | 01605-1215 | | 20-021-00035 | INDIAN LAKE PKWY | 792525.4 |
| 11547305 | 96.59446 | | | | GROVE | ST | | | | WORCESTER | 01605-1241 | | 20-027-00005 | GROVE ST | 792537.7 |
| 11547307 | 96.59731 | | | | GROVE | ST | | | | WORCESTER | 01605-1241 | | 20-027-00004 | GROVE ST | 792550 |
| 11547308 | 96.60016 | | | | INDIAN LAKE | PKWY | | | | WORCESTER | 01605-1215 | | 20-021-00032 | INDIAN LAKE PKWY | 792562.3 |
| 11547310 | 96.60302 | | | | NORTH POND | RD | | | | WORCESTER | 01605-3151 | | 33-003-00006 | NORTH POND RD | 792574.6 |
| 11547312 | 96.60587 | | | | NORTH POND | RD | | | | WORCESTER | 01605-3151 | | 33-003-00005 | NORTH POND RD | 792586.9 |
| 11547314 | 96.60872 | | | | WAYCROSS | ST | | | | WORCESTER | 01605-3829 | | 21-003-0005B | WAYCROSS ST | 792599.2 |
| 11547316 | 96.61157 | | | | DIANA | ST | | | | WORCESTER | 01605-3835 | | 21-005-00025 | DIANA ST | 792611.5 |
| 11547318 | 96.61442 | | | | WAYCROSS | ST | | | | WORCESTER | 01605-3829 | | 21-005-00028 | WAYCROSS ST | 792623.8 |
| 11547320 | 96.61728 | | | | HAPGOOD | RD | | | | WORCESTER | 01605-3803 | | 21-003-0006A | HAPGOOD RD | 792636 |
| 11547321 | 96.62013 | | | | WAYCROSS | ST | | | | WORCESTER | 01605-3821 | | 21-005-00022 | WAYCROSS ST | 792648.3 |
| 11547323 | 96.62298 | | | | NORTH POND | RD | | | | WORCESTER | 01605-3151 | | 33-003-0003R | NORTH POND RD | 792660.6 |
| 11547325 | 96.62583 | | | | BARNSTABLE | RD | | | | WORCESTER | 01605-3809 | | 21-005-00031 | BARNSTABLE RD | 792672.9 |
| 11547327 | 96.62869 | | | | WAYCROSS | ST | | | | WORCESTER | 01605-3829 | | 21-005-00035 | WAYCROSS ST | 792685.2 |
| 11547329 | 96.63154 | | | | GROVE | ST | | | | WORCESTER | 01605-3801 | | 21-005-0025A | GROVE ST | 792697.5 |
| 11547331 | 96.63439 | | | | HAPGOOD | RD | | | | WORCESTER | 01605-3803 | | 21-005-00015 | HAPGOOD RD | 792709.8 |
| 11547333 | 96.63724 | | | | DIANA | ST | | | | WORCESTER | 01605-3811 | | 21-005-00018 | DIANA ST | 792722.1 |
| 11547334 | 96.64009 | | | | GAYLORD | ST | | | | WORCESTER | 01605-3837 | | 21-005-00036 | GAYLORD ST | 792734.4 |
| 11547336 | 96.64295 | | | | HOLDEN | ST | | | | WORCESTER | 01605-3150 | | 33-003-00006 | HOLDEN ST | 792746.7 |
| 11547338 | 96.6458 | | | | HAPGOOD | RD | | | | WORCESTER | 01605-3803 | | 21-005-00038 | HAPGOOD RD | 792759 |
| 11547340 | 96.64865 | | | | HAPGOOD | RD | | | | WORCESTER | 01605-3803 | | 21-003-00010 | HAPGOOD RD | 792771.3 |
| 11547342 | 96.6515 | | | | HAPGOOD | RD | | | | WORCESTER | 01605-3803 | | 21-003-0004A | HAPGOOD RD | 792783.6 |
| 11547344 | 96.65436 | | | | GAYLORD | ST | | | | WORCESTER | 01605-3837 | | 21-005-00035 | GAYLORD ST | 792795.9 |
| 11547346 | 96.65721 | | | | HOLDEN | ST | | | | WORCESTER | 01605-3150 | | 33-003-00000 | HOLDEN ST | 792808.2 |
| 11547347 | 96.66006 | | | | HOLDEN | ST | | | | WORCESTER | 01605-3150 | | 33-003-00001 | HOLDEN ST | 792820.5 |
| 11547349 | 96.66291 | | | | WAYCROSS | ST | | | | WORCESTER | 01605-3830 | | 21-003-0005A | WAYCROSS ST | 792832.8 |

| | | | | | | | | | | | | | | | |
|----------|----------|---|--|--|-------------|------|---|--|-------|-----------|------------|--|--------------|------------------|----------|
| 11547351 | 96.66577 | | | | HAPGOOD | RD | | | | WORCESTER | 01605-3803 | | 21-003-0002B | HAPGOOD RD | 792845.1 |
| 11547353 | 96.66862 | | | | GROVE | ST | | | | WORCESTER | 01605-3801 | | 21-003-00005 | GROVE ST | 792857.4 |
| 11547355 | 96.67147 | | | | HAPGOOD | RD | | | | WORCESTER | 01605-3803 | | 21-003-00006 | HAPGOOD RD | 792869.7 |
| 11547357 | 96.67432 | | | | HOLDEN | ST | | | | WORCESTER | 01605-3150 | | 33-002-00008 | HOLDEN ST | 792882 |
| 11547359 | 96.67717 | | | | GROVE | ST | | | | WORCESTER | 01605-3801 | | 21-005-0025D | GROVE ST | 792894.3 |
| 11547360 | 96.68003 | | | | HAPGOOD | RD | | | | WORCESTER | 01605-3803 | | 21-003-00003 | HAPGOOD RD | 792906.6 |
| 11547362 | 96.68288 | | | | HOLDEN | ST | | | | WORCESTER | 01605-3150 | | 33-002-00006 | HOLDEN ST | 792918.9 |
| 11547364 | 96.68573 | | | | GROVE | ST | | | | WORCESTER | 01605-3801 | | 21-003-00011 | GROVE ST | 792931.1 |
| 11547366 | 96.68858 | | | | HAPGOOD | RD | | | | WORCESTER | 01605-3803 | | 21-003-00016 | HAPGOOD RD | 792943.4 |
| 11547368 | 96.69144 | | | | NELSON | PL | | | | WORCESTER | 01605-1138 | | 21-003-0002D | NELSON PL | 792955.7 |
| 11547370 | 96.69429 | | | | NELSON | PL | | | | WORCESTER | 01605-1138 | | 21-003-0002A | NELSON PL | 792968 |
| 11547372 | 96.69714 | | | | GROVE | ST | | | | WORCESTER | 01606 | | 33-003-00016 | GROVE ST | 792980.3 |
| 11547373 | 96.69999 | | | | NELSON | PL | | | | WORCESTER | | | 33-001-00010 | NELSON PL | 792992.6 |
| 11547375 | 96.70285 | | | | DIANA | ST | | | | WORCESTER | | | 21-005-00028 | DIANA ST | 793004.9 |
| 11547377 | 96.7057 | | | | BARNSTABLE | RD | | | | WORCESTER | 01605-3809 | | 21-005-00032 | BARNSTABLE RD | 793017.2 |
| 11547379 | 96.70855 | | | | INDIAN LAKE | PKWY | | | | WORCESTER | 01605-1215 | | 20-021-00041 | INDIAN LAKE PKWY | 793029.5 |
| 11547381 | 96.7114 | | | | LAKE | AVE | N | | | WORCESTER | 01605-2348 | | 46-013-36-38 | LAKE AVE NORTH | 793041.8 |
| 11547383 | 96.71425 | A | | | LAKE | AVE | N | | | WORCESTER | 01605-2348 | | 46-013-36-38 | LAKE AVE NORTH | 793054.1 |
| 11547384 | 96.71711 | B | | | LAKE | AVE | N | | | WORCESTER | 01605-2348 | | 46-013-36-38 | LAKE AVE NORTH | 793066.4 |
| 11547386 | 96.71996 | C | | | LAKE | AVE | N | | | WORCESTER | 01605-2348 | | 46-013-36-38 | LAKE AVE NORTH | 793078.7 |
| 11547388 | 96.72281 | | | | SHELBY | ST | | | | WORCESTER | 01605-3064 | | 01-032-00007 | SHELBY ST | 793091 |
| 11547390 | 96.72566 | | | | SHELBY | ST | | | | WORCESTER | 01605-3064 | | 01-032-00007 | SHELBY ST | 793103.3 |
| 11547392 | 96.72852 | | | | SHELBY | ST | | | | WORCESTER | 01605-3055 | | 01-032-00011 | SHELBY ST | 793115.6 |
| 11547394 | 96.73137 | | | | SHELBY | ST | | | | WORCESTER | | | 01-032-00011 | SHELBY ST | 793127.9 |
| 11547396 | 96.73422 | | | | SHELBY | ST | | | 9-Jan | WORCESTER | | | CO-NDO-02159 | SHELBY ST | 793140.2 |
| 11547397 | 96.73707 | | | | SHELBY | ST | | | | WORCESTER | 01605-3064 | | 01-032-00020 | SHELBY ST | 793152.5 |
| 11547399 | 96.73993 | | | | SHELBY | ST | | | | WORCESTER | 01605-3064 | | 01-032-00022 | SHELBY ST | 793164.8 |
| 11547401 | 96.74278 | | | | SHELBY | ST | | | | WORCESTER | 01605-3064 | | 01-032-00024 | SHELBY ST | 793177.1 |
| 11547403 | 96.74563 | | | | SHELBY | PL | | | | WORCESTER | 01605-3029 | | 01-032-00023 | SHELBY PL | 793189.4 |
| 11547405 | 96.74848 | | | | LAUREL | ST | | | | WORCESTER | 01605-3069 | | 01-032-00055 | LAUREL ST | 793201.7 |
| 11547407 | 96.75133 | | | | SHELBY | PL | | | | WORCESTER | 01605-3029 | | 01-032-00021 | SHELBY PL | 793214 |
| 11547409 | 96.75419 | | | | LAUREL | ST | | | | WORCESTER | 01605-3069 | | 01-032-00015 | LAUREL ST | 793226.3 |
| 11547410 | 96.75704 | | | | OSCEOLA | AVE | | | | WORCESTER | 01606-1834 | | 36-036-00118 | OSCEOLA AVE | 793238.5 |
| 11547412 | 96.75989 | | | | UNCATENA | AVE | | | | WORCESTER | 01606-1846 | | 36-036-00133 | UNCATENA AVE | 793250.8 |

| | | | | | | | | | | | | | | |
|----------|----------|-----|--|-------------|------|--|--|--|-----------|------------|------|--------------|------------------|----------|
| 11547414 | 96.76274 | | | OSCEOLA | AVE | | | | WORCESTER | 01606-1834 | | 36-036-00122 | OSCEOLA AVE | 793263.1 |
| 11547416 | 96.7656 | | | UNCATENA | AVE | | | | WORCESTER | 01606-1846 | | 36-036-00132 | UNCATENA AVE | 793275.4 |
| 11547418 | 96.76845 | | | UNCATENA | AVE | | | | WORCESTER | 01606-1846 | | 36-036-00130 | UNCATENA AVE | 793287.7 |
| 11547420 | 96.7713 | | | WAHNITA | RD | | | | WORCESTER | 01606-3111 | | 36-007-00081 | WAHNITA RD | 793300 |
| 11547422 | 96.77415 | | | CLARK | ST | | | | WORCESTER | 01606-1761 | | 36-007-00070 | CLARK ST | 793312.3 |
| 11547423 | 96.77701 | A | | OSCEOLA | AVE | | | | WORCESTER | 01606-1802 | | 36-036-0120A | OSCEOLA AVE | 793324.6 |
| 11547425 | 96.77986 | | | INDIAN LAKE | PKWY | | | | WORCESTER | 01605-1215 | | 20-021-00030 | INDIAN LAKE PKWY | 793336.9 |
| 11547427 | 96.78271 | | | HAPGOOD | RD | | | | WORCESTER | 01605-3803 | | 21-003-0007A | HAPGOOD RD | 793349.2 |
| 11547429 | 96.78556 | | | SHOREHAM | ST | | | | WORCESTER | 01605-3145 | | 33-004-00007 | SHOREHAM ST | 793361.5 |
| 11547431 | 96.78841 | | | SHOREHAM | ST | | | | WORCESTER | 01605-3145 | | 33-004-00006 | SHOREHAM ST | 793373.8 |
| 11547433 | 96.79127 | | | HOLDEN | ST | | | | WORCESTER | 01605-3142 | | 33-004-00002 | HOLDEN ST | 793386.1 |
| 11547435 | 96.79412 | | | NORMAL | ST | | | | WORCESTER | 01605-3020 | | 01-035-53A-A | NORMAL ST | 793398.4 |
| 11547436 | 96.79697 | | | NORMAL | ST | | | | WORCESTER | 01605-3020 | | 01-035-0053A | NORMAL ST | 793410.7 |
| 11547438 | 96.79982 | | | PROSPECT | ST | | | | WORCESTER | 01605-3032 | CITY | 01-035-00054 | PROSPECT ST | 793423 |
| 11547440 | 96.80268 | | | LAUREL | ST | | | | WORCESTER | 01605-3069 | | 01-032-00049 | LAUREL ST | 793435.3 |
| 11547442 | 96.80553 | | | PROSPECT | ST | | | | WORCESTER | | | 01-035-00086 | PROSPECT ST | 793447.6 |
| 11547444 | 96.80838 | | | LAUREL | ST | | | | WORCESTER | 01608-1004 | | 01-032-0010A | LAUREL ST | 793459.9 |
| 11547446 | 96.81123 | | | EASTERN | AVE | | | | WORCESTER | 01605-3010 | | 01-032-00010 | EASTERN AVE | 793472.2 |
| 11547448 | 96.81409 | | | KINGSBURY | ST | | | | WORCESTER | 01610-1447 | | 06-024-00008 | KINGSBURY ST | 793484.5 |
| 11547449 | 96.81694 | | | RUSSELL | ST | | | | WORCESTER | 01609-1840 | | 06-008-00038 | RUSSELL ST | 793496.8 |
| 11547451 | 96.81979 | | | AUSTIN | ST | | | | WORCESTER | 01609-2902 | | 06-008-00010 | AUSTIN ST | 793509.1 |
| 11547453 | 96.82264 | | | AUSTIN | ST | | | | WORCESTER | 01609-2902 | | 06-008-00010 | AUSTIN ST | 793521.4 |
| 11547455 | 96.82549 | | | BELLEVUE | ST | | | | WORCESTER | 01609-1801 | | 06-008-00032 | BELLEVUE ST | 793533.6 |
| 11547457 | 96.82835 | | | RUSSELL | ST | | | | WORCESTER | 01609-1815 | | 06-008-00028 | RUSSELL ST | 793545.9 |
| 11547459 | 96.8312 | | | WINSLOW | ST | | | | WORCESTER | 01609-1817 | | CO-NDO-02247 | WINSLOW ST | 793558.2 |
| 11547461 | 96.83405 | 1/3 | | WINSLOW | ST | | | | WORCESTER | 01609-1817 | | CO-NDO-02247 | WINSLOW ST | 793570.5 |
| 11547462 | 96.8369 | | | WINSLOW | ST | | | | WORCESTER | 01609-1843 | | 06-008-00042 | WINSLOW ST | 793582.8 |
| 11547464 | 96.83976 | | | CHANDLER | ST | | | | WORCESTER | 01609-2932 | | 06-014-0007A | CHANDLER ST | 793595.1 |
| 11547466 | 96.84261 | | | CHANDLER | ST | | | | WORCESTER | 01609-2932 | | 06-014-00042 | CHANDLER ST | 793607.4 |
| 11547468 | 96.84546 | | | WINSLOW | ST | | | | WORCESTER | 01609-1843 | | 06-008-0011A | WINSLOW ST | 793619.7 |
| 11547470 | 96.84831 | | | CHANDLER | ST | | | | WORCESTER | 01609-2932 | | 06-014-00008 | CHANDLER ST | 793632 |
| 11547472 | 96.85116 | | | CHANDLER | ST | | | | WORCESTER | 01609-2932 | | 06-014-00008 | CHANDLER ST | 793644.3 |
| 11547474 | 96.85402 | | | WINSLOW | ST | | | | WORCESTER | 01609-1818 | | 06-008-00040 | WINSLOW ST | 793656.6 |
| 11547475 | 96.85687 | | | RUSSELL | ST | | | | WORCESTER | 01609-1840 | | 06-008-00016 | RUSSELL ST | 793668.9 |

| | | | | | | | | | | | | | | | |
|----------|----------|--|--|--|----------|----|--|--|--|-----------|------------|--|--------------|-------------|----------|
| 11547477 | 96.85972 | | | | BELLEVUE | ST | | | | WORCESTER | 01609-1801 | | 06-008-00031 | BELLEVUE ST | 793681.2 |
| 11547479 | 96.86257 | | | | BELLEVUE | ST | | | | WORCESTER | 01609-1801 | | 06-008-00031 | BELLEVUE ST | 793693.5 |
| 11547481 | 96.86543 | | | | RUSSELL | ST | | | | WORCESTER | 01609-1848 | | 06-008-00015 | RUSSELL ST | 793705.8 |
| 11547483 | 96.86828 | | | | WINSLOW | ST | | | | WORCESTER | 01609-1842 | | 06-008-00023 | WINSLOW ST | 793718.1 |
| 11547485 | 96.87113 | | | | WINSLOW | ST | | | | WORCESTER | 01609-1843 | | 06-008-00034 | WINSLOW ST | 793730.4 |
| 11547487 | 96.87398 | | | | WINSLOW | ST | | | | WORCESTER | 01609-1843 | | 06-008-00050 | WINSLOW ST | 793742.7 |
| 11547488 | 96.87684 | | | | WINSLOW | ST | | | | WORCESTER | 01609-1843 | | 06-008-00050 | WINSLOW ST | 793755 |
| 11547490 | 96.87969 | | | | RUSSELL | ST | | | | WORCESTER | 01609-1809 | | 06-008-00022 | RUSSELL ST | 793767.3 |
| 11547492 | 96.88254 | | | | WINSLOW | ST | | | | WORCESTER | 01609-1817 | | 06-008-00036 | WINSLOW ST | 793779.6 |
| 11547494 | 96.88539 | | | | RUSSELL | ST | | | | WORCESTER | 01609-1840 | | 06-008-00014 | RUSSELL ST | 793791.9 |
| 11547496 | 96.88824 | | | | WINSLOW | ST | | | | WORCESTER | 01609-1818 | | 06-008-00039 | WINSLOW ST | 793804.2 |
| 11547498 | 96.8911 | | | | WINSLOW | ST | | | | WORCESTER | 01609-1842 | | 06-008-00020 | WINSLOW ST | 793816.5 |
| 11547500 | 96.89395 | | | | WINSLOW | ST | | | | WORCESTER | 01609-1818 | | 06-008-00009 | WINSLOW ST | 793828.8 |
| 11547501 | 96.8968 | | | | BELLEVUE | ST | | | | WORCESTER | 01609-1801 | | 06-008-00030 | BELLEVUE ST | 793841 |
| 11547503 | 96.89965 | | | | PLEASANT | ST | | | | WORCESTER | 01609-1807 | | 06-008-00012 | PLEASANT ST | 793853.3 |
| 11547505 | 96.90251 | | | | BELLEVUE | ST | | | | WORCESTER | 01609-1801 | | 06-008-00008 | BELLEVUE ST | 793865.6 |
| 11547507 | 96.90536 | | | | AUSTIN | ST | | | | WORCESTER | 01609-2902 | | 06-008-00011 | AUSTIN ST | 793877.9 |
| 11547509 | 96.90821 | | | | RUSSELL | ST | | | | WORCESTER | 01609-1815 | | 06-008-00021 | RUSSELL ST | 793890.2 |
| 11547511 | 96.91106 | | | | BELLEVUE | ST | | | | WORCESTER | 01609-1801 | | 06-008-00003 | BELLEVUE ST | 793902.5 |
| 11547513 | 96.91392 | | | | WINSLOW | ST | | | | WORCESTER | 01609-1842 | | 06-008-00025 | WINSLOW ST | 793914.8 |
| 11547514 | 96.91677 | | | | AUSTIN | ST | | | | WORCESTER | 01609-2951 | | 06-008-00025 | AUSTIN ST | 793927.1 |
| 11547516 | 96.91962 | | | | AUSTIN | ST | | | | WORCESTER | 01609-2902 | | 06-008-00033 | AUSTIN ST | 793939.4 |
| 11547518 | 96.92247 | | | | PLEASANT | ST | | | | WORCESTER | 01609-1811 | | 06-008-00002 | PLEASANT ST | 793951.7 |
| 11547520 | 96.92532 | | | | PLEASANT | ST | | | | WORCESTER | 01609-1811 | | 06-008-00001 | PLEASANT ST | 793964 |
| 11547522 | 96.92818 | | | | PLEASANT | ST | | | | WORCESTER | 01609-1811 | | 06-008-00001 | PLEASANT ST | 793976.3 |
| 11547524 | 96.93103 | | | | PLEASANT | ST | | | | WORCESTER | 01609-1811 | | 06-008-00001 | PLEASANT ST | 793988.6 |
| 11547526 | 96.93388 | | | | AUSTIN | ST | | | | WORCESTER | 01609-2960 | | 06-008-00027 | AUSTIN ST | 794000.9 |
| 11547527 | 96.93673 | | | | WINSLOW | ST | | | | WORCESTER | 01609-1842 | | 06-008-00019 | WINSLOW ST | 794013.2 |
| 11547529 | 96.93959 | | | | LARCH | ST | | | | WORCESTER | 01609-1835 | | 06-008-00019 | LARCH ST | 794025.5 |
| 11547531 | 96.94244 | | | | RUSSELL | ST | | | | WORCESTER | 01609-1815 | | 06-008-00029 | RUSSELL ST | 794037.8 |
| 11547533 | 96.94529 | | | | WINSLOW | ST | | | | WORCESTER | 01609-1843 | | 06-008-00044 | WINSLOW ST | 794050.1 |
| 11547535 | 96.94814 | | | | WINSLOW | ST | | | | WORCESTER | 01609-1843 | | 06-008-00044 | WINSLOW ST | 794062.4 |
| 11547537 | 96.951 | | | | AUSTIN | ST | | | | WORCESTER | 01609-2902 | | 06-008-00045 | AUSTIN ST | 794074.7 |
| 11547539 | 96.95385 | | | | RUSSELL | ST | | | | WORCESTER | 01609-1815 | | 06-008-00051 | RUSSELL ST | 794087 |

| | | | | | | | | | | | | | | |
|----------|----------|--|--|------------|----|--|--|--|-----------|------------|--|--------------|---------------|----------|
| 11547540 | 96.9567 | | | LARCH | ST | | | | WORCESTER | 01609-1835 | | 06-008-00018 | LARCH ST | 794099.3 |
| 11547542 | 96.95955 | | | LARCH | ST | | | | WORCESTER | 01609-1835 | | 06-008-00017 | LARCH ST | 794111.6 |
| 11547544 | 96.9624 | | | BELLEVUE | ST | | | | WORCESTER | 01609-1862 | | 06-008-00007 | BELLEVUE ST | 794123.9 |
| 11547546 | 96.96526 | | | WINSLOW | ST | | | | WORCESTER | 01609-1843 | | 06-008-00043 | WINSLOW ST | 794136.1 |
| 11547548 | 96.96811 | | | BELLEVUE | ST | | | | WORCESTER | 01609-1801 | | 06-008-00006 | BELLEVUE ST | 794148.4 |
| 11547550 | 96.97096 | | | BELLEVUE | ST | | | | WORCESTER | 01609-1801 | | 06-008-00006 | BELLEVUE ST | 794160.7 |
| 11547552 | 96.97381 | | | WINSLOW | ST | | | | WORCESTER | 01609-1843 | | 06-008-00042 | WINSLOW ST | 794173 |
| 11547553 | 96.97667 | | | RUSSELL | ST | | | | WORCESTER | 01609-1816 | | 06-008-00013 | RUSSELL ST | 794185.3 |
| 11547555 | 96.97952 | | | PLEASANT | ST | | | | WORCESTER | 01609-1807 | | 06-008-00037 | PLEASANT ST | 794197.6 |
| 11547557 | 96.98237 | | | PLEASANT | ST | | | | WORCESTER | 01609-3202 | | 06-008-00048 | PLEASANT ST | 794209.9 |
| 11547559 | 96.98522 | | | QUEEN | ST | | | | WORCESTER | 01609-2914 | | 06-014-0067A | QUEEN ST | 794222.2 |
| 11547561 | 96.98808 | | | AUSTIN | ST | | | | WORCESTER | 01609-2902 | | 06-008-00047 | AUSTIN ST | 794234.5 |
| 11547563 | 96.99093 | | | QUEEN | ST | | | | WORCESTER | 01609-2914 | | 06-014-00068 | QUEEN ST | 794246.8 |
| 11547564 | 96.99378 | | | DIANA | ST | | | | WORCESTER | 01605-3811 | | 21-005-00017 | DIANA ST | 794259.1 |
| 11547566 | 96.99663 | | | NORTH POND | RD | | | | WORCESTER | 01605-3151 | | 33-003-0006R | NORTH POND RD | 794271.4 |
| 11547568 | 96.99948 | | | NORTH POND | RD | | | | WORCESTER | 01605-3151 | | 33-003-0004R | NORTH POND RD | 794283.7 |
| 11547570 | 97.00234 | | | WAYCROSS | ST | | | | WORCESTER | 01605-3821 | | 21-005-00031 | WAYCROSS ST | 794296 |
| 11547572 | 97.00519 | | | NORTH POND | RD | | | | WORCESTER | 01605-3151 | | 33-003-00007 | NORTH POND RD | 794308.3 |
| 11547574 | 97.00804 | | | DIANA | ST | | | | WORCESTER | 01605-3811 | | 21-005-00018 | DIANA ST | 794320.6 |
| 11547576 | 97.01089 | | | HOLDEN | ST | | | | WORCESTER | 01605-3150 | | 33-003-00005 | HOLDEN ST | 794332.9 |
| 11547577 | 97.01375 | | | WAYCROSS | ST | | | | WORCESTER | 01605-3830 | | 21-005-00028 | WAYCROSS ST | 794345.2 |
| 11547579 | 97.0166 | | | GAYLORD | ST | | | | WORCESTER | 01605-3837 | | 21-005-00035 | GAYLORD ST | 794357.5 |
| 11547581 | 97.01945 | | | GROVE | ST | | | | WORCESTER | 01605-3801 | | 21-005-00025 | GROVE ST | 794369.8 |
| 11547583 | 97.0223 | | | GROVE | ST | | | | WORCESTER | 01605-3801 | | 21-005-0025C | GROVE ST | 794382.1 |
| 11547585 | 97.02515 | | | HOLDEN | ST | | | | WORCESTER | 01605-3142 | | 33-004-00035 | HOLDEN ST | 794394.4 |
| 11547587 | 97.02801 | | | HOLDEN | ST | | | | WORCESTER | 01605-3142 | | 33-002-00022 | HOLDEN ST | 794406.7 |
| 11547589 | 97.03086 | | | SHOREHAM | ST | | | | WORCESTER | 01605-3144 | | 33-004-00016 | SHOREHAM ST | 794419 |
| 11547590 | 97.03371 | | | HERMITAGE | LN | | | | WORCESTER | 01605-2833 | | 16-002-00031 | HERMITAGE LN | 794431.2 |
| 11547592 | 97.03656 | | | BELLEVUE | ST | | | | WORCESTER | 01609-1802 | | 06-009-00045 | BELLEVUE ST | 794443.5 |
| 11547594 | 97.03942 | | | BELLEVUE | ST | | | | WORCESTER | 01609-1802 | | 06-009-00045 | BELLEVUE ST | 794455.8 |
| 11547596 | 97.04227 | | | AUSTIN | ST | | | | WORCESTER | 01609-2904 | | 06-009-00040 | AUSTIN ST | 794468.1 |
| 11547598 | 97.04512 | | | BELLEVUE | ST | | | | WORCESTER | 01609-1802 | | 06-009-00060 | BELLEVUE ST | 794480.4 |
| 11547600 | 97.04797 | | | BELLEVUE | ST | | | | WORCESTER | 01609-1802 | | 06-009-00041 | BELLEVUE ST | 794492.7 |
| 11547602 | 97.05083 | | | MASON | ST | | | | WORCESTER | 01609-1804 | | 06-009-0027A | MASON ST | 794505 |

| | | | | | | | | | | | | | | | |
|----------|----------|--|--|--|----------|-----|--|--|--|-----------|------------|--|--------------|--------------|----------|
| 11547603 | 97.05368 | | | | MASON | ST | | | | WORCESTER | 01609-1804 | | 06-009-0027A | MASON ST | 794517.3 |
| 11547605 | 97.05653 | | | | BELLEVUE | ST | | | | WORCESTER | | | 06-009-00046 | BELLEVUE ST | 794529.6 |
| 11547607 | 97.05938 | | | | DEWEY | ST | | | | WORCESTER | 01609-2909 | | 06-009-00049 | DEWEY ST | 794541.9 |
| 11547609 | 97.06223 | | | | MASON | ST | | | | WORCESTER | 01609-1803 | | 06-009-00039 | MASON ST | 794554.2 |
| 11547611 | 97.06509 | | | | MASON | ST | | | | WORCESTER | 01609-1804 | | 06-009-00061 | MASON ST | 794566.5 |
| 11547613 | 97.06794 | | | | AUSTIN | ST | | | | WORCESTER | 01609-2906 | | 06-009-00061 | AUSTIN ST | 794578.8 |
| 11547615 | 97.07079 | | | | DEWEY | ST | | | | WORCESTER | 01609-2909 | | 06-009-00016 | DEWEY ST | 794591.1 |
| 11547616 | 97.07364 | | | | DEWEY | ST | | | | WORCESTER | 01609-2909 | | 06-009-00016 | DEWEY ST | 794603.4 |
| 11547618 | 97.0765 | | | | BELLEVUE | ST | | | | WORCESTER | 01609-1854 | | 06-009-00054 | BELLEVUE ST | 794615.7 |
| 11547620 | 97.07935 | | | | MASON | ST | | | | WORCESTER | 01609-1803 | | 06-009-00052 | MASON ST | 794628 |
| 11547622 | 97.0822 | | | | AUSTIN | ST | | | | WORCESTER | 01609-2906 | | 06-009-00020 | AUSTIN ST | 794640.3 |
| 11547624 | 97.08505 | | | | AUSTIN | ST | | | | WORCESTER | 01609-2906 | | 06-009-00020 | AUSTIN ST | 794652.6 |
| 11547626 | 97.08791 | | | | MASON | ST | | | | WORCESTER | 01609-1803 | | 06-009-00034 | MASON ST | 794664.9 |
| 11547628 | 97.09076 | | | | CHANDLER | ST | | | | WORCESTER | 01609-2933 | | 06-014-00001 | CHANDLER ST | 794677.2 |
| 11547629 | 97.09361 | | | | CHANDLER | ST | | | | WORCESTER | 01609-2933 | | 06-014-00001 | CHANDLER ST | 794689.5 |
| 11547631 | 97.09646 | | | | MASON | ST | | | | WORCESTER | 01609-1804 | | 06-009-00024 | MASON ST | 794701.8 |
| 11547633 | 97.09931 | | | | BELLEVUE | ST | | | | WORCESTER | 01609-1802 | | 06-009-00042 | BELLEVUE ST | 794714.1 |
| 11547635 | 97.10217 | | | | AUSTIN | ST | | | | WORCESTER | 01609-2922 | | 06-009-00019 | AUSTIN ST | 794726.4 |
| 11547637 | 97.10502 | | | | MASON | ST | | | | WORCESTER | 01609-1804 | | 06-009-00009 | MASON ST | 794738.6 |
| 11547639 | 97.10787 | | | | PLEASANT | ST | | | | WORCESTER | 01609-1839 | | 06-009-00047 | PLEASANT ST | 794750.9 |
| 11547641 | 97.11072 | | | | PLEASANT | ST | | | | WORCESTER | 01609-1823 | | 06-009-00057 | PLEASANT ST | 794763.2 |
| 11547642 | 97.11358 | | | | BELLEVUE | ST | | | | WORCESTER | 01609-1802 | | 06-009-00065 | BELLEVUE ST | 794775.5 |
| 11547644 | 97.11643 | | | | BELLEVUE | ST | | | | WORCESTER | 01609-1829 | | 06-009-00065 | BELLEVUE ST | 794787.8 |
| 11547646 | 97.11928 | | | | PLEASANT | ST | | | | WORCESTER | 01609-1819 | | 06-009-00033 | PLEASANT ST | 794800.1 |
| 11547648 | 97.12213 | | | | MASON | ST | | | | WORCESTER | 01609-1804 | | 06-009-00025 | MASON ST | 794812.4 |
| 11547650 | 97.12499 | | | | PLEASANT | TER | | | | WORCESTER | 01609-3409 | | 06-003-00004 | PLEASANT TER | 794824.7 |
| 11547652 | 97.12784 | | | | PLEASANT | ST | | | | WORCESTER | 01609-1857 | | 06-009-00016 | PLEASANT ST | 794837 |
| 11547654 | 97.13069 | | | | RUSSELL | ST | | | | WORCESTER | 01609-3413 | | 06-003-00003 | RUSSELL ST | 794849.3 |
| 11547655 | 97.13354 | | | | AUSTIN | ST | | | | WORCESTER | 01609-2906 | | 06-009-00022 | AUSTIN ST | 794861.6 |
| 11547657 | 97.13639 | | | | RIEDL | PL | | | | WORCESTER | 01609-3410 | | 06-003-00015 | RIEDL PL | 794873.9 |
| 11547659 | 97.13925 | | | | TOWNSEND | ST | | | | WORCESTER | 01609-3426 | | 06-003-00005 | TOWNSEND ST | 794886.2 |
| 11547661 | 97.1421 | | | | TOWNSEND | ST | | | | WORCESTER | 01609-3426 | | 06-003-00005 | TOWNSEND ST | 794898.5 |
| 11547663 | 97.14495 | | | | TOWNSEND | ST | | | | WORCESTER | 01609-3426 | | 06-003-00013 | TOWNSEND ST | 794910.8 |
| 11547665 | 97.1478 | | | | DEWEY | ST | | | | WORCESTER | 01609-2909 | | 06-009-00063 | DEWEY ST | 794923.1 |

| | | | | | | | | | | | | | | | |
|----------|----------|--|--|--|----------|-----|--|--|--|-----------|------------|--|--------------|--------------|----------|
| 11547667 | 97.15066 | | | | RUSSELL | ST | | | | WORCESTER | 01609-3413 | | 06-003-00042 | RUSSELL ST | 794935.4 |
| 11547668 | 97.15351 | | | | MASON | ST | | | | WORCESTER | 01609-1800 | | 06-009-00027 | MASON ST | 794947.7 |
| 11547670 | 97.15636 | | | | TOWNSEND | ST | | | | WORCESTER | 01609-3428 | | 06-003-00055 | TOWNSEND ST | 794960 |
| 11547672 | 97.15921 | | | | TOWNSEND | ST | | | | WORCESTER | 01609-3426 | | 06-003-00071 | TOWNSEND ST | 794972.3 |
| 11547674 | 97.16207 | | | | DEWEY | ST | | | | WORCESTER | 01609-2909 | | 06-009-0056A | DEWEY ST | 794984.6 |
| 11547676 | 97.16492 | | | | TOWNSEND | ST | | | | WORCESTER | 01609-3428 | | 06-003-00022 | TOWNSEND ST | 794996.9 |
| 11547678 | 97.16777 | | | | TOWNSEND | ST | | | | WORCESTER | 01609-3426 | | 06-003-00014 | TOWNSEND ST | 795009.2 |
| 11547680 | 97.17062 | | | | HUDSON | ST | | | | WORCESTER | 01609-1915 | | 06-003-00024 | HUDSON ST | 795021.5 |
| 11547681 | 97.17347 | | | | TOWNSEND | ST | | | | WORCESTER | 01609-3428 | | 06-003-00034 | TOWNSEND ST | 795033.7 |
| 11547683 | 97.17633 | | | | PLEASANT | ST | | | | WORCESTER | 01609-1806 | | 06-003-00009 | PLEASANT ST | 795046 |
| 11547685 | 97.17918 | | | | PLEASANT | ST | | | | WORCESTER | 01609-1806 | | 06-003-00009 | PLEASANT ST | 795058.3 |
| 11547687 | 97.18203 | | | | PLEASANT | ST | | | | WORCESTER | 01609-1847 | | 06-003-00008 | PLEASANT ST | 795070.6 |
| 11547689 | 97.18488 | | | | PLEASANT | ST | | | | WORCESTER | 01609-1856 | | 06-003-00008 | PLEASANT ST | 795082.9 |
| 11547691 | 97.18774 | | | | TOWNSEND | ST | | | | WORCESTER | 01609-3426 | | 06-003-0032B | TOWNSEND ST | 795095.2 |
| 11547693 | 97.19059 | | | | TOWNSEND | ST | | | | WORCESTER | 01609-3426 | | 06-003-0032B | TOWNSEND ST | 795107.5 |
| 11547694 | 97.19344 | | | | TOWNSEND | ST | | | | WORCESTER | 01609-3426 | | 06-003-0032A | TOWNSEND ST | 795119.8 |
| 11547696 | 97.19629 | | | | TOWNSEND | ST | | | | WORCESTER | 01609-3426 | | 06-003-0032A | TOWNSEND ST | 795132.1 |
| 11547698 | 97.19914 | | | | TOWNSEND | ST | | | | WORCESTER | 01609-3426 | | 06-003-00036 | TOWNSEND ST | 795144.4 |
| 11547700 | 97.202 | | | | MASON | ST | | | | WORCESTER | 01609-1804 | | 06-009-00028 | MASON ST | 795156.7 |
| 11547702 | 97.20485 | | | | RUSSELL | ST | | | | WORCESTER | 01609-3419 | | 06-003-00001 | RUSSELL ST | 795169 |
| 11547704 | 97.2077 | | | | HUDSON | ST | | | | WORCESTER | 01609-1915 | | 06-003-00030 | HUDSON ST | 795181.3 |
| 11547706 | 97.21055 | | | | PLEASANT | ST | | | | WORCESTER | 01609-1806 | | 06-003-00007 | PLEASANT ST | 795193.6 |
| 11547707 | 97.21341 | | | | PLEASANT | ST | | | | WORCESTER | 01609-1806 | | 06-003-00007 | PLEASANT ST | 795205.9 |
| 11547709 | 97.21626 | | | | PLEASANT | ST | | | | WORCESTER | 01609-1806 | | 06-003-00007 | PLEASANT ST | 795218.2 |
| 11547711 | 97.21911 | | | | BELLEVUE | ST | | | | WORCESTER | 01609-1802 | | 06-009-0044A | BELLEVUE ST | 795230.5 |
| 11547713 | 97.22196 | | | | BELLEVUE | ST | | | | WORCESTER | 01609-1802 | | 06-009-00060 | BELLEVUE ST | 795242.8 |
| 11547715 | 97.22482 | | | | RUSSELL | ST | | | | WORCESTER | 01609-3413 | | 06-003-00040 | RUSSELL ST | 795255.1 |
| 11547717 | 97.22767 | | | | PLEASANT | TER | | | | WORCESTER | 01609-3409 | | 06-003-00004 | PLEASANT TER | 795267.4 |
| 11547719 | 97.23052 | | | | RIEDL | PL | | | | WORCESTER | 01609-3410 | | 06-003-00016 | RIEDL PL | 795279.7 |
| 11547720 | 97.23337 | | | | PLEASANT | TER | | | | WORCESTER | 01609-3409 | | 06-003-00006 | PLEASANT TER | 795292 |
| 11547722 | 97.23622 | | | | PLEASANT | TER | | | | WORCESTER | 01609-3409 | | 06-003-00042 | PLEASANT TER | 795304.3 |
| 11547724 | 97.23908 | | | | AUSTIN | ST | | | | WORCESTER | 01609-2906 | | 06-009-00042 | AUSTIN ST | 795316.6 |
| 11547726 | 97.24193 | | | | PLEASANT | ST | | | | WORCESTER | 01609-3202 | | 06-009-00052 | PLEASANT ST | 795328.9 |
| 11547728 | 97.24478 | | | | HUDSON | ST | | | | WORCESTER | 01609-1915 | | 06-003-00028 | HUDSON ST | 795341.1 |

| | | | | | | | | | | | | | | |
|----------|----------|---|--|--------------------|-----|--|--|--|-----------|------------|--|--------------|------------------------|----------|
| 11547730 | 97.24763 | | | BELLEVUE | ST | | | | WORCESTER | 01609-1802 | | 06-009-00066 | BELLEVUE ST | 795353.4 |
| 11547732 | 97.25049 | | | AUSTIN | ST | | | | WORCESTER | 01609-2904 | | 06-009-00058 | AUSTIN ST | 795365.7 |
| 11547733 | 97.25334 | | | MASON | ST | | | | WORCESTER | 01609-1804 | | 06-009-00031 | MASON ST | 795378 |
| 11547735 | 97.25619 | | | GREAT BROOK VALLEY | AVE | | | | WORCESTER | 01605-3589 | | 52-INX-0001F | GREAT BROOK VALLEY AVE | 795390.3 |
| 11547737 | 97.25904 | | | GREAT BROOK VALLEY | AVE | | | | WORCESTER | 01605-3590 | | 52-INX-0001F | GREAT BROOK VALLEY AVE | 795402.6 |
| 11547739 | 97.2619 | | | GREAT BROOK VALLEY | AVE | | | | WORCESTER | 01605-3587 | | 52-INX-0001F | GREAT BROOK VALLEY AVE | 795414.9 |
| 11547741 | 97.26475 | | | GREAT BROOK VALLEY | AVE | | | | WORCESTER | 01605-3588 | | 52-INX-0001F | GREAT BROOK VALLEY AVE | 795427.2 |
| 11547743 | 97.2676 | | | SHELBY | ST | | | | WORCESTER | 01605-3064 | | 01-032-00017 | SHELBY ST | 795439.5 |
| 11547744 | 97.27045 | | | KING | ST | | | | WORCESTER | 01610-2454 | | 06-024-00001 | KING ST | 795451.8 |
| 11547746 | 97.2733 | | | QUEEN | ST | | | | WORCESTER | 01610-1437 | | 06-024-00005 | QUEEN ST | 795464.1 |
| 11547748 | 97.27616 | | | KING | ST | | | | WORCESTER | 01610-2454 | | 06-024-00031 | KING ST | 795476.4 |
| 11547750 | 97.27901 | | | WOODLAND | ST | | | | WORCESTER | 01610-2425 | | 06-024-00041 | WOODLAND ST | 795488.7 |
| 11547752 | 97.28186 | | | WOODLAND | ST | | | | WORCESTER | 01610-2425 | | 06-024-00033 | WOODLAND ST | 795501 |
| 11547754 | 97.28471 | | | WOODLAND | ST | | | | WORCESTER | 01610-2425 | | 06-024-00033 | WOODLAND ST | 795513.3 |
| 11547756 | 97.28757 | | | DECATUR | ST | | | | WORCESTER | 01610-3211 | | CO-NDO-02081 | DECATUR ST | 795525.6 |
| 11547757 | 97.29042 | | | DECATUR | ST | | | | WORCESTER | 01610-3211 | | CO-NDO-02081 | DECATUR ST | 795537.9 |
| 11547759 | 97.29327 | | | HOLLYWOOD | ST | | | | WORCESTER | 01610-3260 | | CO-NDO-02081 | HOLLYWOOD ST | 795550.2 |
| 11547761 | 97.29612 | | | KING | ST | | | | WORCESTER | 01610-2452 | | 06-015-00025 | KING ST | 795562.5 |
| 11547763 | 97.29898 | | | KING | ST | | | | WORCESTER | 01610-2452 | | 06-015-00026 | KING ST | 795574.8 |
| 11547765 | 97.30183 | | | KING | ST | | | | WORCESTER | 01610-2452 | | 06-015-00018 | KING ST | 795587.1 |
| 11547767 | 97.30468 | | | HOLLYWOOD | ST | | | | WORCESTER | 01610-3260 | | 06-023-00039 | HOLLYWOOD ST | 795599.4 |
| 11547769 | 97.30753 | | | DECATUR | ST | | | | WORCESTER | 01610-3211 | | 06-023-00017 | DECATUR ST | 795611.7 |
| 11547770 | 97.31038 | | | DECATUR | ST | | | | WORCESTER | 01610-3211 | | 06-023-00040 | DECATUR ST | 795624 |
| 11547772 | 97.31324 | | | DECATUR | ST | | | | WORCESTER | 01610-3211 | | 06-023-00040 | DECATUR ST | 795636.2 |
| 11547774 | 97.31609 | | | PIEDMONT | ST | | | | WORCESTER | 01610-1137 | | 06-016-00025 | PIEDMONT ST | 795648.5 |
| 11547776 | 97.31894 | | | WOODLAND | ST | | | | WORCESTER | 01610-2425 | | 06-024-00007 | WOODLAND ST | 795660.8 |
| 11547778 | 97.32179 | | | HOLLYWOOD | ST | | | | WORCESTER | 01610-3260 | | 06-023-00014 | HOLLYWOOD ST | 795673.1 |
| 11547780 | 97.32465 | | | WOODLAND | ST | | | | WORCESTER | 01610-2425 | | 06-024-00002 | WOODLAND ST | 795685.4 |
| 11547782 | 97.3275 | | | WOODLAND | ST | | | | WORCESTER | 01610-2425 | | 06-024-00002 | WOODLAND ST | 795697.7 |
| 11547783 | 97.33035 | | | KING | ST | | | | WORCESTER | 01610-2452 | | 06-015-00023 | KING ST | 795710 |
| 11547785 | 97.3332 | | | KING | ST | | | | WORCESTER | 01610-2452 | | 06-015-00023 | KING ST | 795722.3 |
| 11547787 | 97.33606 | | | KINGSBURY | ST | | | | WORCESTER | 01610-3240 | | 06-023-00015 | KINGSBURY ST | 795734.6 |
| 11547789 | 97.33891 | | | QUEEN | ST | | | | WORCESTER | 01610-2473 | | 06-015-0013A | QUEEN ST | 795746.9 |
| 11547791 | 97.34176 | B | | QUEEN | ST | | | | WORCESTER | 01610-2434 | | 06-016-0038B | QUEEN ST | 795759.2 |

| | | | | | | | | | | | | | | |
|----------|----------|---|--|-----------|-----|--|--|--|-----------|------------|--|--------------|--------------|----------|
| 11547793 | 97.34461 | | | PAGE | ST | | | | WORCESTER | 01610-3212 | | 06-023-0016A | PAGE ST | 795771.5 |
| 11547795 | 97.34746 | | | KING | ST | | | | WORCESTER | 01610-2454 | | 06-024-00004 | KING ST | 795783.8 |
| 11547796 | 97.35032 | | | KING | ST | | | | WORCESTER | 01610-2452 | | 06-015-00015 | KING ST | 795796.1 |
| 11547798 | 97.35317 | | | QUEEN | ST | | | | WORCESTER | 01610-2463 | | 06-015-00015 | QUEEN ST | 795808.4 |
| 11547800 | 97.35602 | | | QUEEN | ST | | | | WORCESTER | 01610-2463 | | 06-015-00031 | QUEEN ST | 795820.7 |
| 11547802 | 97.35887 | A | | QUEEN | ST | | | | WORCESTER | 01610-2434 | | 06-016-0038A | QUEEN ST | 795833 |
| 11547804 | 97.36173 | A | | QUEEN | ST | | | | WORCESTER | | | 06-016-010-4 | QUEEN ST | 795845.3 |
| 11547806 | 97.36458 | | | QUEEN | ST | | | | WORCESTER | 01610-2434 | | 06-016-00012 | QUEEN ST | 795857.6 |
| 11547808 | 97.36743 | | | KING | ST | | | | WORCESTER | 01610-2452 | | 06-015-00015 | KING ST | 795869.9 |
| 11547809 | 97.37028 | B | | QUEEN | ST | | | | WORCESTER | | | 06-016-010-3 | QUEEN ST | 795882.2 |
| 11547811 | 97.37314 | | | KING | ST | | | | WORCESTER | 01610-2454 | | 06-024-00033 | KING ST | 795894.5 |
| 11547813 | 97.37599 | B | | QUEEN | ST | | | | WORCESTER | | | 06-016-010-5 | QUEEN ST | 795906.8 |
| 11547815 | 97.37884 | | | KING | ST | | | | WORCESTER | 01610-2452 | | 06-015-00031 | KING ST | 795919.1 |
| 11547817 | 97.38169 | | | DUDLEY | PL | | | | WORCESTER | 01610-2407 | | 06-016-00040 | DUDLEY PL | 795931.4 |
| 11547819 | 97.38454 | A | | QUEEN | ST | | | | WORCESTER | | | 06-016-010-2 | QUEEN ST | 795943.6 |
| 11547821 | 97.3874 | | | KINGSBURY | ST | | | | WORCESTER | 01610-3240 | | 06-023-00017 | KINGSBURY ST | 795955.9 |
| 11547822 | 97.39025 | | | JAQUES | AVE | | | | WORCESTER | 01610-2457 | | 06-016-00031 | JAQUES AVE | 795968.2 |
| 11547824 | 97.3931 | | | QUEEN | ST | | | | WORCESTER | 01610-1437 | | 06-024-00036 | QUEEN ST | 795980.5 |
| 11547826 | 97.39595 | | | PIEDMONT | ST | | | | WORCESTER | 01610-1137 | | 06-016-00026 | PIEDMONT ST | 795992.8 |
| 11547828 | 97.39881 | | | MASON | ST | | | | WORCESTER | 01610-3203 | | 06-013-50-56 | MASON ST | 796005.1 |
| 11547830 | 97.40166 | | | KING | ST | | | | WORCESTER | 01610-2452 | | 06-015-00018 | KING ST | 796017.4 |
| 11547832 | 97.40451 | | | MASON | ST | | | | WORCESTER | 01610-3203 | | 06-013-00033 | MASON ST | 796029.7 |
| 11547834 | 97.40736 | | | WINSLOW | ST | | | | WORCESTER | 01609-1842 | | 06-008-00025 | WINSLOW ST | 796042 |
| 11547835 | 97.41021 | A | | CHANDLER | ST | | | | WORCESTER | 01609-2932 | | 06-014-00007 | CHANDLER ST | 796054.3 |
| 11547837 | 97.41307 | | | CHANDLER | ST | | | | WORCESTER | 01609-2932 | | 06-014-00046 | CHANDLER ST | 796066.6 |
| 11547839 | 97.41592 | | | CHANDLER | ST | | | | WORCESTER | 01609-2932 | | 06-014-00043 | CHANDLER ST | 796078.9 |
| 11547841 | 97.41877 | | | CHANDLER | ST | | | | WORCESTER | 01609-2932 | | 06-014-00047 | CHANDLER ST | 796091.2 |
| 11547843 | 97.42162 | | | CHANDLER | ST | | | | WORCESTER | 01609-2932 | | 06-014-00054 | CHANDLER ST | 796103.5 |
| 11547845 | 97.42448 | | | CHANDLER | ST | | | | WORCESTER | 01609-2932 | | 06-014-00004 | CHANDLER ST | 796115.8 |
| 11547847 | 97.42733 | | | CHANDLER | ST | | | | WORCESTER | 01609-2932 | | 06-014-00049 | CHANDLER ST | 796128.1 |
| 11547848 | 97.43018 | | | CHANDLER | ST | | | | WORCESTER | 01609-2932 | | 06-014-00042 | CHANDLER ST | 796140.4 |
| 11547850 | 97.43303 | | | CHANDLER | ST | | | | WORCESTER | 01609-2932 | | 06-014-00045 | CHANDLER ST | 796152.7 |
| 11547852 | 97.43589 | | | CHANDLER | ST | | | | WORCESTER | 01609-2932 | | 06-014-00044 | CHANDLER ST | 796165 |
| 11547854 | 97.43874 | A | | AUSTIN | ST | | | | WORCESTER | 01609-2951 | | 06-008-0026R | AUSTIN ST | 796177.3 |

| | | | | | | | | | | | | | | |
|----------|----------|-----|--|--------------|-----|--|--|--|-----------|------------|--|--------------|------------------|----------|
| 11547856 | 97.44159 | | | QUEEN | ST | | | | WORCESTER | 01609-2914 | | 06-014-0067B | QUEEN ST | 796189.6 |
| 11547858 | 97.44444 | | | AUSTIN | ST | | | | WORCESTER | 01609-2949 | | 06-014-00035 | AUSTIN ST | 796201.9 |
| 11547860 | 97.44729 | | | AUSTIN | ST | | | | WORCESTER | 01609-2901 | | 06-014-00036 | AUSTIN ST | 796214.2 |
| 11547861 | 97.45015 | 1/3 | | AUSTIN | ST | | | | WORCESTER | 01609-2949 | | 06-014-00027 | AUSTIN ST | 796226.5 |
| 11547863 | 97.453 | | | AUSTIN | ST | | | | WORCESTER | 01609-2949 | | 06-014-0027A | AUSTIN ST | 796238.7 |
| 11547865 | 97.45585 | | | AUSTIN | ST | | | | WORCESTER | 01609-2949 | | 06-014-00025 | AUSTIN ST | 796251 |
| 11547867 | 97.4587 | | | AUSTIN | ST | | | | WORCESTER | 01609-2949 | | 06-014-00034 | AUSTIN ST | 796263.3 |
| 11547869 | 97.46156 | | | AUSTIN | ST | | | | WORCESTER | 01609-2949 | | 06-014-00028 | AUSTIN ST | 796275.6 |
| 11547871 | 97.46441 | | | AUSTIN | ST | | | | WORCESTER | 01609-2949 | | 06-014-00006 | AUSTIN ST | 796287.9 |
| 11547873 | 97.46726 | | | AUSTIN | ST | | | | WORCESTER | 01609-2949 | | 06-014-0026A | AUSTIN ST | 796300.2 |
| 11547874 | 97.47011 | | | AUSTIN | ST | | | | WORCESTER | 01609-2901 | | 06-014-00039 | AUSTIN ST | 796312.5 |
| 11547876 | 97.47297 | | | AUSTIN | ST | | | | WORCESTER | 01609-2901 | | 06-014-00039 | AUSTIN ST | 796324.8 |
| 11547878 | 97.47582 | | | AUSTIN | ST | | | | WORCESTER | 01609-2901 | | 06-014-00040 | AUSTIN ST | 796337.1 |
| 11547880 | 97.47867 | | | AUSTIN | ST | | | | WORCESTER | 01609-2951 | | 06-008-00027 | AUSTIN ST | 796349.4 |
| 11547882 | 97.48152 | | | CHANDLER | ST | | | | WORCESTER | 01609-2932 | | 06-014-00048 | CHANDLER ST | 796361.7 |
| 11547884 | 97.48437 | | | CHANDLER | ST | | | | WORCESTER | 01609-2402 | | 06-014-00048 | CHANDLER ST | 796374 |
| 11547886 | 97.48723 | | | KINGSBURY | ST | | | | WORCESTER | 01610-3240 | | 06-023-00016 | KINGSBURY ST | 796386.3 |
| 11547887 | 97.49008 | | | DAVIS | ST | | | | WORCESTER | 01610-2405 | | 06-016-00010 | DAVIS ST | 796398.6 |
| 11547889 | 97.49293 | | | QUEEN | ST | | | | WORCESTER | 01610-2434 | | 06-016-00008 | QUEEN ST | 796410.9 |
| 11547891 | 97.49578 | | | QUEEN | ST | | | | WORCESTER | | | 06-015-00014 | QUEEN ST | 796423.2 |
| 11547893 | 97.49864 | | | AUSTIN | ST | | | | WORCESTER | 01609-2902 | | 06-014-00038 | AUSTIN ST | 796435.5 |
| 11547895 | 97.50149 | | | UNCATENA | AVE | | | | WORCESTER | 01606-1843 | | 36-034-00276 | UNCATENA AVE | 796447.8 |
| 11547897 | 97.50434 | | | BAY STATE | RD | | | | WORCESTER | 01606-2101 | | 36-010-00160 | BAY STATE RD | 796460.1 |
| 11547899 | 97.50719 | | | ST. NICHOLAS | AVE | | | | WORCESTER | 01606-1659 | | 36-022-00083 | ST. NICHOLAS AVE | 796472.4 |
| 11547900 | 97.51005 | | | GOVERNORS | ST | | | | WORCESTER | 01606-1653 | | 36-022-0088B | GOVERNORS ST | 796484.7 |
| 11547902 | 97.5129 | | | ONEIDA | AVE | | | | WORCESTER | 01606-1637 | | 36-014-00319 | ONEIDA AVE | 796497 |
| 11547904 | 97.51575 | | | GARRISON | AVE | | | | WORCESTER | 01606-1646 | | 36-014-00385 | GARRISON AVE | 796509.3 |
| 11547906 | 97.5186 | | | GARRISON | AVE | | | | WORCESTER | 01606-1646 | | 36-014-253-2 | GARRISON AVE | 796521.6 |
| 11547908 | 97.52145 | | | GROVE | ST | | | | WORCESTER | | | 21-INX-00013 | GROVE ST | 796533.9 |
| 11547910 | 97.52431 | | | WAYCROSS | ST | | | | WORCESTER | 01605-3830 | | 21-005-00030 | WAYCROSS ST | 796546.1 |
| 11547912 | 97.52716 | | | HOLDEN | ST | | | | WORCESTER | 01605-3127 | | 33-003-00010 | HOLDEN ST | 796558.4 |
| 11547913 | 97.53001 | | | SHOREHAM | ST | | | | WORCESTER | 01605-3145 | | 33-004-00004 | SHOREHAM ST | 796570.7 |
| 11547915 | 97.53286 | R | | HOLDEN | ST | | | | WORCESTER | 01605-3142 | | CO-NDO-02262 | HOLDEN ST | 796583 |
| 11547917 | 97.53572 | L | | HOLDEN | ST | | | | WORCESTER | 01605-3142 | | CO-NDO-02262 | HOLDEN ST | 796595.3 |

| | | | | | | | | | | | | | | | |
|----------|----------|--|--|--|--------------|------|---|--|--|-----------|------------|--|--------------|------------------|----------|
| 11547919 | 97.53857 | | | | GAYLORD | ST | | | | WORCESTER | 016 | | 21-005-029-4 | GAYLORD ST | 796607.6 |
| 11547921 | 97.54142 | | | | GAYLORD | ST | | | | WORCESTER | 016 | | 21-005-029-5 | GAYLORD ST | 796619.9 |
| 11547923 | 97.54427 | | | | GAYLORD | ST | | | | WORCESTER | 01605 | | 21-005-00032 | GAYLORD ST | 796632.2 |
| 11547925 | 97.54713 | | | | HAPGOOD | RD | | | | WORCESTER | 01605 | | 21-003-07A-2 | HAPGOOD RD | 796644.5 |
| 11547926 | 97.54998 | | | | GREEN HILL | PKWY | | | | WORCESTER | 01605-2180 | | 57-003-00004 | GREEN HILL PKWY | 796656.8 |
| 11547928 | 97.55283 | | | | LAKE | AVE | N | | | WORCESTER | 01605-2012 | | 46-013-00035 | LAKE AVE NORTH | 796669.1 |
| 11547930 | 97.55568 | | | | MASON | ST | | | | WORCESTER | 01609-1803 | | 06-009-00052 | MASON ST | 796681.4 |
| 11547932 | 97.55853 | | | | CHANDLER | ST | | | | WORCESTER | 01609-2933 | | 06-014-00004 | CHANDLER ST | 796693.7 |
| 11547934 | 97.56139 | | | | MASON | ST | | | | WORCESTER | 01609-1803 | | 06-009-00037 | MASON ST | 796706 |
| 11547936 | 97.56424 | | | | MASON | ST | | | | WORCESTER | | | 06-009-00037 | MASON ST | 796718.3 |
| 11547937 | 97.56709 | | | | MASON | ST | | | | WORCESTER | 01609-1803 | | 06-009-00037 | MASON ST | 796730.6 |
| 11547939 | 97.56994 | | | | MASON | ST | | | | WORCESTER | 01609-1803 | | 06-009-00037 | MASON ST | 796742.9 |
| 11547941 | 97.5728 | | | | RIEDL | PL | | | | WORCESTER | 01609-3410 | | 06-003-00022 | RIEDL PL | 796755.2 |
| 11547943 | 97.57565 | | | | TOWNSEND | ST | | | | WORCESTER | 01609-3428 | | 06-003-033-2 | TOWNSEND ST | 796767.5 |
| 11547945 | 97.5785 | | | | TOWNSEND | ST | | | | WORCESTER | 01609-3428 | | 06-003-00034 | TOWNSEND ST | 796779.8 |
| 11547947 | 97.58135 | | | | PLEASANT | ST | | | | WORCESTER | 01610 | | 06-003-3738C | PLEASANT ST | 796792.1 |
| 11547949 | 97.5842 | | | | TACOMA | ST | | | | WORCESTER | 01605-3547 | | 52-INX-0003B | TACOMA ST | 796804.4 |
| 11547950 | 97.58706 | | | | TACOMA | ST | | | | WORCESTER | 01605-3536 | | 52-INX-0003B | TACOMA ST | 796816.7 |
| 11547952 | 97.58991 | | | | TACOMA | ST | | | | WORCESTER | 01605-3512 | | 52-INX-0003B | TACOMA ST | 796829 |
| 11547954 | 97.59276 | | | | TACOMA | ST | | | | WORCESTER | 01605-3536 | | 52-INX-0003B | TACOMA ST | 796841.2 |
| 11547956 | 97.59561 | | | | CONSTITUTION | AVE | | | | WORCESTER | 01605-5511 | | 52-INX-0003B | CONSTITUTION AVE | 796853.5 |
| 11547958 | 97.59847 | | | | TACOMA | ST | | | | WORCESTER | 01605-3512 | | 52-INX-0003B | TACOMA ST | 796865.8 |
| 11547960 | 97.60132 | | | | CONSTITUTION | AVE | | | | WORCESTER | 01605-5511 | | 52-INX-0003B | CONSTITUTION AVE | 796878.1 |
| 11547962 | 97.60417 | | | | CONSTITUTION | AVE | | | | WORCESTER | 01605-5511 | | 52-INX-0003B | CONSTITUTION AVE | 796890.4 |
| 11547963 | 97.60702 | | | | TACOMA | ST | | | | WORCESTER | 01605-3512 | | 52-INX-0003B | TACOMA ST | 796902.7 |
| 11547965 | 97.60988 | | | | TACOMA | ST | | | | WORCESTER | 01605-5511 | | 52-INX-0003B | TACOMA ST | 796915 |
| 11547967 | 97.61273 | | | | TACOMA | ST | | | | WORCESTER | 01605-3521 | | 52-INX-0003B | TACOMA ST | 796927.3 |
| 11547969 | 97.61558 | | | | TACOMA | ST | | | | WORCESTER | 01605-3512 | | 52-INX-0003B | TACOMA ST | 796939.6 |
| 11547971 | 97.61843 | | | | CONSTITUTION | AVE | | | | WORCESTER | 01605-5511 | | 52-INX-0003B | CONSTITUTION AVE | 796951.9 |
| 11547973 | 97.62128 | | | | CONSTITUTION | AVE | | | | WORCESTER | 01605-5511 | | 52-INX-0003B | CONSTITUTION AVE | 796964.2 |
| 11547975 | 97.62414 | | | | CONSTITUTION | AVE | | | | WORCESTER | 01605-5511 | | 52-INX-0003B | CONSTITUTION AVE | 796976.5 |
| 11547976 | 97.62699 | | | | TACOMA | ST | | | | WORCESTER | 01605-3512 | | 52-INX-0003B | TACOMA ST | 796988.8 |
| 11547978 | 97.62984 | | | | TACOMA | ST | | | | WORCESTER | | | 52-INX-0003B | TACOMA ST | 797001.1 |
| 11547980 | 97.63269 | | | | TACOMA | ST | | | | WORCESTER | 01605-3521 | | 52-INX-0003B | TACOMA ST | 797013.4 |

| | | | | | | | | | | | | | | | |
|----------|----------|--|--|--|--------------|-----|--|--|--|-----------|------------|--|--------------|------------------|----------|
| 11547982 | 97.63555 | | | | TACOMA | ST | | | | WORCESTER | 01605-3512 | | 52-INX-0003B | TACOMA ST | 797025.7 |
| 11547984 | 97.6384 | | | | CONSTITUTION | AVE | | | | WORCESTER | 01605-5511 | | 52-INX-0003B | CONSTITUTION AVE | 797038 |
| 11547986 | 97.64125 | | | | CONSTITUTION | AVE | | | | WORCESTER | 01605-5511 | | 52-INX-0003B | CONSTITUTION AVE | 797050.3 |
| 11547988 | 97.6441 | | | | CONSTITUTION | AVE | | | | WORCESTER | 01605-5511 | | 52-INX-0003B | CONSTITUTION AVE | 797062.6 |
| 11547989 | 97.64696 | | | | CONSTITUTION | AVE | | | | WORCESTER | 01605-5511 | | 52-INX-0003B | CONSTITUTION AVE | 797074.9 |
| 11547991 | 97.64981 | | | | CONSTITUTION | AVE | | | | WORCESTER | 01605-3510 | | 52-INX-0003B | CONSTITUTION AVE | 797087.2 |
| 11547993 | 97.65266 | | | | CONSTITUTION | AVE | | | | WORCESTER | 01605-3510 | | 52-INX-0003B | CONSTITUTION AVE | 797099.5 |
| 11547995 | 97.65551 | | | | TACOMA | ST | | | | WORCESTER | 01605-3521 | | 52-INX-0003B | TACOMA ST | 797111.8 |
| 11547997 | 97.65836 | | | | CONSTITUTION | AVE | | | | WORCESTER | 01605-5511 | | 52-INX-0003B | CONSTITUTION AVE | 797124.1 |
| 11547999 | 97.66122 | | | | TACOMA | ST | | | | WORCESTER | 01605-3538 | | 52-INX-0003B | TACOMA ST | 797136.4 |
| 11548001 | 97.66407 | | | | TACOMA | ST | | | | WORCESTER | 01605-3521 | | 52-INX-0003B | TACOMA ST | 797148.6 |
| 11548002 | 97.66692 | | | | CONSTITUTION | AVE | | | | WORCESTER | 01605-3510 | | 52-INX-0003B | CONSTITUTION AVE | 797160.9 |
| 11548004 | 97.66977 | | | | CONSTITUTION | AVE | | | | WORCESTER | 01605-3510 | | 52-INX-0003B | CONSTITUTION AVE | 797173.2 |
| 11548006 | 97.67263 | | | | TACOMA | ST | | | | WORCESTER | 01605-3521 | | 52-INX-0003B | TACOMA ST | 797185.5 |
| 11548008 | 97.67548 | | | | CONSTITUTION | AVE | | | | WORCESTER | 01605-5511 | | 52-INX-0003B | CONSTITUTION AVE | 797197.8 |
| 11548010 | 97.67833 | | | | CONSTITUTION | AVE | | | | WORCESTER | 01605-5511 | | 52-INX-0003B | CONSTITUTION AVE | 797210.1 |
| 11548012 | 97.68118 | | | | TACOMA | ST | | | | WORCESTER | 01605-3538 | | 52-INX-0003B | TACOMA ST | 797222.4 |
| 11548014 | 97.68404 | | | | TACOMA | ST | | | | WORCESTER | 01605-3538 | | 52-INX-0003B | TACOMA ST | 797234.7 |
| 11548015 | 97.68689 | | | | TACOMA | ST | | | | WORCESTER | 01605-3521 | | 52-INX-0003B | TACOMA ST | 797247 |
| 11548017 | 97.68974 | | | | CONSTITUTION | AVE | | | | WORCESTER | 01605-5511 | | 52-INX-0003B | CONSTITUTION AVE | 797259.3 |
| 11548019 | 97.69259 | | | | CONSTITUTION | AVE | | | | WORCESTER | 01605-5511 | | 52-INX-0003B | CONSTITUTION AVE | 797271.6 |
| 11548021 | 97.69544 | | | | CONSTITUTION | AVE | | | | WORCESTER | 01605-5511 | | 52-INX-0003B | CONSTITUTION AVE | 797283.9 |
| 11548023 | 97.6983 | | | | CONSTITUTION | AVE | | | | WORCESTER | 01605-3510 | | 52-INX-0003B | CONSTITUTION AVE | 797296.2 |
| 11548025 | 97.70115 | | | | CONSTITUTION | AVE | | | | WORCESTER | 01605-3510 | | 52-INX-0003B | CONSTITUTION AVE | 797308.5 |
| 11548027 | 97.704 | | | | TACOMA | ST | | | | WORCESTER | 01605-3538 | | 52-INX-0003B | TACOMA ST | 797320.8 |
| 11548028 | 97.70685 | | | | TACOMA | ST | | | | WORCESTER | 01605-3538 | | 52-INX-0003B | TACOMA ST | 797333.1 |
| 11548030 | 97.70971 | | | | CONSTITUTION | AVE | | | | WORCESTER | 01605-3510 | | 52-INX-0003B | CONSTITUTION AVE | 797345.4 |
| 11548032 | 97.71256 | | | | CONSTITUTION | AVE | | | | WORCESTER | 01605-3510 | | 52-INX-0003B | CONSTITUTION AVE | 797357.7 |
| 11548034 | 97.71541 | | | | CONSTITUTION | AVE | | | | WORCESTER | 01605-3510 | | 52-INX-0003B | CONSTITUTION AVE | 797370 |
| 11548036 | 97.71826 | | | | CONSTITUTION | AVE | | | | WORCESTER | 01605-5511 | | 52-INX-0003B | CONSTITUTION AVE | 797382.3 |
| 11548038 | 97.72112 | | | | CONSTITUTION | AVE | | | | WORCESTER | 01605-5511 | | 52-INX-0003B | CONSTITUTION AVE | 797394.6 |
| 11548040 | 97.72397 | | | | CONSTITUTION | AVE | | | | WORCESTER | 01605-3510 | | 52-INX-0003B | CONSTITUTION AVE | 797406.9 |
| 11548041 | 97.72682 | | | | CONSTITUTION | AVE | | | | WORCESTER | 01605-3510 | | 52-INX-0003B | CONSTITUTION AVE | 797419.2 |
| 11548043 | 97.72967 | | | | CONSTITUTION | AVE | | | | WORCESTER | 01605-3510 | | 52-INX-0003B | CONSTITUTION AVE | 797431.5 |

| | | | | | | | | | | | | | | | |
|----------|----------|--|--|--|--------------|-----|--|--|--|-----------|------------|--|--------------|------------------|----------|
| 11548045 | 97.73252 | | | | CONSTITUTION | AVE | | | | WORCESTER | 01605-5511 | | 52-INX-0003B | CONSTITUTION AVE | 797443.7 |
| 11548047 | 97.73538 | | | | CONSTITUTION | AVE | | | | WORCESTER | 01605-5511 | | 52-INX-0003B | CONSTITUTION AVE | 797456 |
| 11548049 | 97.73823 | | | | TACOMA | ST | | | | WORCESTER | 01605-3538 | | 52-INX-0003B | TACOMA ST | 797468.3 |
| 11548051 | 97.74108 | | | | CONSTITUTION | AVE | | | | WORCESTER | 01605-5511 | | 52-INX-0003B | CONSTITUTION AVE | 797480.6 |
| 11548053 | 97.74393 | | | | CONSTITUTION | AVE | | | | WORCESTER | 01605-3510 | | 52-INX-0003B | CONSTITUTION AVE | 797492.9 |
| 11548054 | 97.74679 | | | | CONSTITUTION | AVE | | | | WORCESTER | 01605-3510 | | 52-INX-0003B | CONSTITUTION AVE | 797505.2 |
| 11548056 | 97.74964 | | | | CONSTITUTION | AVE | | | | WORCESTER | 01605-3510 | | 52-INX-0003B | CONSTITUTION AVE | 797517.5 |
| 11548058 | 97.75249 | | | | CONSTITUTION | AVE | | | | WORCESTER | 01605-3510 | | 52-INX-0003B | CONSTITUTION AVE | 797529.8 |
| 11548060 | 97.75534 | | | | CONSTITUTION | AVE | | | | WORCESTER | 01605-3510 | | 52-INX-0003B | CONSTITUTION AVE | 797542.1 |
| 11548062 | 97.75819 | | | | CONSTITUTION | AVE | | | | WORCESTER | 01605-5511 | | 52-INX-0003B | CONSTITUTION AVE | 797554.4 |
| 11548064 | 97.76105 | | | | CONSTITUTION | AVE | | | | WORCESTER | 01605-3510 | | 52-INX-0003B | CONSTITUTION AVE | 797566.7 |
| 11548066 | 97.7639 | | | | CONSTITUTION | AVE | | | | WORCESTER | 01605-3510 | | 52-INX-0003B | CONSTITUTION AVE | 797579 |
| 11548067 | 97.76675 | | | | CONSTITUTION | AVE | | | | WORCESTER | 01605-3510 | | 52-INX-0003B | CONSTITUTION AVE | 797591.3 |
| 11548069 | 97.7696 | | | | CONSTITUTION | AVE | | | | WORCESTER | 01605-3510 | | 52-INX-0003B | CONSTITUTION AVE | 797603.6 |
| 11548071 | 97.77246 | | | | CONSTITUTION | AVE | | | | WORCESTER | 01605-3510 | | 52-INX-0003B | CONSTITUTION AVE | 797615.9 |
| 11548073 | 97.77531 | | | | CONSTITUTION | AVE | | | | WORCESTER | 01605-3510 | | 52-INX-0003B | CONSTITUTION AVE | 797628.2 |
| 11548075 | 97.77816 | | | | CONSTITUTION | AVE | | | | WORCESTER | 01605-3510 | | 52-INX-0003B | CONSTITUTION AVE | 797640.5 |
| 11548077 | 97.78101 | | | | CONSTITUTION | AVE | | | | WORCESTER | 01605-3510 | | 52-INX-0003B | CONSTITUTION AVE | 797652.8 |
| 11548079 | 97.78387 | | | | CONSTITUTION | AVE | | | | WORCESTER | 01605-3510 | | 52-INX-0003B | CONSTITUTION AVE | 797665.1 |
| 11548080 | 97.78672 | | | | CONSTITUTION | AVE | | | | WORCESTER | 01605-3510 | | 52-INX-0003B | CONSTITUTION AVE | 797677.4 |
| 11548082 | 97.78957 | | | | CONSTITUTION | AVE | | | | WORCESTER | 01605-3510 | | 52-INX-0003B | CONSTITUTION AVE | 797689.7 |
| 11548084 | 97.79242 | | | | CONSTITUTION | AVE | | | | WORCESTER | 01605-3510 | | 52-INX-0003B | CONSTITUTION AVE | 797702 |
| 11548086 | 97.79527 | | | | CONSTITUTION | AVE | | | | WORCESTER | 01605-3510 | | 52-INX-0003B | CONSTITUTION AVE | 797714.3 |
| 11548088 | 97.79813 | | | | CONSTITUTION | AVE | | | | WORCESTER | 01605-5511 | | 52-INX-0003B | CONSTITUTION AVE | 797726.6 |
| 11548090 | 97.80098 | | | | CONSTITUTION | AVE | | | | WORCESTER | 01605-3510 | | 52-INX-0003B | CONSTITUTION AVE | 797738.9 |
| 11548092 | 97.80383 | | | | CONSTITUTION | AVE | | | | WORCESTER | 01605-3510 | | 52-INX-0003B | CONSTITUTION AVE | 797751.1 |
| 11548093 | 97.80668 | | | | CONSTITUTION | AVE | | | | WORCESTER | 01605-3510 | | 52-INX-0003B | CONSTITUTION AVE | 797763.4 |
| 11548095 | 97.80954 | | | | CONSTITUTION | AVE | | | | WORCESTER | 01605-3510 | | 52-INX-0003B | CONSTITUTION AVE | 797775.7 |
| 11548097 | 97.81239 | | | | CONSTITUTION | AVE | | | | WORCESTER | 01605-3510 | | 52-INX-0003B | CONSTITUTION AVE | 797788 |
| 11548099 | 97.81524 | | | | CONSTITUTION | AVE | | | | WORCESTER | 01605-3510 | | 52-INX-0003B | CONSTITUTION AVE | 797800.3 |
| 11548101 | 97.81809 | | | | CONSTITUTION | AVE | | | | WORCESTER | 01605-3510 | | 52-INX-0003B | CONSTITUTION AVE | 797812.6 |
| 11548103 | 97.82095 | | | | CONSTITUTION | AVE | | | | WORCESTER | 01605-3510 | | 52-INX-0003B | CONSTITUTION AVE | 797824.9 |
| 11548105 | 97.8238 | | | | CONSTITUTION | AVE | | | | WORCESTER | 01605-5511 | | 52-INX-0003B | CONSTITUTION AVE | 797837.2 |
| 11548106 | 97.82665 | | | | CONSTITUTION | AVE | | | | WORCESTER | 01605-3510 | | 52-INX-0003B | CONSTITUTION AVE | 797849.5 |

| | | | | | | | | | | | | | | | |
|----------|----------|-----|--|--|---------------|------|--|--|--|-----------|------------|--|--------------|------------------|----------|
| 11548108 | 97.8295 | | | | CONSTITUTION | AVE | | | | WORCESTER | 01605-3510 | | 52-INX-0003B | CONSTITUTION AVE | 797861.8 |
| 11548110 | 97.83235 | | | | CONSTITUTION | AVE | | | | WORCESTER | 01605-3510 | | 52-INX-0003B | CONSTITUTION AVE | 797874.1 |
| 11548112 | 97.83521 | | | | CONSTITUTION | AVE | | | | WORCESTER | 01605-3510 | | 52-INX-0003B | CONSTITUTION AVE | 797886.4 |
| 11548114 | 97.83806 | | | | CONSTITUTION | AVE | | | | WORCESTER | 01605-3510 | | 52-INX-0003B | CONSTITUTION AVE | 797898.7 |
| 11548116 | 97.84091 | | | | CONSTITUTION | AVE | | | | WORCESTER | 01605-3510 | | 52-INX-0003B | CONSTITUTION AVE | 797911 |
| 11548117 | 97.84376 | | | | CONSTITUTION | AVE | | | | WORCESTER | 01605-5512 | | 52-INX-0003B | CONSTITUTION AVE | 797923.3 |
| 11548119 | 97.84662 | | | | CLARK | ST | | | | WORCESTER | 01606-1234 | | 52-008-0000A | CLARK ST | 797935.6 |
| 11548121 | 97.84947 | | | | NORTHEAST | CUTO | | | | WORCESTER | 01606-1244 | | 52-006-01+03 | NORTHEAST CUTOFF | 797947.9 |
| 11548123 | 97.85232 | | | | DALY | ST | | | | WORCESTER | 01605-3203 | | 09-031-16+18 | DALY ST | 797960.2 |
| 11548125 | 97.85517 | | | | DALY | ST | | | | WORCESTER | 01605-3203 | | 09-031-20+26 | DALY ST | 797972.5 |
| 11548127 | 97.85803 | 1/3 | | | BLUFF | ST | | | | WORCESTER | 01610-2447 | | 06-019-04+54 | BLUFF ST | 797984.8 |
| 11548129 | 97.86088 | | | | LONGMEADOW | AVE | | | | WORCESTER | 01606-2109 | | 36-023-18+20 | LONGMEADOW AVE | 797997.1 |
| 11548130 | 97.86373 | | | | CALUMET | AVE | | | | WORCESTER | 01606-2104 | | 36-023-00003 | CALUMET AVE | 798009.4 |
| 11548132 | 97.86658 | | | | LONGMEADOW | AVE | | | | WORCESTER | 01606-2109 | | 36-023-00015 | LONGMEADOW AVE | 798021.7 |
| 11548134 | 97.86943 | | | | ONEIDA | AVE | | | | WORCESTER | 01606-1639 | | 36-015-00173 | ONEIDA AVE | 798034 |
| 11548136 | 97.87229 | | | | ST. NICHOLAS | AVE | | | | WORCESTER | 01606-1623 | | 36-015-00122 | ST. NICHOLAS AVE | 798046.2 |
| 11548138 | 97.87514 | | | | ST. NICHOLAS | AVE | | | | WORCESTER | 01606-1623 | | 36-015-00120 | ST. NICHOLAS AVE | 798058.5 |
| 11548140 | 97.87799 | | | | ST. NICHOLAS | AVE | | | | WORCESTER | 01606-1623 | | 36-015-00123 | ST. NICHOLAS AVE | 798070.8 |
| 11548142 | 97.88084 | | | | QUINAPOXET | LN | | | | WORCESTER | 01606-1527 | | 36-019-0036A | QUINAPOXET LN | 798083.1 |
| 11548143 | 97.8837 | | | | HOUSATONIC | ST | | | | WORCESTER | | | 36-002-00204 | HOUSATONIC ST | 798095.4 |
| 11548145 | 97.88655 | | | | UNCATENA | AVE | | | | WORCESTER | 01606-1626 | | 36-019-27+29 | UNCATENA AVE | 798107.7 |
| 11548147 | 97.8894 | | | | UNCATENA | AVE | | | | WORCESTER | 01606-1626 | | 36-019-30+32 | UNCATENA AVE | 798120 |
| 11548149 | 97.89225 | | | | ONEIDA | AVE | | | | WORCESTER | 01606-1639 | | 36-015-00171 | ONEIDA AVE | 798132.3 |
| 11548151 | 97.89511 | | | | QUINAPOXET | LN | | | | WORCESTER | 01606-1527 | | 36-002-00196 | QUINAPOXET LN | 798144.6 |
| 11548153 | 97.89796 | | | | UNCATENA | AVE | | | | WORCESTER | 01606-1626 | | 36-019-00035 | UNCATENA AVE | 798156.9 |
| 11548155 | 97.90081 | | | | UNCATENA | AVE | | | | WORCESTER | 01606-1626 | | 36-019-00036 | UNCATENA AVE | 798169.2 |
| 11548156 | 97.90366 | | | | QUINAPOXET | LN | | | | WORCESTER | 01606-1527 | | 36-002-00198 | QUINAPOXET LN | 798181.5 |
| 11548158 | 97.90651 | | | | ST. NICHOLAS | AVE | | | | WORCESTER | 01606-1623 | | 36-015-00125 | ST. NICHOLAS AVE | 798193.8 |
| 11548160 | 97.90937 | | | | ST. NICHOLAS | AVE | | | | WORCESTER | 01606-1623 | | 36-015-00124 | ST. NICHOLAS AVE | 798206.1 |
| 11548162 | 97.91222 | | | | CHADWICK | ST | | | | WORCESTER | 01605-1236 | | 20-030-80+82 | CHADWICK ST | 798218.4 |
| 11548164 | 97.91507 | | | | ELLESTUEN | RD | | | | WORCESTER | 01606-2119 | | 20-023-62+64 | ELLESTUEN RD | 798230.7 |
| 11548166 | 97.91792 | | | | GOLD STAR | BLVD | | | | WORCESTER | 01606-1424 | | 13-022-01+04 | GOLD STAR BLVD | 798243 |
| 11548168 | 97.92078 | | | | GROVE | ST | | | | WORCESTER | 01605-1271 | | 20-031-20+22 | GROVE ST | 798255.3 |
| 11548169 | 97.92363 | | | | WEST BOYLSTON | ST | | | | WORCESTER | 01606-4267 | | 20-024-005+7 | WEST BOYLSTON ST | 798267.6 |

| | | | | | | | | | | | | | | | |
|----------|----------|---|--|--|------------|-----|--|--|--|-----------|------------|------|--------------|----------------|----------|
| 11548171 | 97.92648 | | | | GIFFORD | DR | | | | WORCESTER | 01606-4998 | | 20-023-67+70 | GIFFORD DR | 798279.9 |
| 11548173 | 97.92933 | | | | JUDSON | RD | | | | WORCESTER | 01605-1218 | | 20-025-06+7A | JUDSON RD | 798292.2 |
| 11548175 | 97.93219 | | | | HUNTINGTON | AVE | | | | WORCESTER | 01606-3541 | | 13-019-18+20 | HUNTINGTON AVE | 798304.5 |
| 11548177 | 97.93504 | | | | ROSITA | RD | | | | WORCESTER | 01606-3522 | | 20-023-51+52 | ROSITA RD | 798316.8 |
| 11548179 | 97.93789 | | | | ROSITA | RD | | | | WORCESTER | 01606-3522 | | 20-023-51+52 | ROSITA RD | 798329.1 |
| 11548181 | 97.94074 | | | | JUDSON | RD | | | | WORCESTER | 01605-1218 | | 20-025-007+9 | JUDSON RD | 798341.4 |
| 11548182 | 97.94359 | | | | HUNTINGTON | AVE | | | | WORCESTER | 01606-3539 | | 13-020-21+23 | HUNTINGTON AVE | 798353.6 |
| 11548184 | 97.94645 | | | | LORING | ST | | | | WORCESTER | 01606-3530 | | 13-020-26+28 | LORING ST | 798365.9 |
| 11548186 | 97.9493 | | | | BOYD | ST | | | | WORCESTER | 01606-3505 | | 13-019-15+17 | BOYD ST | 798378.2 |
| 11548188 | 97.95215 | | | | LORING | ST | | | | WORCESTER | 01606-3530 | | 13-020-24+26 | LORING ST | 798390.5 |
| 11548190 | 97.955 | | | | GIFFORD | DR | | | | WORCESTER | 01606-3511 | | 20-023-44+46 | GIFFORD DR | 798402.8 |
| 11548192 | 97.95786 | | | | PROCTOR | ST | | | | WORCESTER | 01606-3520 | | 13-019-7A+30 | PROCTOR ST | 798415.1 |
| 11548194 | 97.96071 | | | | EAGLE | RD | | | | WORCESTER | 01605-3814 | | 21-005-007+9 | EAGLE RD | 798427.4 |
| 11548195 | 97.96356 | A | | | STOWELL | AVE | | | | WORCESTER | | | CO-NDO-02260 | STOWELL AVE | 798439.7 |
| 11548197 | 97.96641 | B | | | STOWELL | AVE | | | | WORCESTER | 01610 | | CO-NDO-02260 | STOWELL AVE | 798452 |
| 11548199 | 97.96926 | | | | LORING | ST | | | | WORCESTER | 01606-1912 | | 13-016-03+30 | LORING ST | 798464.3 |
| 11548201 | 97.97212 | | | | STOWELL | AVE | | | | WORCESTER | 01606-1103 | | 13-005-8A+10 | STOWELL AVE | 798476.6 |
| 11548203 | 97.97497 | | | | CLARENCE | ST | | | | WORCESTER | 01606 | | 20-031-13+15 | CLARENCE ST | 798488.9 |
| 11548205 | 97.97782 | | | | PLANTATION | ST | | | | WORCESTER | 01605-2281 | | 46-004-06+08 | PLANTATION ST | 798501.2 |
| 11548207 | 97.98067 | | | | CADORNA | RD | | | | WORCESTER | | | 46-004-11+12 | CADORNA RD | 798513.5 |
| 11548208 | 97.98353 | | | | CADORNA | RD | | | | WORCESTER | 01605-2259 | | 46-004-11+12 | CADORNA RD | 798525.8 |
| 11548210 | 97.98638 | | | | RUSSELL | ST | | | | WORCESTER | 01609-389 | | 06-002-057+4 | RUSSELL ST | 798538.1 |
| 11548212 | 97.98923 | | | | ELM | ST | | | | WORCESTER | 01609-1125 | | 06-002-02+6B | ELM ST | 798550.4 |
| 11548214 | 97.99208 | | | | SHREWSBURY | ST | | | | WORCESTER | 01604-1047 | | 16-019-41+47 | SHREWSBURY ST | 798562.7 |
| 11548216 | 97.99494 | | | | WILSON | ST | | | | WORCESTER | | | 16-019-41+47 | WILSON ST | 798575 |
| 11548218 | 97.99779 | | | | WILSON | ST | | | | WORCESTER | 01604-736 | | 16-019-41+47 | WILSON ST | 798587.3 |
| 11548220 | 98.00064 | | | | TACOMA | ST | | | | WORCESTER | 01605-3540 | | 52-008-0000C | TACOMA ST | 798599.6 |
| 11548221 | 98.00349 | | | | TACOMA | ST | | | | WORCESTER | 01605-3541 | | CO-NDO-03023 | TACOMA ST | 798611.9 |
| 11548223 | 98.00634 | | | | CLARK | ST | | | | WORCESTER | 01606-1220 | CLAR | 52-007-00002 | CLARK ST | 798624.2 |
| 11548225 | 98.0092 | A | | | MILTON | ST | | | | WORCESTER | 01605-3208 | | 09-030-0002A | MILTON ST | 798636.5 |
| 11548227 | 98.01205 | | | | PRIOULX | ST | | | | WORCESTER | 01605-3197 | | 09-031-00006 | PRIOULX ST | 798648.7 |
| 11548229 | 98.0149 | | | | ONTARIO | ST | | | | WORCESTER | 01606-2117 | | 36-023-00015 | ONTARIO ST | 798661 |
| 11548231 | 98.01775 | | | | LONGMEADOW | AVE | | | | WORCESTER | 01606-2109 | | 36-023-00014 | LONGMEADOW AVE | 798673.3 |
| 11548233 | 98.02061 | | | | ONTARIO | ST | | | | WORCESTER | 01606-2117 | | 36-023-00016 | ONTARIO ST | 798685.6 |

| | | | | | | | | | | | | | | | |
|----------|----------|---|--|--|--------------|-----|--|--|--|-----------|------------|--|--------------|------------------|----------|
| 11548234 | 98.02346 | | | | ONTARIO | ST | | | | WORCESTER | 01606-2117 | | 36-023-00040 | ONTARIO ST | 798697.9 |
| 11548236 | 98.02631 | | | | CALUMET | AVE | | | | WORCESTER | 01606-2104 | | 36-023-00041 | CALUMET AVE | 798710.2 |
| 11548238 | 98.02916 | | | | LONGMEADOW | AVE | | | | WORCESTER | 01606-2109 | | 36-023-00017 | LONGMEADOW AVE | 798722.5 |
| 11548240 | 98.03202 | | | | CALUMET | AVE | | | | WORCESTER | 01606-2104 | | 36-023-00036 | CALUMET AVE | 798734.8 |
| 11548242 | 98.03487 | | | | CALUMET | AVE | | | | WORCESTER | 01606-2104 | | 36-023-00042 | CALUMET AVE | 798747.1 |
| 11548244 | 98.03772 | | | | CALUMET | AVE | | | | WORCESTER | 01606-2104 | | 36-023-00030 | CALUMET AVE | 798759.4 |
| 11548246 | 98.04057 | | | | LONGMEADOW | AVE | | | | WORCESTER | 01606-2109 | | 36-023-00020 | LONGMEADOW AVE | 798771.7 |
| 11548247 | 98.04342 | | | | CALUMET | AVE | | | | WORCESTER | 01606-2104 | | 36-023-00037 | CALUMET AVE | 798784 |
| 11548249 | 98.04628 | | | | CALUMET | AVE | | | | WORCESTER | 01606-2104 | | 36-023-00038 | CALUMET AVE | 798796.3 |
| 11548251 | 98.04913 | | | | CALUMET | AVE | | | | WORCESTER | 01606-2104 | | 36-023-00035 | CALUMET AVE | 798808.6 |
| 11548253 | 98.05198 | | | | LONGMEADOW | AVE | | | | WORCESTER | 01606-2109 | | 36-023-00024 | LONGMEADOW AVE | 798820.9 |
| 11548255 | 98.05483 | | | | LONGMEADOW | AVE | | | | WORCESTER | 01606-2109 | | 36-023-00025 | LONGMEADOW AVE | 798833.2 |
| 11548257 | 98.05769 | | | | CLARK | ST | | | | WORCESTER | 01606-1757 | | 36-023-00026 | CLARK ST | 798845.5 |
| 11548259 | 98.06054 | | | | CALUMET | AVE | | | | WORCESTER | 01606-2104 | | 36-023-00031 | CALUMET AVE | 798857.8 |
| 11548260 | 98.06339 | | | | CLARK | ST | | | | WORCESTER | 01606-1757 | | 36-023-00027 | CLARK ST | 798870.1 |
| 11548262 | 98.06624 | | | | CLARK | ST | | | | WORCESTER | 01606-1757 | | 36-023-00029 | CLARK ST | 798882.4 |
| 11548264 | 98.0691 | | | | CLARK | ST | | | | WORCESTER | 01606-1757 | | 36-023-00028 | CLARK ST | 798894.7 |
| 11548266 | 98.07195 | | | | ONEIDA | AVE | | | | WORCESTER | 01606-1639 | | 36-015-00179 | ONEIDA AVE | 798907 |
| 11548268 | 98.0748 | | | | ONEIDA | AVE | | | | WORCESTER | 01606-1639 | | 36-015-00181 | ONEIDA AVE | 798919.3 |
| 11548270 | 98.07765 | | | | HOUSATONIC | ST | | | | WORCESTER | 01606-1656 | | 36-002-00202 | HOUSATONIC ST | 798931.6 |
| 11548272 | 98.0805 | | | | HOUSATONIC | ST | | | | WORCESTER | 01606-1656 | | 36-002-00204 | HOUSATONIC ST | 798943.9 |
| 11548273 | 98.08336 | | | | UNCATENA | AVE | | | | WORCESTER | 01606-1626 | | 36-019-0031A | UNCATENA AVE | 798956.1 |
| 11548275 | 98.08621 | | | | QUINAPOXET | LN | | | | WORCESTER | 01606-1527 | | 36-019-00036 | QUINAPOXET LN | 798968.4 |
| 11548277 | 98.08906 | | | | ST. NICHOLAS | AVE | | | | WORCESTER | 01606-1623 | | 36-015-00126 | ST. NICHOLAS AVE | 798980.7 |
| 11548279 | 98.09191 | | | | UNCATENA | AVE | | | | WORCESTER | 01606-1626 | | 36-019-0037A | UNCATENA AVE | 798993 |
| 11548281 | 98.09477 | | | | ONEIDA | AVE | | | | WORCESTER | 01606-1639 | | 36-015-00173 | ONEIDA AVE | 799005.3 |
| 11548283 | 98.09762 | | | | WELCOME | ST | | | | WORCESTER | 01607 | | 36-019-00002 | WELCOME ST | 799017.6 |
| 11548285 | 98.10047 | | | | BARNSTABLE | RD | | | | WORCESTER | 01605-3809 | | 21-005-00002 | BARNSTABLE RD | 799029.9 |
| 11548286 | 98.10332 | | | | TOWER | ST | | | | WORCESTER | 01606-3528 | | 13-020-00015 | TOWER ST | 799042.2 |
| 11548288 | 98.10618 | | | | BYRON | ST | | | | WORCESTER | 01605-3233 | | 09-029-008-2 | BYRON ST | 799054.5 |
| 11548290 | 98.10903 | C | | | MILTON | ST | | | | WORCESTER | 01605-3230 | | 09-030-0011A | MILTON ST | 799066.8 |
| 11548292 | 98.11188 | | | | BREMER | ST | | | | WORCESTER | 01605-3201 | | 09-029-00021 | BREMER ST | 799079.1 |
| 11548294 | 98.11473 | | | | PRIOULX | ST | | | | WORCESTER | 01605-3216 | | 09-031-00013 | PRIOULX ST | 799091.4 |
| 11548296 | 98.11758 | | | | DRYDEN | ST | | | | WORCESTER | 01605-3221 | | 09-028-00012 | DRYDEN ST | 799103.7 |

| | | | | | | | | | | | | | | | |
|----------|----------|---|--|--|-------------|------|--|-------|--|-----------|------------|--|--------------|------------------|----------|
| 11548297 | 98.12044 | A | | | WHITTIER | ST | | | | WORCESTER | 01605-3218 | | 09-029-008-9 | WHITTIER ST | 799116 |
| 11548299 | 98.12329 | | | | GROVE | ST | | 1.338 | | WORCESTER | 01605-1260 | | 20-030-00001 | GROVE ST | 799128.3 |
| 11548301 | 98.12614 | | | | GROVE | ST | | 1.235 | | WORCESTER | 01605-1260 | | 20-030-00001 | GROVE ST | 799140.6 |
| 11548303 | 98.12899 | | | | GROVE | ST | | 1.132 | | WORCESTER | 01605-1260 | | 20-030-00001 | GROVE ST | 799152.9 |
| 11548305 | 98.13185 | | | | EAGLE | RD | | 1.029 | | WORCESTER | 01605-3813 | | 21-07A-00003 | EAGLE RD | 799165.2 |
| 11548307 | 98.1347 | | | | ELLESTUEN | RD | | 0.926 | | WORCESTER | 01606-3510 | | 20-023-00065 | ELLESTUEN RD | 799177.5 |
| 11548309 | 98.13755 | | | | ALEXANDER | RD | | 0.823 | | WORCESTER | 01606-3504 | | 20-022-00075 | ALEXANDER RD | 799189.8 |
| 11548310 | 98.1404 | | | | ELLESTUEN | RD | | 0.72 | | WORCESTER | 01606-3509 | | 20-023-00061 | ELLESTUEN RD | 799202.1 |
| 11548312 | 98.14325 | | | | JUDSON | RD | | 0.617 | | WORCESTER | 01605-1215 | | 20-025-00032 | JUDSON RD | 799214.4 |
| 11548314 | 98.14611 | | | | INDIAN LAKE | PKWY | | 0.514 | | WORCESTER | 01605-1214 | | 20-021-00012 | INDIAN LAKE PKWY | 799226.7 |
| 11548316 | 98.14896 | | | | ELLESTUEN | RD | | 0.411 | | WORCESTER | 01606-3510 | | 20-023-00065 | ELLESTUEN RD | 799239 |
| 11548318 | 98.15181 | | | | GIFFORD | DR | | 0.308 | | WORCESTER | 01606-3535 | | 20-023-00047 | GIFFORD DR | 799251.2 |
| 11548320 | 98.15466 | | | | GIFFORD | DR | | 0.205 | | WORCESTER | 01606-3535 | | 20-023-00050 | GIFFORD DR | 799263.5 |
| 11548322 | 98.15752 | | | | ELLESTUEN | RD | | 0.102 | | WORCESTER | 01606-3510 | | 20-023-00066 | ELLESTUEN RD | 799275.8 |
| 11548323 | 98.16037 | | | | GROVE | ST | | -0 | | WORCESTER | 01605-1399 | | 21-07A-00002 | GROVE ST | 799288.1 |
| 11548325 | 98.16322 | | | | INDIAN LAKE | PKWY | | -0.1 | | WORCESTER | 01605-4014 | | 20-021-00005 | INDIAN LAKE PKWY | 799300.4 |
| 11548327 | 98.16607 | | | | GIFFORD | DR | | -0.21 | | WORCESTER | 01606-3536 | | 20-023-00057 | GIFFORD DR | 799312.7 |
| 11548329 | 98.16893 | | | | JUDSON | RD | | -0.31 | | WORCESTER | 01605-1218 | | 20-025-00002 | JUDSON RD | 799325 |
| 11548331 | 98.17178 | | | | GIFFORD | DR | | -0.41 | | WORCESTER | 01606-3473 | | 20-023-00058 | GIFFORD DR | 799337.3 |
| 11548333 | 98.17463 | | | | ALEXANDER | RD | | -0.52 | | WORCESTER | 01606-3442 | | 20-022-00074 | ALEXANDER RD | 799349.6 |
| 11548335 | 98.17748 | | | | JUDSON | RD | | -0.62 | | WORCESTER | 01605-1217 | | 20-025-0000C | JUDSON RD | 799361.9 |
| 11548336 | 98.18033 | | | | JUDSON | RD | | -0.72 | | WORCESTER | 01605-1217 | | 20-025-00003 | JUDSON RD | 799374.2 |
| 11548338 | 98.18319 | | | | GIFFORD | DR | | -0.83 | | WORCESTER | 01606-3536 | | 20-023-00059 | GIFFORD DR | 799386.5 |
| 11548340 | 98.18604 | | | | INDIAN LAKE | PKWY | | -0.93 | | WORCESTER | 01605-1216 | | 20-021-0004A | INDIAN LAKE PKWY | 799398.8 |
| 11548342 | 98.18889 | | | | INDIAN LAKE | PKWY | | -1.03 | | WORCESTER | 01605-1216 | | 20-021-00006 | INDIAN LAKE PKWY | 799411.1 |
| 11548344 | 98.19174 | | | | JUDSON | RD | | -1.13 | | WORCESTER | 01605-1217 | | 20-025-00005 | JUDSON RD | 799423.4 |
| 11548346 | 98.1946 | | | | INDIAN LAKE | PKWY | | -1.24 | | WORCESTER | 01605-1216 | | 20-022-00036 | INDIAN LAKE PKWY | 799435.7 |
| 11548348 | 98.19745 | | | | ALEXANDER | RD | | -1.34 | | WORCESTER | 01606-3505 | | 20-022-00000 | ALEXANDER RD | 799448 |
| 11548349 | 98.2003 | | | | EAGLE | RD | | -1.44 | | WORCESTER | 01605-3813 | | 21-07A-00083 | EAGLE RD | 799460.3 |
| 11548351 | 98.20315 | | | | INDIAN LAKE | PKWY | | -1.55 | | WORCESTER | 01605-1215 | | 20-022-00098 | INDIAN LAKE PKWY | 799472.6 |
| 11548353 | 98.20601 | | | | INDIAN LAKE | PKWY | | -1.65 | | WORCESTER | 01605-1216 | | 20-021-00008 | INDIAN LAKE PKWY | 799484.9 |
| 11548355 | 98.20886 | | | | JUDSON | RD | | -1.75 | | WORCESTER | 01605-1217 | | 20-025-00006 | JUDSON RD | 799497.2 |
| 11548357 | 98.21171 | | | | INDIAN LAKE | PKWY | | -1.86 | | WORCESTER | 01605-1216 | | 20-021-00007 | INDIAN LAKE PKWY | 799509.5 |
| 11548359 | 98.21456 | | | | GIFFORD | DR | | -1.96 | | WORCESTER | 01606-3536 | | 20-023-00069 | GIFFORD DR | 799521.8 |

| | | | | | | | | | | | | | | | |
|----------|----------|--|--|--|-------------|------|--|--|-------|-----------|------------|--|--------------|------------------|----------|
| 11548361 | 98.21741 | | | | HUNTINGTON | AVE | | | -2.06 | WORCESTER | 01606-3541 | | 13-019-0010A | HUNTINGTON AVE | 799534.1 |
| 11548362 | 98.22027 | | | | GIFFORD | DR | | | -2.17 | WORCESTER | 01606-3511 | | 20-023-00042 | GIFFORD DR | 799546.4 |
| 11548364 | 98.22312 | | | | HUNTINGTON | AVE | | | -2.27 | WORCESTER | 01606-3541 | | 13-019-00010 | HUNTINGTON AVE | 799558.6 |
| 11548366 | 98.22597 | | | | PROCTOR | ST | | | -2.37 | WORCESTER | 01606-3520 | | 13-019-00010 | PROCTOR ST | 799570.9 |
| 11548368 | 98.22882 | | | | INDIAN LAKE | PKWY | | | -2.47 | WORCESTER | 01605-1216 | | 20-021-00010 | INDIAN LAKE PKWY | 799583.2 |
| 11548370 | 98.23168 | | | | INDIAN LAKE | PKWY | | | -2.58 | WORCESTER | 01605-1216 | | 20-021-00011 | INDIAN LAKE PKWY | 799595.5 |
| 11548372 | 98.23453 | | | | GIFFORD | DR | | | -2.68 | WORCESTER | 01606-3512 | | 20-023-00043 | GIFFORD DR | 799607.8 |
| 11548374 | 98.23738 | | | | BARNSTABLE | RD | | | -2.78 | WORCESTER | 01605-3808 | | 21-005-00041 | BARNSTABLE RD | 799620.1 |
| 11548375 | 98.24023 | | | | INDIAN LAKE | PKWY | | | -2.89 | WORCESTER | 01605-1216 | | 20-021-00011 | INDIAN LAKE PKWY | 799632.4 |
| 11548377 | 98.24309 | | | | EAGLE | RD | | | -2.99 | WORCESTER | 01605-3813 | | 21-07A-00086 | EAGLE RD | 799644.7 |
| 11548379 | 98.24594 | | | | GIFFORD | DR | | | -3.09 | WORCESTER | 01606-3512 | | 20-023-00044 | GIFFORD DR | 799657 |
| 11548381 | 98.24879 | | | | EAGLE | RD | | | -3.2 | WORCESTER | 01605-3814 | | 21-07A-00084 | EAGLE RD | 799669.3 |
| 11548383 | 98.25164 | | | | BOYD | ST | | | -3.3 | WORCESTER | 01606-3506 | | 13-019-00018 | BOYD ST | 799681.6 |
| 11548385 | 98.25449 | | | | INDIAN LAKE | PKWY | | | -3.4 | WORCESTER | 01605-1214 | | 20-022-00107 | INDIAN LAKE PKWY | 799693.9 |
| 11548387 | 98.25735 | | | | INDIAN LAKE | PKWY | | | -3.5 | WORCESTER | 01605-1213 | | 20-022-00110 | INDIAN LAKE PKWY | 799706.2 |
| 11548388 | 98.2602 | | | | ALEXANDER | RD | | | -3.61 | WORCESTER | 01606-3505 | | 20-022-00070 | ALEXANDER RD | 799718.5 |
| 11548390 | 98.26305 | | | | INDIAN LAKE | PKWY | | | -3.71 | WORCESTER | 01605-1216 | | 20-022-00096 | INDIAN LAKE PKWY | 799730.8 |
| 11548392 | 98.2659 | | | | LORING | ST | | | -3.81 | WORCESTER | 01606-3524 | | 13-020-00004 | LORING ST | 799743.1 |
| 11548394 | 98.26876 | | | | TOWER | ST | | | -3.92 | WORCESTER | 01606-3521 | | 13-020-00008 | TOWER ST | 799755.4 |
| 11548396 | 98.27161 | | | | BARNSTABLE | RD | | | -4.02 | WORCESTER | 01605-1378 | | 21-005-0005A | BARNSTABLE RD | 799767.7 |
| 11548398 | 98.27446 | | | | INDIAN LAKE | PKWY | | | -4.12 | WORCESTER | 01605-3971 | | 20-022-0095A | INDIAN LAKE PKWY | 799780 |
| 11548400 | 98.27731 | | | | HUNTINGTON | AVE | | | -4.23 | WORCESTER | 01606-3539 | | 13-020-00012 | HUNTINGTON AVE | 799792.3 |
| 11548401 | 98.28017 | | | | HUNTINGTON | AVE | | | -4.33 | WORCESTER | 01606-3539 | | 13-020-00011 | HUNTINGTON AVE | 799804.6 |
| 11548403 | 98.28302 | | | | TOWER | ST | | | -4.43 | WORCESTER | 01606-3527 | | 13-020-00017 | TOWER ST | 799816.9 |
| 11548405 | 98.28587 | | | | PROCTOR | ST | | | -4.53 | WORCESTER | 01606-3520 | | 13-019-00010 | PROCTOR ST | 799829.2 |
| 11548407 | 98.28872 | | | | LORING | ST | | | -4.64 | WORCESTER | 01606-3530 | | 13-020-00017 | LORING ST | 799841.5 |
| 11548409 | 98.29157 | | | | LORING | ST | | | -4.74 | WORCESTER | 01606-3530 | | 13-020-00011 | LORING ST | 799853.7 |
| 11548411 | 98.29443 | | | | EAGLE | RD | | | -4.84 | WORCESTER | 01605-3814 | | 21-005-00007 | EAGLE RD | 799866 |
| 11548413 | 98.29728 | | | | PROCTOR | ST | | | -4.95 | WORCESTER | 01606-3520 | | 13-019-00009 | PROCTOR ST | 799878.3 |
| 11548414 | 98.30013 | | | | LORING | ST | | | -5.05 | WORCESTER | 01606-3530 | | 13-020-00031 | LORING ST | 799890.6 |
| 11548416 | 98.30298 | | | | BOYD | ST | | | -5.15 | WORCESTER | 01606-3505 | | 13-019-00015 | BOYD ST | 799902.9 |
| 11548418 | 98.30584 | | | | EAGLE | RD | | | -5.26 | WORCESTER | 01605-3814 | | 21-005-00006 | EAGLE RD | 799915.2 |
| 11548420 | 98.30869 | | | | LORING | ST | | | -5.36 | WORCESTER | 01606-3531 | | 13-016-00005 | LORING ST | 799927.5 |
| 11548422 | 98.31154 | | | | INDIAN LAKE | PKWY | | | -5.46 | WORCESTER | 01605-6411 | | 20-022-0093A | INDIAN LAKE PKWY | 799939.8 |

| | | | | | | | | | | | | | | |
|----------|----------|-----|--|-------------|------|--|--|-------|-----------|------------|--|--------------|------------------|----------|
| 11548424 | 98.31439 | | | EAGLE | RD | | | -5.57 | WORCESTER | 01605-9009 | | 21-005-00005 | EAGLE RD | 799952.1 |
| 11548426 | 98.31724 | | | LORING | ST | | | -5.67 | WORCESTER | 01606-3480 | | 13-016-00006 | LORING ST | 799964.4 |
| 11548427 | 98.3201 | | | BOYD | ST | | | -5.77 | WORCESTER | 01606-3455 | | 13-019-00014 | BOYD ST | 799976.7 |
| 11548429 | 98.32295 | | | INDIAN LAKE | PKWY | | | -5.87 | WORCESTER | 01605-1216 | | 20-022-00090 | INDIAN LAKE PKWY | 799989 |
| 11548431 | 98.3258 | | | PROCTOR | ST | | | -5.98 | WORCESTER | 01606-3520 | | 13-019-00008 | PROCTOR ST | 800001.3 |
| 11548433 | 98.32865 | | | GOLD STAR | BLVD | | | -6.08 | WORCESTER | 01606-2709 | | 13-022-00003 | GOLD STAR BLVD | 800013.6 |
| 11548435 | 98.33151 | | | HASTINGS | AVE | | | -6.18 | WORCESTER | 01606-3581 | | 13-019-0007C | HASTINGS AVE | 800025.9 |
| 11548437 | 98.33436 | | | PROCTOR | ST | | | -6.29 | WORCESTER | 01606-3520 | | 13-019-0007B | PROCTOR ST | 800038.2 |
| 11548439 | 98.33721 | | | SHERBURNE | AVE | | | -6.39 | WORCESTER | 01606-2748 | | 13-006-0003A | SHERBURNE AVE | 800050.5 |
| 11548440 | 98.34006 | B | | STOWELL | AVE | | | -6.49 | WORCESTER | 01606-2721 | | 13-005-00013 | STOWELL AVE | 800062.8 |
| 11548442 | 98.34292 | A | | STOWELL | AVE | | | -6.6 | WORCESTER | 01606-2721 | | 13-005-00013 | STOWELL AVE | 800075.1 |
| 11548444 | 98.34577 | | | STOWELL | AVE | | | -6.7 | WORCESTER | 01606-2721 | | 13-005-0014A | STOWELL AVE | 800087.4 |
| 11548446 | 98.34862 | | | BOYD | ST | | | -6.8 | WORCESTER | 01606-3505 | | 13-019-00011 | BOYD ST | 800099.7 |
| 11548448 | 98.35147 | | | BOYD | ST | | | -6.9 | WORCESTER | 01606-3505 | | 13-019-00011 | BOYD ST | 800112 |
| 11548450 | 98.35432 | | | TOWER | ST | | | -7.01 | WORCESTER | 01606-3527 | | 13-016-00003 | TOWER ST | 800124.3 |
| 11548452 | 98.35718 | | | SHERBURNE | AVE | | | -7.11 | WORCESTER | 01606-2748 | | 13-006-00004 | SHERBURNE AVE | 800136.6 |
| 11548453 | 98.36003 | A | | STOWELL | AVE | | | -7.21 | WORCESTER | 01606-2721 | | 13-005-0012B | STOWELL AVE | 800148.8 |
| 11548455 | 98.36288 | | | BOYD | ST | | | -7.32 | WORCESTER | 01606-3505 | | 13-019-00013 | BOYD ST | 800161.1 |
| 11548457 | 98.36573 | B | | STOWELL | AVE | | | -7.42 | WORCESTER | 01606-2721 | | 13-005-0012A | STOWELL AVE | 800173.4 |
| 11548459 | 98.36859 | | | STOWELL | AVE | | | -7.52 | WORCESTER | 01606-2721 | | 13-005-00010 | STOWELL AVE | 800185.7 |
| 11548461 | 98.37144 | | | STOWELL | AVE | | | -7.63 | WORCESTER | | | 13-005-00011 | STOWELL AVE | 800198 |
| 11548463 | 98.37429 | | | STOWELL | AVE | | | -7.73 | WORCESTER | 01606-2757 | | 13-005-00024 | STOWELL AVE | 800210.3 |
| 11548465 | 98.37714 | | | GIFFORD | DR | | | -7.83 | WORCESTER | 01606-3512 | | 20-023-0041A | GIFFORD DR | 800222.6 |
| 11548466 | 98.38 | | | JUDSON | RD | | | -7.93 | WORCESTER | 01605-1219 | | 20-025-00004 | JUDSON RD | 800234.9 |
| 11548468 | 98.38285 | R | | MILLBROOK | ST | | | -8.04 | WORCESTER | 01606-2811 | | 13-022-0004A | MILLBROOK ST | 800247.2 |
| 11548470 | 98.3857 | | | BARNSTABLE | RD | | | -8.14 | WORCESTER | 01606 | | 21-005-0004A | BARNSTABLE RD | 800259.5 |
| 11548472 | 98.38855 | | | GOUCHER | AVE | | | -8.24 | WORCESTER | 01605-2209 | | 39-018-0522A | GOUCHER AVE | 800271.8 |
| 11548474 | 98.3914 | | | COLBY | AVE | | | -8.35 | WORCESTER | 01605-2225 | | 39-017-00515 | COLBY AVE | 800284.1 |
| 11548476 | 98.39426 | | | COLBY | AVE | | | -8.45 | WORCESTER | 01605-2225 | | 39-017-00516 | COLBY AVE | 800296.4 |
| 11548478 | 98.39711 | | | TRINITY | AVE | | | -8.55 | WORCESTER | 01605-2234 | | 39-018-00528 | TRINITY AVE | 800308.7 |
| 11548479 | 98.39996 | | | MILTON | ST | | | -8.66 | WORCESTER | 01605-3230 | | 09-028-00026 | MILTON ST | 800321 |
| 11548481 | 98.40281 | | | EDGEWORTH | ST | | | -8.76 | WORCESTER | 01605-3228 | | 09-028-00027 | EDGEWORTH ST | 800333.3 |
| 11548483 | 98.40567 | 1/3 | | EDGEWORTH | ST | | | -8.86 | WORCESTER | 01605-3228 | | 09-028-00027 | EDGEWORTH ST | 800345.6 |
| 11548485 | 98.40852 | | | DRYDEN | ST | | | -8.97 | WORCESTER | 01605-3204 | | 09-028-00017 | DRYDEN ST | 800357.9 |

| | | | | | | | | | | | | | | | |
|----------|----------|-----|--|--|-----------|----|--|--|-------|-----------|------------|--|---------------|--------------|----------|
| 11548487 | 98.41137 | B | | | MILTON | ST | | | -9.07 | WORCESTER | 01605-3230 | | 09-030-00013 | MILTON ST | 800370.2 |
| 11548489 | 98.41422 | A | | | MILTON | ST | | | -9.17 | WORCESTER | 01605-3230 | | 09-030-0010A | MILTON ST | 800382.5 |
| 11548490 | 98.41708 | A | | | MILTON | ST | | | -9.27 | WORCESTER | 01605-3230 | | 09-030-00014 | MILTON ST | 800394.8 |
| 11548492 | 98.41993 | A | | | WHITTIER | ST | | | -9.38 | WORCESTER | 01605-3218 | | 09-029-08-11 | WHITTIER ST | 800407.1 |
| 11548494 | 98.42278 | | | | BYRON | ST | | | -9.48 | WORCESTER | 01605-3233 | | 09-029-008-3 | BYRON ST | 800419.4 |
| 11548496 | 98.42563 | | | | WHITTIER | ST | | | -9.58 | WORCESTER | 01605-3218 | | 09-029-00008 | WHITTIER ST | 800431.7 |
| 11548498 | 98.42848 | | | | DRYDEN | ST | | | -9.69 | WORCESTER | 01605-3204 | | 09-028-00016 | DRYDEN ST | 800444 |
| 11548500 | 98.43134 | | | | EDGEWORTH | ST | | | -9.79 | WORCESTER | 01605-3260 | | 09-029-008-7 | EDGEWORTH ST | 800456.2 |
| 11548502 | 98.43419 | | | | HEMANS | ST | | | -9.89 | WORCESTER | 01605-3208 | | 09-030-00008 | HEMANS ST | 800468.5 |
| 11548503 | 98.43704 | 1/3 | | | WHITTIER | ST | | | -10 | WORCESTER | 01605-3218 | | 09-029-00007 | WHITTIER ST | 800480.8 |
| 11548505 | 98.43989 | B | | | MILTON | ST | | | -10.1 | WORCESTER | 01605-3230 | | 09-030-0009B | MILTON ST | 800493.1 |
| 11548507 | 98.44275 | | | | MILTON | ST | | | -10.2 | WORCESTER | 01605-3230 | | CO-NDO-02124 | MILTON ST | 800505.4 |
| 11548509 | 98.4456 | | | | MILTON | ST | | | -10.3 | WORCESTER | 01605-3230 | | CO-NDO-02124 | MILTON ST | 800517.7 |
| 11548511 | 98.44845 | C | | | MILTON | ST | | | -10.4 | WORCESTER | 01605-3230 | | 09-030-0008C | MILTON ST | 800530 |
| 11548513 | 98.4513 | | | | DRYDEN | ST | | | -10.5 | WORCESTER | 01605-3221 | | 09-028-00014 | DRYDEN ST | 800542.3 |
| 11548515 | 98.45416 | | | | HEMANS | ST | | | -10.6 | WORCESTER | 01605-3208 | | 09-031-00023 | HEMANS ST | 800554.6 |
| 11548516 | 98.45701 | | | | WHITTIER | ST | | | -10.7 | WORCESTER | 01605-3232 | | 09-029-00041 | WHITTIER ST | 800566.9 |
| 11548518 | 98.45986 | | | | HEMANS | ST | | | -10.8 | WORCESTER | 01605-3247 | | 09-029-00059 | HEMANS ST | 800579.2 |
| 11548520 | 98.46271 | | | | EDGEWORTH | ST | | | -10.9 | WORCESTER | 01605-3260 | | 09-029-008-6 | EDGEWORTH ST | 800591.5 |
| 11548522 | 98.46556 | B | | | MILTON | ST | | | -11 | WORCESTER | 01605-3230 | | 09-030-0006A | MILTON ST | 800603.8 |
| 11548524 | 98.46842 | | | | HEMANS | ST | | | -11.1 | WORCESTER | 01605-3243 | | 09-031-00019 | HEMANS ST | 800616.1 |
| 11548526 | 98.47127 | A | | | MILTON | ST | | | -11.2 | WORCESTER | | | 09-030-0005A | MILTON ST | 800628.4 |
| 11548528 | 98.47412 | | | | BYRON | ST | | | -11.3 | WORCESTER | 01605-3233 | | 09-029-008-5 | BYRON ST | 800640.7 |
| 11548529 | 98.47697 | | | | WHITTIER | ST | | | -11.4 | WORCESTER | 01605-3232 | | 09-029-00005 | WHITTIER ST | 800653 |
| 11548531 | 98.47983 | | | | WHITTIER | ST | | | -11.5 | WORCESTER | 01605-3218 | | 09-029-008-8 | WHITTIER ST | 800665.3 |
| 11548533 | 98.48268 | | | | DALY | ST | | | -11.6 | WORCESTER | 01605-3203 | | 09-031-00022 | DALY ST | 800677.6 |
| 11548535 | 98.48553 | B | | | MILTON | ST | | | -11.7 | WORCESTER | 01605-3230 | | 09-030-0001A | MILTON ST | 800689.9 |
| 11548537 | 98.48838 | | | | DRYDEN | ST | | | -11.8 | WORCESTER | 01605-3221 | | 09-028-00013 | DRYDEN ST | 800702.2 |
| 11548539 | 98.49124 | | | | PRIOULX | ST | | | -12 | WORCESTER | 01605-3216 | | 09-031-00015 | PRIOULX ST | 800714.5 |
| 11548541 | 98.49409 | | | | PRIOULX | ST | | | -12.1 | WORCESTER | 01605-3216 | | 09-031-00016 | PRIOULX ST | 800726.8 |
| 11548542 | 98.49694 | | | | MILTON | ST | | | -12.2 | WORCESTER | 01605-3230 | | 09-030-00005 | MILTON ST | 800739.1 |
| 11548544 | 98.49979 | | | | PRIOULX | ST | | | -12.3 | WORCESTER | 01605-3216 | | 09-031-00011 | PRIOULX ST | 800751.3 |
| 11548546 | 98.50264 | | | | WHITTIER | ST | | | -12.4 | WORCESTER | 01605-3218 | | 09-029-008-10 | WHITTIER ST | 800763.6 |
| 11548548 | 98.5055 | | | | DRYDEN | ST | | | -12.5 | WORCESTER | 01605-3221 | | 09-028-00011 | DRYDEN ST | 800775.9 |

| | | | | | | | | | | | | | | |
|----------|----------|--|--|--------------|------|--|--|-------|-----------|------------|--|--------------|-----------------|----------|
| 11548550 | 98.50835 | | | DALY | ST | | | -12.6 | WORCESTER | 01605-3203 | | 09-031-00020 | DALY ST | 800788.2 |
| 11548552 | 98.5112 | | | BREMER | ST | | | -12.7 | WORCESTER | 01606 | | 09-029-0020A | BREMER ST | 800800.5 |
| 11548554 | 98.51405 | | | HEMANS | ST | | | -12.8 | WORCESTER | 01605-3209 | | 09-029-00010 | HEMANS ST | 800812.8 |
| 11548555 | 98.51691 | | | RODNEY | ST | | | -12.9 | WORCESTER | 01605-4816 | | 16-003-00005 | RODNEY ST | 800825.1 |
| 11548557 | 98.51976 | | | VELANDER | ST | | | -13 | WORCESTER | 01605-2830 | | 16-002-00023 | VELANDER ST | 800837.4 |
| 11548559 | 98.52261 | | | UNCATENA | AVE | | | -13.1 | WORCESTER | 01606-1686 | | 36-019-00030 | UNCATENA AVE | 800849.7 |
| 11548561 | 98.52546 | | | HOUSATONIC | ST | | | -13.2 | WORCESTER | 01606-1716 | | 36-002-00202 | HOUSATONIC ST | 800862 |
| 11548563 | 98.52831 | | | GROVE | ST | | | -13.3 | WORCESTER | 01605-1271 | | 13-029-00004 | GROVE ST | 800874.3 |
| 11548565 | 98.53117 | | | GOLD STAR | BLVD | | | -13.4 | WORCESTER | 01605-1271 | | 13-029-00004 | GOLD STAR BLVD | 800886.6 |
| 11548567 | 98.53402 | | | TOPSFIELD | RD | | | -13.5 | WORCESTER | 01605-1221 | | 20-031-00024 | TOPSFIELD RD | 800898.9 |
| 11548568 | 98.53687 | | | GROVE | ST | | | -13.6 | WORCESTER | 01605-1223 | | 20-031-0019A | GROVE ST | 800911.2 |
| 11548570 | 98.53972 | | | GROVE | ST | | | -13.7 | WORCESTER | 01605-1225 | | 20-031-00010 | GROVE ST | 800923.5 |
| 11548572 | 98.54258 | | | GROVE | ST | | | -13.8 | WORCESTER | 01605-1225 | | 20-031-00011 | GROVE ST | 800935.8 |
| 11548574 | 98.54543 | | | GROVE | ST | | | -13.9 | WORCESTER | 01605-1240 | | 20-025-000A2 | GROVE ST | 800948.1 |
| 11548576 | 98.54828 | | | GROVE | ST | | | -14 | WORCESTER | 01605-1240 | | 20-025-000A2 | GROVE ST | 800960.4 |
| 11548578 | 98.55113 | | | MILLBROOK | ST | | | -14.1 | WORCESTER | 01606-2840 | | 13-25A-00004 | MILLBROOK ST | 800972.7 |
| 11548580 | 98.55399 | | | GROVE | ST | | | -14.2 | WORCESTER | 01605-1240 | | 20-021-00002 | GROVE ST | 800985 |
| 11548581 | 98.55684 | | | GROVE | ST | | | -14.3 | WORCESTER | 01605-1203 | | 13-029-00004 | GROVE ST | 800997.3 |
| 11548583 | 98.55969 | | | JUDSON | RD | | | -14.4 | WORCESTER | 01605-1217 | | 20-025-0000A | JUDSON RD | 801009.6 |
| 11548585 | 98.56254 | | | ASPINWALL | RD | | | -14.5 | WORCESTER | 01605-1206 | | 20-030-00080 | ASPINWALL RD | 801021.9 |
| 11548587 | 98.56539 | | | GOLD STAR | BLVD | | | -14.6 | WORCESTER | 01605-3915 | | 13-029-00003 | GOLD STAR BLVD | 801034.2 |
| 11548589 | 98.56825 | | | CLARENCE | ST | | | -14.7 | WORCESTER | 01606 | | 20-031-1314A | CLARENCE ST | 801046.5 |
| 11548591 | 98.5711 | | | WINNECONNETT | RD | | | -14.8 | WORCESTER | 01605-2370 | | 46-002-87-91 | WINNECONNETT RD | 801058.7 |
| 11548593 | 98.57395 | | | WINNECONNETT | RD | | | -14.9 | WORCESTER | 01605-2370 | | 46-002-00154 | WINNECONNETT RD | 801071 |
| 11548594 | 98.5768 | | | WINNECONNETT | RD | | | -15 | WORCESTER | 01605-2370 | | 46-002-00154 | WINNECONNETT RD | 801083.3 |
| 11548596 | 98.57966 | | | WINNECONNETT | RD | | | -15.1 | WORCESTER | 01605-2370 | | 46-002-95-98 | WINNECONNETT RD | 801095.6 |
| 11548598 | 98.58251 | | | MOHICAN | RD | | | -15.3 | WORCESTER | 01605-2312 | | 46-002-08-12 | MOHICAN RD | 801107.9 |
| 11548600 | 98.58536 | | | WINNECONNETT | RD | | | -15.4 | WORCESTER | 01605-2370 | | 46-002-00106 | WINNECONNETT RD | 801120.2 |
| 11548602 | 98.58821 | | | WINNECONNETT | RD | | | -15.5 | WORCESTER | 01605-2341 | | 46-003-00112 | WINNECONNETT RD | 801132.5 |
| 11548604 | 98.59107 | | | DOMINION | RD | | | -15.6 | WORCESTER | 01605-2310 | | 46-002-00164 | DOMINION RD | 801144.8 |
| 11548606 | 98.59392 | | | CADORNA | RD | | | -15.7 | WORCESTER | 01605-2303 | | 46-004-0009A | CADORNA RD | 801157.1 |
| 11548607 | 98.59677 | | | DOMINION | RD | | | -15.8 | WORCESTER | 01605-2367 | | 46-002-00155 | DOMINION RD | 801169.4 |
| 11548609 | 98.59962 | | | DOMINION | RD | | | -15.9 | WORCESTER | 01605-2367 | | 46-002-00152 | DOMINION RD | 801181.7 |
| 11548611 | 98.60247 | | | PLANTATION | ST | | | -16 | WORCESTER | 01605-2325 | | 46-004-0001A | PLANTATION ST | 801194 |

| | | | | | | | | | | | | | | | |
|----------|----------|---|--|--|--------------|-----|---|--|-------|-----------|------------|--|--------------|-----------------|----------|
| 11548613 | 98.60533 | | | | DOMINION | RD | | | -16.1 | WORCESTER | 01605-2367 | | 46-003-00128 | DOMINION RD | 801206.3 |
| 11548615 | 98.60818 | | | | DOMINION | RD | | | -16.2 | WORCESTER | 01605-2367 | | 46-002-0002B | DOMINION RD | 801218.6 |
| 11548617 | 98.61103 | | | | WINNECONNETT | RD | | | -16.3 | WORCESTER | | | 46-003-1122A | WINNECONNETT RD | 801230.9 |
| 11548619 | 98.61388 | | | | WINNECONNETT | RD | | | -16.4 | WORCESTER | 01605-2341 | | 46-003-00135 | WINNECONNETT RD | 801243.2 |
| 11548620 | 98.61674 | | | | DOMINION | RD | | | -16.5 | WORCESTER | 01605-2367 | | 46-003-00144 | DOMINION RD | 801255.5 |
| 11548622 | 98.61959 | | | | DOMINION | RD | | | -16.6 | WORCESTER | 01605-2367 | | 46-002-0002A | DOMINION RD | 801267.8 |
| 11548624 | 98.62244 | | | | WINNECONNETT | RD | | | -16.7 | WORCESTER | | | 46-003-1122B | WINNECONNETT RD | 801280.1 |
| 11548626 | 98.62529 | | | | WINNECONNETT | RD | | | -16.8 | WORCESTER | 01605-2370 | | 46-002-0086A | WINNECONNETT RD | 801292.4 |
| 11548628 | 98.62815 | | | | LAKE | AVE | N | | -16.9 | WORCESTER | 01605-2322 | | 46-003-00122 | LAKE AVE NORTH | 801304.7 |
| 11548630 | 98.631 | | | | DOMINION | RD | | | -17 | WORCESTER | 01605-2367 | | 46-003-00135 | DOMINION RD | 801317 |
| 11548632 | 98.63385 | | | | DOMINION | RD | | | -17.1 | WORCESTER | 01605-2367 | | 46-003-00135 | DOMINION RD | 801329.3 |
| 11548633 | 98.6367 | | | | WINNECONNETT | RD | | | -17.2 | WORCESTER | 01605-2341 | | 46-003-00120 | WINNECONNETT RD | 801341.6 |
| 11548635 | 98.63955 | | | | WINNECONNETT | RD | | | -17.3 | WORCESTER | 01605-2341 | | 46-003-00121 | WINNECONNETT RD | 801353.8 |
| 11548637 | 98.64241 | | | | DOMINION | RD | | | -17.4 | WORCESTER | 01605-2310 | | 46-004-00010 | DOMINION RD | 801366.1 |
| 11548639 | 98.64526 | | | | WINNECONNETT | RD | | | -17.5 | WORCESTER | 01605-2370 | | 46-002-00087 | WINNECONNETT RD | 801378.4 |
| 11548641 | 98.64811 | | | | ANSONIA | RD | | | -17.6 | WORCESTER | 01605-4316 | | 46-005-00295 | ANSONIA RD | 801390.7 |
| 11548643 | 98.65096 | | | | PLANTATION | ST | | | -17.7 | WORCESTER | 01605-2324 | | 46-001-00009 | PLANTATION ST | 801403 |
| 11548645 | 98.65382 | | | | BELCOURT | RD | | | -17.8 | WORCESTER | 01605-2343 | | 46-005-00013 | BELCOURT RD | 801415.3 |
| 11548646 | 98.65667 | | | | BELCOURT | RD | | | -17.9 | WORCESTER | 01605-2343 | | 46-005-0015A | BELCOURT RD | 801427.6 |
| 11548648 | 98.65952 | | | | LAKE | AVE | N | | -18 | WORCESTER | 01605-2322 | | 46-003-00124 | LAKE AVE NORTH | 801439.9 |
| 11548650 | 98.66237 | | | | BELCOURT | RD | | | -18.1 | WORCESTER | 01605-2343 | | 46-005-0015B | BELCOURT RD | 801452.2 |
| 11548652 | 98.66523 | | | | PLANTATION | ST | | | -18.2 | WORCESTER | 01605-2325 | | 46-004-03-06 | PLANTATION ST | 801464.5 |
| 11548654 | 98.66808 | | | | MOHICAN | RD | | | -18.3 | WORCESTER | 01605-2312 | | 46-002-12-15 | MOHICAN RD | 801476.8 |
| 11548656 | 98.67093 | A | | | ANSONIA | RD | | | -18.4 | WORCESTER | 01605-4316 | | CO-NDO-02060 | ANSONIA RD | 801489.1 |
| 11548658 | 98.67378 | B | | | ANSONIA | RD | | | -18.5 | WORCESTER | 01605-4316 | | CO-NDO-02060 | ANSONIA RD | 801501.4 |
| 11548659 | 98.67663 | | | | DOMINION | RD | | | -18.7 | WORCESTER | 01605-2309 | | 46-005-00171 | DOMINION RD | 801513.7 |
| 11548661 | 98.67949 | | | | PLANTATION | ST | | | -18.8 | WORCESTER | | | 46-004-0001B | PLANTATION ST | 801526 |
| 11548663 | 98.68234 | | | | CHEQUESSET | RD | | | -18.9 | WORCESTER | 01605-2362 | | 46-005-00014 | CHEQUESSET RD | 801538.3 |
| 11548665 | 98.68519 | | | | PLANTATION | ST | | | -19 | WORCESTER | | | 46-004-001AA | PLANTATION ST | 801550.6 |
| 11548667 | 98.68804 | | | | CHEQUESSET | RD | | | -19.1 | WORCESTER | 01605-2362 | | 46-005-0013B | CHEQUESSET RD | 801562.9 |
| 11548669 | 98.6909 | | | | CHEQUESSET | RD | | | -19.2 | WORCESTER | 01605-2305 | | 46-005-00240 | CHEQUESSET RD | 801575.2 |
| 11548670 | 98.69375 | | | | BRYN MAWR | AVE | | | -19.3 | WORCESTER | 01605-2206 | | 39-017-00534 | BRYN MAWR AVE | 801587.5 |
| 11548672 | 98.6966 | | | | GOUCHER | AVE | | | -19.4 | WORCESTER | 01605-2209 | | 39-017-0521A | GOUCHER AVE | 801599.8 |
| 11548674 | 98.69945 | | | | GOUCHER | AVE | | | -19.5 | WORCESTER | 01605-2209 | | 39-018-0524A | GOUCHER AVE | 801612.1 |

| | | | | | | | | | | | | | | |
|----------|----------|-----|--|------------|-----|--|--|-------|-----------|------------|--|--------------|---------------|----------|
| 11548676 | 98.7023 | | | BRYN MAWR | AVE | | | -19.6 | WORCESTER | 01605-2206 | | 39-018-00521 | BRYN MAWR AVE | 801624.4 |
| 11548678 | 98.70516 | | | TRINITY | AVE | | | -19.7 | WORCESTER | 01605-2234 | | 39-018-00517 | TRINITY AVE | 801636.7 |
| 11548680 | 98.70801 | | | GOUCHER | AVE | | | -19.8 | WORCESTER | 01605-2209 | | 39-017-0515A | GOUCHER AVE | 801649 |
| 11548682 | 98.71086 | | | COLBY | AVE | | | -19.9 | WORCESTER | 01605-2225 | | 39-017-00541 | COLBY AVE | 801661.2 |
| 11548683 | 98.71371 | | | GOUCHER | AVE | | | -20 | WORCESTER | 01605-2209 | | 39-017-0518A | GOUCHER AVE | 801673.5 |
| 11548685 | 98.71657 | | | BRYN MAWR | AVE | | | -20.1 | WORCESTER | 01605-2206 | | 39-017-00538 | BRYN MAWR AVE | 801685.8 |
| 11548687 | 98.71942 | | | DOMINION | RD | | | -20.2 | WORCESTER | 01605-2310 | | 46-002-00163 | DOMINION RD | 801698.1 |
| 11548689 | 98.72227 | | | CHEQUESSET | RD | | | -20.3 | WORCESTER | | | 46-005-00117 | CHEQUESSET RD | 801710.4 |
| 11548691 | 98.72512 | | | DOMINION | RD | | | -20.4 | WORCESTER | 01605-2310 | | 46-005-00062 | DOMINION RD | 801722.7 |
| 11548693 | 98.72798 | | | DOMINION | RD | | | -20.5 | WORCESTER | 01605-2309 | | 46-003-00129 | DOMINION RD | 801735 |
| 11548695 | 98.73083 | | | RODNEY | ST | | | -20.6 | WORCESTER | 01605-2860 | | 16-005-00046 | RODNEY ST | 801747.3 |
| 11548696 | 98.73368 | | | VELANDER | ST | | | -20.7 | WORCESTER | 01605-2830 | | 16-002-00011 | VELANDER ST | 801759.6 |
| 11548698 | 98.73653 | | | VELANDER | ST | | | -20.8 | WORCESTER | 01605-2830 | | 16-002-00005 | VELANDER ST | 801771.9 |
| 11548700 | 98.73938 | | | RODNEY | ST | | | -20.9 | WORCESTER | 01605-2860 | | 16-005-00042 | RODNEY ST | 801784.2 |
| 11548702 | 98.74224 | | | RODNEY | ST | | | -21 | WORCESTER | 01605-2860 | | 16-003-00044 | RODNEY ST | 801796.5 |
| 11548704 | 98.74509 | | | VELANDER | ST | | | -21.1 | WORCESTER | 01605-2830 | | 16-002-00019 | VELANDER ST | 801808.8 |
| 11548706 | 98.74794 | 1/2 | | RODNEY | ST | | | -21.2 | WORCESTER | 01605-2860 | | CO-NDO-02257 | RODNEY ST | 801821.1 |
| 11548708 | 98.75079 | 1/2 | | RODNEY | ST | | | -21.3 | WORCESTER | 01605-2860 | | CO-NDO-02257 | RODNEY ST | 801833.4 |
| 11548709 | 98.75365 | | | VELANDER | ST | | | | WORCESTER | 01605-2830 | | 16-002-00020 | VELANDER ST | 801845.7 |
| 11548711 | 98.7565 | | | RODNEY | ST | | | | WORCESTER | 01605-2860 | | 16-003-0001A | RODNEY ST | 801858 |
| 11548713 | 98.75935 | | | RODNEY | ST | | | | WORCESTER | 01605-2860 | | 16-003-0001A | RODNEY ST | 801870.3 |
| 11548715 | 98.7622 | | | RODNEY | ST | | | | WORCESTER | 01605-2860 | | 16-003-00003 | RODNEY ST | 801882.6 |
| 11548717 | 98.76506 | | | VELANDER | ST | | | | WORCESTER | | | 16-002-00021 | VELANDER ST | 801894.9 |
| 11548719 | 98.76791 | A | | VELANDER | ST | | | | WORCESTER | 01605 | | 16-002-00021 | VELANDER ST | 801907.2 |
| 11548721 | 98.77076 | B | | VELANDER | ST | | | | WORCESTER | 01605 | | 16-002-00021 | VELANDER ST | 801919.5 |
| 11548722 | 98.77361 | C | | VELANDER | ST | | | | WORCESTER | 01605 | | 16-002-00021 | VELANDER ST | 801931.8 |
| 11548724 | 98.77646 | | | RODNEY | ST | | | | WORCESTER | 01605-2840 | | 16-003-00004 | RODNEY ST | 801944.1 |
| 11548726 | 98.77932 | | | VELANDER | ST | | | | WORCESTER | 01605-2850 | | 16-002-00026 | VELANDER ST | 801956.3 |
| 11548728 | 98.78217 | | | RODNEY | ST | | | | WORCESTER | | | 16-003-00006 | RODNEY ST | 801968.6 |
| 11548730 | 98.78502 | | | CALUMET | AVE | | | | WORCESTER | 01606-2104 | | 36-023-00033 | CALUMET AVE | 801980.9 |
| 11548732 | 98.78787 | | | GIFFORD | DR | | | | WORCESTER | 01606-3535 | | 20-023-00048 | GIFFORD DR | 801993.2 |
| 11548734 | 98.79073 | | | ROSITA | RD | | | | WORCESTER | 01606-3522 | | 20-023-00055 | ROSITA RD | 802005.5 |
| 11548735 | 98.79358 | | | ELLESTUEN | RD | | | | WORCESTER | 01606-3509 | | 20-023-00061 | ELLESTUEN RD | 802017.8 |
| 11548737 | 98.79643 | | | GROVE | ST | | | | WORCESTER | | | 20-031-00012 | GROVE ST | 802030.1 |

| | | | | | | | | | | | | | | |
|----------|----------|---|--|-------------|------|--|--|--|-----------|------------|--|--------------|------------------|----------|
| 11548739 | 98.79928 | | | INDIAN LAKE | PKWY | | | | WORCESTER | 01605-1217 | | 20-021-00016 | INDIAN LAKE PKWY | 802042.4 |
| 11548741 | 98.80214 | | | GIFFORD | DR | | | | WORCESTER | 01606-3536 | | 20-023-00060 | GIFFORD DR | 802054.7 |
| 11548743 | 98.80499 | | | BRYN MAWR | AVE | | | | WORCESTER | 01605-2207 | | 39-017-00533 | BRYN MAWR AVE | 802067 |
| 11548745 | 98.80784 | | | HUDSON | ST | | | | WORCESTER | 01609-1944 | | 06-002-00047 | HUDSON ST | 802079.3 |
| 11548747 | 98.81069 | | | ELM | ST | | | | WORCESTER | 01609-1928 | | 06-002-00010 | ELM ST | 802091.6 |
| 11548748 | 98.81354 | | | BLOSSOM | ST | | | | WORCESTER | 01609-3401 | | 06-002-00039 | BLOSSOM ST | 802103.9 |
| 11548750 | 98.8164 | | | BLOSSOM | ST | | | | WORCESTER | 01609-3401 | | 06-002-00041 | BLOSSOM ST | 802116.2 |
| 11548752 | 98.81925 | | | SHREWSBURY | ST | | | | WORCESTER | 01604-4613 | | 16-020-00047 | SHREWSBURY ST | 802128.5 |
| 11548754 | 98.8221 | | | SHREWSBURY | ST | | | | WORCESTER | 01604-4613 | | 16-019-00040 | SHREWSBURY ST | 802140.8 |
| 11548756 | 98.82495 | | | SHREWSBURY | ST | | | | WORCESTER | 01604-4613 | | 16-020-00047 | SHREWSBURY ST | 802153.1 |
| 11548758 | 98.82781 | | | SHREWSBURY | ST | | | | WORCESTER | 01604-4613 | | 16-020-00047 | SHREWSBURY ST | 802165.4 |
| 11548760 | 98.83066 | | | SHREWSBURY | ST | | | | WORCESTER | 01604-4613 | | 16-019-00041 | SHREWSBURY ST | 802177.7 |
| 11548761 | 98.83351 | | | SHREWSBURY | ST | | | | WORCESTER | 01604-4613 | | 16-020-15-22 | SHREWSBURY ST | 802190 |
| 11548763 | 98.83636 | | | DRYDEN | ST | | | | WORCESTER | 01605-3204 | | 09-028-00017 | DRYDEN ST | 802202.3 |
| 11548765 | 98.83922 | A | | MILTON | ST | | | | WORCESTER | 01605-3230 | | 09-030-0007A | MILTON ST | 802214.6 |
| 11548767 | 98.84207 | | | HEMANS | ST | | | | WORCESTER | 01605-3247 | | 09-029-00025 | HEMANS ST | 802226.9 |
| 11548769 | 98.84492 | | | EDGEWORTH | ST | | | | WORCESTER | 01605-3253 | | CO-NDO-00491 | EDGEWORTH ST | 802239.2 |
| 11548771 | 98.84777 | B | | MILTON | ST | | | | WORCESTER | 01605-3230 | | 09-030-0004A | MILTON ST | 802251.5 |
| 11548773 | 98.85062 | | | PRIOULX | ST | | | | WORCESTER | 01605-3216 | | 09-031-00016 | PRIOULX ST | 802263.7 |
| 11548774 | 98.85348 | C | | MILTON | ST | | | | WORCESTER | 01605-3230 | | 09-030-0003A | MILTON ST | 802276 |
| 11548776 | 98.85633 | | | BYRON | ST | | | | WORCESTER | 01605-3233 | | 09-029-008-3 | BYRON ST | 802288.3 |
| 11548778 | 98.85918 | | | BYRON | ST | | | | WORCESTER | 01605-3233 | | 09-029-008-3 | BYRON ST | 802300.6 |
| 11548780 | 98.86203 | | | BYRON | ST | | | | WORCESTER | 01605-3233 | | 09-029-008-3 | BYRON ST | 802312.9 |
| 11548782 | 98.86489 | | | PRIOULX | ST | | | | WORCESTER | 01605-3216 | | 09-031-00003 | PRIOULX ST | 802325.2 |
| 11548784 | 98.86774 | | | PRIOULX | ST | | | | WORCESTER | 01606 | | 09-031-00010 | PRIOULX ST | 802337.5 |
| 11548786 | 98.87059 | | | MILTON | ST | | | | WORCESTER | 01605-3242 | | 09-028-19-23 | MILTON ST | 802349.8 |
| 11548787 | 98.87344 | | | DECATUR | ST | | | | WORCESTER | 01610-3210 | | 06-023-00021 | DECATUR ST | 802362.1 |
| 11548789 | 98.87629 | | | MASON | ST | | | | WORCESTER | 01610-3203 | | 06-013-022A2 | MASON ST | 802374.4 |
| 11548791 | 98.87915 | | | JAQUES | AVE | | | | WORCESTER | 01610-1112 | | 06-015-00026 | JAQUES AVE | 802386.7 |
| 11548793 | 98.882 | | | QUEEN | ST | | | | WORCESTER | 01610-1112 | | 06-015-00025 | QUEEN ST | 802399 |
| 11548795 | 98.88485 | | | GROVE | ST | | | | WORCESTER | 01605-1223 | | 20-032-00030 | GROVE ST | 802411.3 |
| 11548797 | 98.8877 | | | TOPSFIELD | RD | | | | WORCESTER | 01605-2328 | | 20-032-00037 | TOPSFIELD RD | 802423.6 |
| 11548799 | 98.89056 | | | GROVE | ST | | | | WORCESTER | 01605-1225 | | 20-031-00019 | GROVE ST | 802435.9 |
| 11548800 | 98.89341 | | | INDIAN LAKE | PKWY | | | | WORCESTER | 01605-1215 | | 20-022-00094 | INDIAN LAKE PKWY | 802448.2 |

| | | | | | | | | | | | | | | | |
|----------|----------|--|--|--|--------------|-----|--|--|--|-----------|------------|--|--------------|-----------------|----------|
| 11548802 | 98.89626 | | | | TOWER | ST | | | | WORCESTER | 01606-3527 | | 13-020-00008 | TOWER ST | 802460.5 |
| 11548804 | 98.89911 | | | | TOWER | ST | | | | WORCESTER | 01606-3527 | | 13-020-00003 | TOWER ST | 802472.8 |
| 11548806 | 98.90197 | | | | LORING | ST | | | | WORCESTER | 01606-3530 | | 13-016-00007 | LORING ST | 802485.1 |
| 11548808 | 98.90482 | | | | BOYD | ST | | | | WORCESTER | 01606-3505 | | 13-019-00032 | BOYD ST | 802497.4 |
| 11548810 | 98.90767 | | | | CLASON | RD | | | | WORCESTER | 01606-2708 | | 13-006-00002 | CLASON RD | 802509.7 |
| 11548812 | 98.91052 | | | | TOWER | ST | | | | WORCESTER | 01606-3527 | | 13-016-00029 | TOWER ST | 802522 |
| 11548813 | 98.91337 | | | | WINNECONNETT | RD | | | | WORCESTER | 01605-2236 | | 46-002-0001A | WINNECONNETT RD | 802534.3 |
| 11548815 | 98.91623 | | | | DOMINION | RD | | | | WORCESTER | 01605-2169 | | 46-002-00B2R | DOMINION RD | 802546.6 |
| 11548817 | 98.91908 | | | | DOMINION | RD | | | | WORCESTER | 01604-1638 | | 46-002-00B1R | DOMINION RD | 802558.8 |
| 11548819 | 98.92193 | | | | WINNECONNETT | RD | | | | WORCESTER | 01605-2370 | | 46-002-0001B | WINNECONNETT RD | 802571.1 |
| 11548821 | 98.92478 | | | | WINNECONNETT | RD | | | | WORCESTER | 01605-2341 | | 46-003-00173 | WINNECONNETT RD | 802583.4 |
| 11548823 | 98.92764 | | | | DOMINION | RD | | | | WORCESTER | 01605-2367 | | 46-003-00206 | DOMINION RD | 802595.7 |
| 11548825 | 98.93049 | | | | BELCOURT | RD | | | | WORCESTER | 01605-2343 | | 46-005-00433 | BELCOURT RD | 802608 |
| 11548826 | 98.93334 | | | | CHEQUESSET | RD | | | | WORCESTER | 01605-2366 | | 46-005-00644 | CHEQUESSET RD | 802620.3 |
| 11548828 | 98.93619 | | | | CHEQUESSET | RD | | | | WORCESTER | 01605-2305 | | 46-005-0014R | CHEQUESSET RD | 802632.6 |
| 11548830 | 98.93905 | | | | CHEQUESSET | RD | | | | WORCESTER | 01605-2362 | | 46-005-0014L | CHEQUESSET RD | 802644.9 |
| 11548832 | 98.9419 | | | | BRYN MAWR | AVE | | | | WORCESTER | 01605-2206 | | 39-017-00536 | BRYN MAWR AVE | 802657.2 |
| 11548834 | 98.94475 | | | | GOUCHER | AVE | | | | WORCESTER | 01605-2209 | | 39-017-0519A | GOUCHER AVE | 802669.5 |
| 11548836 | 98.9476 | | | | AUSTIN | ST | | | | WORCESTER | | | 06-012-00054 | AUSTIN ST | 802681.8 |
| 11548838 | 98.95045 | | | | CHANDLER | ST | | | | WORCESTER | 01609-2934 | | 06-012-00051 | CHANDLER ST | 802694.1 |
| 11548839 | 98.95331 | | | | CHANDLER | ST | | | | WORCESTER | 01609-2934 | | 06-012-00051 | CHANDLER ST | 802706.4 |
| 11548841 | 98.95616 | | | | CHANDLER | ST | | | | WORCESTER | 01609-2934 | | 06-012-00051 | CHANDLER ST | 802718.7 |
| 11548843 | 98.95901 | | | | CHANDLER | ST | | | | WORCESTER | 01609-2934 | | 06-012-00050 | CHANDLER ST | 802731 |
| 11548845 | 98.96186 | | | | CHANDLER | ST | | | | WORCESTER | 01609-2961 | | 06-012-00055 | CHANDLER ST | 802743.3 |
| 11548847 | 98.96472 | | | | MASON | ST | | | | WORCESTER | 01609-2961 | | 06-012-00055 | MASON ST | 802755.6 |
| 11548849 | 98.96757 | | | | HUDSON | ST | | | | WORCESTER | 01609-1961 | | 06-002-00044 | HUDSON ST | 802767.9 |
| 11548850 | 98.97042 | | | | HUDSON | ST | | | | WORCESTER | 01609-1944 | | 06-002-00043 | HUDSON ST | 802780.2 |
| 11548852 | 98.97327 | | | | RUSSELL | ST | | | | WORCESTER | 01609-3431 | | 06-002-00017 | RUSSELL ST | 802792.5 |
| 11548854 | 98.97613 | | | | TOWNSEND | ST | | | | WORCESTER | 01609-3425 | | 06-002-00024 | TOWNSEND ST | 802804.8 |
| 11548856 | 98.97898 | | | | TOWNSEND | ST | | | | WORCESTER | 01609-3425 | | 06-002-00019 | TOWNSEND ST | 802817.1 |
| 11548858 | 98.98183 | | | | TOWNSEND | ST | | | | WORCESTER | 01609-3427 | | 06-002-00029 | TOWNSEND ST | 802829.4 |
| 11548860 | 98.98468 | | | | TOWNSEND | ST | | | | WORCESTER | 01609-3425 | | 06-002-00025 | TOWNSEND ST | 802841.7 |
| 11548862 | 98.98753 | | | | TOWNSEND | ST | | | | WORCESTER | 01609-3425 | | 06-002-00018 | TOWNSEND ST | 802854 |
| 11548863 | 98.99039 | | | | TOWNSEND | ST | | | | WORCESTER | 01609-3425 | | 06-002-00022 | TOWNSEND ST | 802866.2 |

| | | | | | | | | | | | | | | | |
|----------|----------|--|--|--|------------|----|--|--|--|-----------|------------|--|--------------|---------------|----------|
| 11548865 | 98.99324 | | | | HUDSON | ST | | | | WORCESTER | 01609-1945 | | 06-002-00016 | HUDSON ST | 802878.5 |
| 11548867 | 98.99609 | | | | TOWNSEND | ST | | | | WORCESTER | 01609-3425 | | 06-002-00028 | TOWNSEND ST | 802890.8 |
| 11548869 | 98.99894 | | | | TOWNSEND | ST | | | | WORCESTER | 01609-3427 | | 06-002-00035 | TOWNSEND ST | 802903.1 |
| 11548871 | 99.0018 | | | | TOWNSEND | ST | | | | WORCESTER | 01609-3425 | | 06-002-00046 | TOWNSEND ST | 802915.4 |
| 11548873 | 99.00465 | | | | TOWNSEND | ST | | | | WORCESTER | 01609-3427 | | 06-002-00031 | TOWNSEND ST | 802927.7 |
| 11548875 | 99.0075 | | | | HUDSON | ST | | | | WORCESTER | 01609-1944 | | 06-002-00036 | HUDSON ST | 802940 |
| 11548876 | 99.01035 | | | | HUDSON | ST | | | | WORCESTER | 01609-1959 | | 06-002-00034 | HUDSON ST | 802952.3 |
| 11548878 | 99.01321 | | | | BLOSSOM | ST | | | | WORCESTER | 01609-3402 | | 06-002-00054 | BLOSSOM ST | 802964.6 |
| 11548880 | 99.01606 | | | | BLOSSOM | ST | | | | WORCESTER | 01609-3402 | | 06-002-00054 | BLOSSOM ST | 802976.9 |
| 11548882 | 99.01891 | | | | HUDSON | ST | | | | WORCESTER | 01609-1945 | | 06-002-00015 | HUDSON ST | 802989.2 |
| 11548884 | 99.02176 | | | | BLOSSOM | ST | | | | WORCESTER | 01609-3430 | | 06-002-00055 | BLOSSOM ST | 803001.5 |
| 11548886 | 99.02461 | | | | BLOSSOM | ST | | | | WORCESTER | 01609-3402 | | 06-002-00020 | BLOSSOM ST | 803013.8 |
| 11548888 | 99.02747 | | | | BLOSSOM | ST | | | | WORCESTER | 01609-3402 | | 06-002-00021 | BLOSSOM ST | 803026.1 |
| 11548889 | 99.03032 | | | | ELM | ST | | | | WORCESTER | 01609-1942 | | 06-002-00008 | ELM ST | 803038.4 |
| 11548891 | 99.03317 | | | | ELM | ST | | | | WORCESTER | 01609-1956 | | 06-002-00013 | ELM ST | 803050.7 |
| 11548893 | 99.03602 | | | | ELM | ST | | | | WORCESTER | 01609-1925 | | CO-NDO-02011 | ELM ST | 803063 |
| 11548895 | 99.03888 | | | | ELM | ST | | | | WORCESTER | 01609-1903 | | 06-002-00001 | ELM ST | 803075.3 |
| 11548897 | 99.04173 | | | | RUSSELL | ST | | | | WORCESTER | 01609-3417 | | 06-002-00004 | RUSSELL ST | 803087.6 |
| 11548899 | 99.04458 | | | | BLOSSOM | ST | | | | WORCESTER | 01609-3401 | | 06-002-00004 | BLOSSOM ST | 803099.9 |
| 11548901 | 99.04743 | | | | ELM | ST | | | | WORCESTER | 01609-1951 | | 06-002-00009 | ELM ST | 803112.2 |
| 11548902 | 99.05029 | | | | ELM | ST | | | | WORCESTER | 01609-1950 | | 06-002-00042 | ELM ST | 803124.5 |
| 11548904 | 99.05314 | | | | BLOSSOM | ST | | | | WORCESTER | 01609-3401 | | 06-002-00006 | BLOSSOM ST | 803136.8 |
| 11548906 | 99.05599 | | | | BLOSSOM | ST | | | | WORCESTER | 01609-3401 | | 06-002-00005 | BLOSSOM ST | 803149.1 |
| 11548908 | 99.05884 | | | | BLOSSOM | ST | | | | WORCESTER | 01609-3401 | | 06-002-00059 | BLOSSOM ST | 803161.3 |
| 11548910 | 99.06169 | | | | BLOSSOM | ST | | | | WORCESTER | 01609-3401 | | 06-002-00059 | BLOSSOM ST | 803173.6 |
| 11548912 | 99.06455 | | | | BLOSSOM | ST | | | | WORCESTER | 01609-3401 | | 06-002-0006A | BLOSSOM ST | 803185.9 |
| 11548914 | 99.0674 | | | | BLOSSOM | ST | | | | WORCESTER | 01609-3401 | | 06-002-00031 | BLOSSOM ST | 803198.2 |
| 11548915 | 99.07025 | | | | BLOSSOM | ST | | | | WORCESTER | 01609-3401 | | 06-002-00073 | BLOSSOM ST | 803210.5 |
| 11548917 | 99.0731 | | | | ELM | ST | | | | WORCESTER | 01609-1903 | | 06-002-0014A | ELM ST | 803222.8 |
| 11548919 | 99.07596 | | | | ELM | ST | | | | WORCESTER | 01609-1903 | | 06-002-00014 | ELM ST | 803235.1 |
| 11548921 | 99.07881 | | | | BLOSSOM | ST | | | | WORCESTER | 01609-3401 | | 06-002-00052 | BLOSSOM ST | 803247.4 |
| 11548923 | 99.08166 | | | | BLOSSOM | ST | | | | WORCESTER | 01609-3401 | | 06-002-00012 | BLOSSOM ST | 803259.7 |
| 11548925 | 99.08451 | | | | RUSSELL | ST | | | | WORCESTER | 01609-3417 | | 06-002-00049 | RUSSELL ST | 803272 |
| 11548927 | 99.08736 | | | | SHREWSBURY | ST | | | | WORCESTER | 01604-4614 | | 16-019-00044 | SHREWSBURY ST | 803284.3 |

| | | | | | | | | | | | | | | | |
|----------|----------|---|--|--|--------------------|-----|--|--|--|-----------|------------|--|--------------|------------------------|----------|
| 11548928 | 99.09022 | | | | BOYLSTON | ST | | | | WORCESTER | 01605-3550 | | 52-INX-0001C | BOYLSTON ST | 803296.6 |
| 11548930 | 99.09307 | | | | BOYLSTON | ST | | | | WORCESTER | 01605-3546 | | 52-INX-0001C | BOYLSTON ST | 803308.9 |
| 11548932 | 99.09592 | | | | BOYLSTON | ST | | | | WORCESTER | 01605-3549 | | 52-INX-0001C | BOYLSTON ST | 803321.2 |
| 11548934 | 99.09877 | | | | GREAT BROOK VALLEY | AVE | | | | WORCESTER | 01605-3540 | | 52-INX-0001C | GREAT BROOK VALLEY AVE | 803333.5 |
| 11548936 | 99.10163 | | | | BOYLSTON | ST | | | | WORCESTER | 01605-3554 | | 52-INX-0001C | BOYLSTON ST | 803345.8 |
| 11548938 | 99.10448 | | | | BOYLSTON | ST | | | | WORCESTER | 01605-3553 | | 52-INX-0001C | BOYLSTON ST | 803358.1 |
| 11548940 | 99.10733 | | | | BOYLSTON | ST | | | | WORCESTER | 01605-3555 | | 52-INX-0001C | BOYLSTON ST | 803370.4 |
| 11548941 | 99.11018 | | | | BOYLSTON | ST | | | | WORCESTER | 01605-3552 | | 52-INX-0001C | BOYLSTON ST | 803382.7 |
| 11548943 | 99.11304 | | | | BOYLSTON | ST | | | | WORCESTER | 01605-3551 | | 52-INX-0001C | BOYLSTON ST | 803395 |
| 11548945 | 99.11589 | | | | GREAT BROOK VALLEY | AVE | | | | WORCESTER | 01605-3543 | | 52-INX-0001G | GREAT BROOK VALLEY AVE | 803407.3 |
| 11548947 | 99.11874 | | | | TACOMA | ST | | | | WORCESTER | 01605-3585 | | 52-INX-0001G | TACOMA ST | 803419.6 |
| 11548949 | 99.12159 | | | | GREAT BROOK VALLEY | AVE | | | | WORCESTER | 01605-3586 | | 52-INX-0001G | GREAT BROOK VALLEY AVE | 803431.9 |
| 11548951 | 99.12444 | | | | TACOMA | ST | | | | WORCESTER | 01605-3584 | | 52-INX-0001G | TACOMA ST | 803444.2 |
| 11548953 | 99.1273 | | | | MILTON | ST | | | | WORCESTER | 01605-3230 | | 09-028-23-26 | MILTON ST | 803456.5 |
| 11548954 | 99.13015 | | | | MILTON | ST | | | | WORCESTER | 01605-3230 | | CO-NDO-03028 | MILTON ST | 803468.7 |
| 11548956 | 99.133 | | | | DRYDEN | ST | | | | WORCESTER | 01605-3221 | | 09-028-00015 | DRYDEN ST | 803481 |
| 11548958 | 99.13585 | | | | HEMANS | ST | | | | WORCESTER | 01605-3208 | | 09-030-0008B | HEMANS ST | 803493.3 |
| 11548960 | 99.13871 | | | | HEMANS | ST | | | | WORCESTER | 01605-3208 | | 09-031-00024 | HEMANS ST | 803505.6 |
| 11548962 | 99.14156 | | | | HEMANS | ST | | | | WORCESTER | 01605-3208 | | 09-030-00010 | HEMANS ST | 803517.9 |
| 11548964 | 99.14441 | | | | HEMANS | ST | | | | WORCESTER | 01605-3200 | | 09-031-00027 | HEMANS ST | 803530.2 |
| 11548966 | 99.14726 | | | | MILTON | ST | | | | WORCESTER | 01605-3230 | | 09-030-00001 | MILTON ST | 803542.5 |
| 11548967 | 99.15012 | | | | MILTON | ST | | | | WORCESTER | 01605-3230 | | 09-030-00000 | MILTON ST | 803554.8 |
| 11548969 | 99.15297 | B | | | MILTON | ST | | | | WORCESTER | 01605 | | 09-028-2325B | MILTON ST | 803567.1 |
| 11548971 | 99.15582 | A | | | MILTON | ST | | | | WORCESTER | 01605 | | 09-028-2325A | MILTON ST | 803579.4 |
| 11548973 | 99.15867 | | | | HOLLYWOOD | ST | | | | WORCESTER | 01610-3218 | | 06-019-00015 | HOLLYWOOD ST | 803591.7 |
| 11548975 | 99.16152 | | | | DECATUR | ST | | | | WORCESTER | 01610-3210 | | 06-023-00020 | DECATUR ST | 803604 |
| 11548977 | 99.16438 | | | | KINGSBURY | ST | | | | WORCESTER | 01610-3241 | | 06-019-0019A | KINGSBURY ST | 803616.3 |
| 11548979 | 99.16723 | | | | WOODLAND | ST | | | | WORCESTER | 01610-2464 | | 06-019-00033 | WOODLAND ST | 803628.6 |
| 11548980 | 99.17008 | | | | WOODLAND | ST | | | | WORCESTER | 01610-2464 | | 06-019-00033 | WOODLAND ST | 803640.9 |
| 11548982 | 99.17293 | | | | WOODLAND | ST | | | | WORCESTER | 01610-2464 | | 06-019-00033 | WOODLAND ST | 803653.2 |
| 11548984 | 99.17579 | | | | WOODLAND | ST | | | | WORCESTER | 01610-2464 | | 06-019-00033 | WOODLAND ST | 803665.5 |
| 11548986 | 99.17864 | | | | WOODLAND | ST | | | | WORCESTER | 01610-2428 | | 06-019-00009 | WOODLAND ST | 803677.8 |
| 11548988 | 99.18149 | | | | HOLLYWOOD | ST | | | | WORCESTER | 01610-3202 | | 06-019-00018 | HOLLYWOOD ST | 803690.1 |
| 11548990 | 99.18434 | | | | KINGSBURY | ST | | | | WORCESTER | 01610-3241 | | 06-019-00020 | KINGSBURY ST | 803702.4 |

| | | | | | | | | | | | | | | | |
|----------|----------|-----|--|--|-----------|-----|--|--|--|-----------|------------|--|--------------|--------------|----------|
| 11548992 | 99.1872 | | | | BLUFF | ST | | | | WORCESTER | 01610-2446 | | 06-019-00006 | BLUFF ST | 803714.7 |
| 11548993 | 99.19005 | | | | WOODLAND | ST | | | | WORCESTER | 01610-2428 | | 06-019-00042 | WOODLAND ST | 803727 |
| 11548995 | 99.1929 | | | | KINGSBURY | ST | | | | WORCESTER | 01610-3243 | | 06-019-00050 | KINGSBURY ST | 803739.3 |
| 11548997 | 99.19575 | | | | BANCROFT | ST | | | | WORCESTER | 01610-2455 | | 06-019-00021 | BANCROFT ST | 803751.6 |
| 11548999 | 99.1986 | | | | HOLLYWOOD | ST | | | | WORCESTER | 01610-3202 | | 06-019-00017 | HOLLYWOOD ST | 803763.8 |
| 11549001 | 99.20146 | | | | HOLLYWOOD | ST | | | | WORCESTER | 01610-3201 | | 06-019-00015 | HOLLYWOOD ST | 803776.1 |
| 11549003 | 99.20431 | 1/3 | | | BLUFF | ST | | | | WORCESTER | 01610-2487 | | 06-019-0032A | BLUFF ST | 803788.4 |
| 11549005 | 99.20716 | | | | BANCROFT | ST | | | | WORCESTER | 01610-2494 | | 06-019-00036 | BANCROFT ST | 803800.7 |
| 11549006 | 99.21001 | | | | HOLLYWOOD | ST | | | | WORCESTER | 01610-3202 | | 06-019-00016 | HOLLYWOOD ST | 803813 |
| 11549008 | 99.21287 | | | | BANCROFT | ST | | | | WORCESTER | 01610-2455 | | 06-019-00044 | BANCROFT ST | 803825.3 |
| 11549010 | 99.21572 | | | | WOODLAND | ST | | | | WORCESTER | 01610-2464 | | 06-019-00011 | WOODLAND ST | 803837.6 |
| 11549012 | 99.21857 | | | | WOODLAND | ST | | | | WORCESTER | 01610-3214 | | 06-019-0011B | WOODLAND ST | 803849.9 |
| 11549014 | 99.22142 | | | | HOLLYWOOD | ST | | | | WORCESTER | 01610-3258 | | 06-023-00022 | HOLLYWOOD ST | 803862.2 |
| 11549016 | 99.22428 | | | | WOODLAND | ST | | | | WORCESTER | 01610-2428 | | 06-019-00001 | WOODLAND ST | 803874.5 |
| 11549018 | 99.22713 | | | | WOODLAND | ST | | | | WORCESTER | 01610-2428 | | 06-019-00047 | WOODLAND ST | 803886.8 |
| 11549019 | 99.22998 | | | | WOODLAND | ST | | | | WORCESTER | 01610-2428 | | 06-019-00043 | WOODLAND ST | 803899.1 |
| 11549021 | 99.23283 | A | | | KINGSBURY | ST | | | | WORCESTER | 01610-3243 | | 06-019-0013B | KINGSBURY ST | 803911.4 |
| 11549023 | 99.23568 | B | | | KINGSBURY | ST | | | | WORCESTER | 01610-3243 | | 06-019-0013A | KINGSBURY ST | 803923.7 |
| 11549025 | 99.23854 | | | | WOODLAND | ST | | | | WORCESTER | 01610-2428 | | 06-019-00010 | WOODLAND ST | 803936 |
| 11549027 | 99.24139 | | | | BLUFF | ST | | | | WORCESTER | 01610-2481 | | 06-019-00048 | BLUFF ST | 803948.3 |
| 11549029 | 99.24424 | | | | KINGSBURY | ST | | | | WORCESTER | 01610-3243 | | 06-019-00046 | KINGSBURY ST | 803960.6 |
| 11549031 | 99.24709 | | | | KINGSBURY | ST | | | | WORCESTER | 01610-3241 | | 06-019-00019 | KINGSBURY ST | 803972.9 |
| 11549032 | 99.24995 | | | | BLUFF | ST | | | | WORCESTER | 01610-2471 | | 06-019-00002 | BLUFF ST | 803985.2 |
| 11549034 | 99.2528 | | | | PEMBERTON | ST | | | | WORCESTER | 01610-3209 | | 06-023-00041 | PEMBERTON ST | 803997.5 |
| 11549036 | 99.25565 | | | | PEMBERTON | ST | | | | WORCESTER | 01610-3209 | | 06-023-00041 | PEMBERTON ST | 804009.8 |
| 11549038 | 99.2585 | | | | JAQUES | AVE | | | | WORCESTER | 01610-2476 | | 06-015-00006 | JAQUES AVE | 804022.1 |
| 11549040 | 99.26135 | | | | JAQUES | AVE | | | | WORCESTER | 01610-2476 | | 06-015-00006 | JAQUES AVE | 804034.4 |
| 11549042 | 99.26421 | | | | QUEEN | ST | | | | WORCESTER | 01610-2470 | | 06-015-00006 | QUEEN ST | 804046.7 |
| 11549043 | 99.26706 | | | | JAQUES | AVE | | | | WORCESTER | 01610-2429 | | 06-015-00035 | JAQUES AVE | 804059 |
| 11549045 | 99.26991 | | | | BANCROFT | ST | | | | WORCESTER | 01610-2455 | | 06-019-00038 | BANCROFT ST | 804071.2 |
| 11549047 | 99.27276 | | | | BLUFF | ST | | | | WORCESTER | 01610-2446 | | 06-019-00003 | BLUFF ST | 804083.5 |
| 11549049 | 99.27562 | | | | BLUFF | ST | | | | WORCESTER | 01610-2416 | | 06-019-00032 | BLUFF ST | 804095.8 |
| 11549051 | 99.27847 | | | | BLUFF | ST | | | | WORCESTER | 01610-2497 | | 06-019-00031 | BLUFF ST | 804108.1 |
| 11549053 | 99.28132 | | | | BANCROFT | ST | | | | WORCESTER | 01610-2455 | | 06-019-00022 | BANCROFT ST | 804120.4 |

| | | | | | | | | | | | | | | | |
|----------|----------|--|--|--|-------------|------|---|--|--|-----------|------------|--|--------------|------------------|----------|
| 11549055 | 99.28417 | | | | BLUFF | ST | | | | WORCESTER | 01610-2446 | | 06-019-00005 | BLUFF ST | 804132.7 |
| 11549056 | 99.28703 | | | | PEMBERTON | ST | | | | WORCESTER | 01610-3209 | | 06-023-00074 | PEMBERTON ST | 804145 |
| 11549058 | 99.28988 | | | | DECATUR | ST | | | | WORCESTER | 01610-3210 | | 06-023-00089 | DECATUR ST | 804157.3 |
| 11549060 | 99.29273 | | | | MASON | ST | | | | WORCESTER | 01610-3203 | | 06-013-0002A | MASON ST | 804169.6 |
| 11549062 | 99.29558 | | | | BANCROFT | ST | | | | WORCESTER | 01610-2455 | | 06-019-00038 | BANCROFT ST | 804181.9 |
| 11549064 | 99.29843 | | | | HOLLYWOOD | ST | | | | WORCESTER | 01610-3258 | | 06-023-00019 | HOLLYWOOD ST | 804194.2 |
| 11549066 | 99.30129 | | | | BLUFF | ST | | | | WORCESTER | 01610-2446 | | 06-019-00053 | BLUFF ST | 804206.5 |
| 11549068 | 99.30414 | | | | BANCROFT | ST | | | | WORCESTER | 01610-2413 | | 06-013-00057 | BANCROFT ST | 804218.8 |
| 11549069 | 99.30699 | | | | CHANDLER | ST | | | | WORCESTER | 01609-2925 | | 06-015-00005 | CHANDLER ST | 804231.1 |
| 11549071 | 99.30984 | | | | BANCROFT | ST | | | | WORCESTER | 01610-2413 | | 06-013-00053 | BANCROFT ST | 804243.4 |
| 11549073 | 99.3127 | | | | BANCROFT | ST | | | | WORCESTER | 01610-2413 | | 06-013-00049 | BANCROFT ST | 804255.7 |
| 11549075 | 99.31555 | | | | CHANDLER | ST | | | | WORCESTER | 01609-2925 | | 06-015-00003 | CHANDLER ST | 804268 |
| 11549077 | 99.3184 | | | | MASON | ST | | | | WORCESTER | 01610-3204 | | 06-013-00032 | MASON ST | 804280.3 |
| 11549079 | 99.32125 | | | | CHANDLER | ST | | | | WORCESTER | 01609-2924 | | 06-015-00006 | CHANDLER ST | 804292.6 |
| 11549081 | 99.32411 | | | | CHANDLER | ST | | | | WORCESTER | 01609-2924 | | 06-015-0001A | CHANDLER ST | 804304.9 |
| 11549082 | 99.32696 | | | | CHANDLER | ST | | | | WORCESTER | 01609-2924 | | 06-015-00001 | CHANDLER ST | 804317.2 |
| 11549084 | 99.32981 | | | | QUEEN | ST | | | | WORCESTER | 01611 | | 06-015-00036 | QUEEN ST | 804329.5 |
| 11549086 | 99.33266 | | | | CHANDLER | ST | | | | WORCESTER | 01609-2403 | | 06-015-00008 | CHANDLER ST | 804341.8 |
| 11549088 | 99.33551 | | | | HOLLYWOOD | ST | | | | WORCESTER | 01610-3219 | | 06-019-00031 | HOLLYWOOD ST | 804354.1 |
| 11549090 | 99.33837 | | | | LONGMEADOW | AVE | | | | WORCESTER | 01606-2109 | | 36-023-00043 | LONGMEADOW AVE | 804366.3 |
| 11549092 | 99.34122 | | | | CALUMET | AVE | | | | WORCESTER | 01606-2104 | | 36-023-00053 | CALUMET AVE | 804378.6 |
| 11549094 | 99.34407 | | | | MILLBROOK | ST | | | | WORCESTER | 01606-2839 | | 13-25A-00006 | MILLBROOK ST | 804390.9 |
| 11549095 | 99.34692 | | | | INDIAN LAKE | PKWY | | | | WORCESTER | 01605-1217 | | 20-021-00013 | INDIAN LAKE PKWY | 804403.2 |
| 11549097 | 99.34978 | | | | MILLBROOK | ST | | | | WORCESTER | 01606-2818 | | 13-25A-00101 | MILLBROOK ST | 804415.5 |
| 11549099 | 99.35263 | | | | ASPINWALL | RD | | | | WORCESTER | 01605-1207 | | 20-030-00078 | ASPINWALL RD | 804427.8 |
| 11549101 | 99.35548 | | | | MILLBROOK | ST | | | | WORCESTER | 01606-2804 | | 13-25A-00011 | MILLBROOK ST | 804440.1 |
| 11549103 | 99.35833 | | | | GOLD STAR | BLVD | | | | WORCESTER | 01606-2825 | | 13-25A-00002 | GOLD STAR BLVD | 804452.4 |
| 11549105 | 99.36119 | | | | MILLBROOK | ST | | | | WORCESTER | 01606-2839 | | 13-25A-00002 | MILLBROOK ST | 804464.7 |
| 11549107 | 99.36404 | | | | GOLD STAR | BLVD | | | | WORCESTER | 01606-2825 | | 13-25A-00002 | GOLD STAR BLVD | 804477 |
| 11549108 | 99.36689 | | | | GOLD STAR | BLVD | | | | WORCESTER | 01606-2825 | | 13-25A-00002 | GOLD STAR BLVD | 804489.3 |
| 11549110 | 99.36974 | | | | HASTINGS | AVE | | | | WORCESTER | 01606-3556 | | 13-018-00021 | HASTINGS AVE | 804501.6 |
| 11549112 | 99.37259 | | | | TOWER | ST | | | | WORCESTER | 01606-3527 | | 13-020-00020 | TOWER ST | 804513.9 |
| 11549114 | 99.37545 | | | | TOWER | ST | | | | WORCESTER | | | 13-020-00020 | TOWER ST | 804526.2 |
| 11549116 | 99.3783 | | | | LAKE | AVE | N | | | WORCESTER | 01655-0002 | | 57-004-0000D | LAKE AVE NORTH | 804538.5 |

| | | | | | | | | | | | | | | |
|----------|----------|---|--|---------------|-----|---|--|--|-----------|------------|--|--------------|------------------|----------|
| 11549118 | 99.38115 | | | LAKE | AVE | N | | | WORCESTER | 01655-0002 | | 57-004-0000D | LAKE AVE NORTH | 804550.8 |
| 11549120 | 99.384 | | | LAKE | AVE | N | | | WORCESTER | 01605-2320 | | 57-004-0000D | LAKE AVE NORTH | 804563.1 |
| 11549121 | 99.38686 | | | LAKE | AVE | N | | | WORCESTER | 01655-0002 | | 57-004-0000D | LAKE AVE NORTH | 804575.4 |
| 11549123 | 99.38971 | | | PLANTATION | ST | | | | WORCESTER | 01655-0002 | | 57-004-0000D | PLANTATION ST | 804587.7 |
| 11549125 | 99.39256 | | | LAKE | AVE | N | | | WORCESTER | 01655-0002 | | 57-004-0000D | LAKE AVE NORTH | 804600 |
| 11549127 | 99.39541 | | | PLANTATION | ST | | | | WORCESTER | 01605-2324 | | 57-004-0000D | PLANTATION ST | 804612.3 |
| 11549129 | 99.39827 | | | PLANTATION | ST | | | | WORCESTER | 01605-2324 | | 46-001-00011 | PLANTATION ST | 804624.6 |
| 11549131 | 99.40112 | | | MOHICAN | RD | | | | WORCESTER | 01605-2312 | | 46-001-001-5 | MOHICAN RD | 804636.9 |
| 11549133 | 99.40397 | | | WINNECONNETT | RD | | | | WORCESTER | 01605-2370 | | 46-002-00104 | WINNECONNETT RD | 804649.2 |
| 11549134 | 99.40682 | | | DOMINION | RD | | | | WORCESTER | 01605-2309 | | 46-005-00167 | DOMINION RD | 804661.5 |
| 11549136 | 99.40967 | A | | DOMINION | RD | | | | WORCESTER | | | CO-NDO-02027 | DOMINION RD | 804673.7 |
| 11549138 | 99.41253 | B | | DOMINION | RD | | | | WORCESTER | | | CO-NDO-02027 | DOMINION RD | 804686 |
| 11549140 | 99.41538 | A | | BELCOURT | RD | | | | WORCESTER | | | CO-NDO-02216 | BELCOURT RD | 804698.3 |
| 11549142 | 99.41823 | B | | BELCOURT | RD | | | | WORCESTER | | | CO-NDO-02216 | BELCOURT RD | 804710.6 |
| 11549144 | 99.42108 | | | BELCOURT | RD | | | | WORCESTER | 01605-2302 | | 46-004-00002 | BELCOURT RD | 804722.9 |
| 11549146 | 99.42394 | A | | POCONO | RD | | | | WORCESTER | 01605-2360 | | 46-005-00165 | POCONO RD | 804735.2 |
| 11549147 | 99.42679 | B | | POCONO | RD | | | | WORCESTER | 01605-2360 | | 46-005-1642B | POCONO RD | 804747.5 |
| 11549149 | 99.42964 | | | DOMINION | RD | | | | WORCESTER | 01605-2309 | | 46-003-128-5 | DOMINION RD | 804759.8 |
| 11549151 | 99.43249 | A | | DOMINION | RD | | | | WORCESTER | 01605 | | 46-003-128-6 | DOMINION RD | 804772.1 |
| 11549153 | 99.43535 | B | | DOMINION | RD | | | | WORCESTER | 01605 | | 46-003-128-7 | DOMINION RD | 804784.4 |
| 11549155 | 99.4382 | A | | CHANDLER | ST | | | | WORCESTER | 01609-2934 | | 06-012-00037 | CHANDLER ST | 804796.7 |
| 11549157 | 99.44105 | | | CHANDLER | ST | | | | WORCESTER | 01609-2934 | | 06-012-00037 | CHANDLER ST | 804809 |
| 11549159 | 99.4439 | | | CHANDLER | ST | | | | WORCESTER | 01609-2934 | | 06-012-00037 | CHANDLER ST | 804821.3 |
| 11549160 | 99.44675 | | | CHANDLER | ST | | | | WORCESTER | 01609-2934 | | 06-012-00037 | CHANDLER ST | 804833.6 |
| 11549162 | 99.44961 | | | ASCADILLA | RD | | | | WORCESTER | 01606-1506 | | 23-036-00053 | ASCADILLA RD | 804845.9 |
| 11549164 | 99.45246 | | | ROLLINSON | RD | | | | WORCESTER | 01606-1518 | | 23-035-00079 | ROLLINSON RD | 804858.2 |
| 11549166 | 99.45531 | | | ROLLINSON | RD | | | | WORCESTER | 01606-1518 | | 23-035-00081 | ROLLINSON RD | 804870.5 |
| 11549168 | 99.45816 | | | QUINAPOXET | LN | | | | WORCESTER | 01606-1553 | | 23-034-00055 | QUINAPOXET LN | 804882.8 |
| 11549170 | 99.46102 | | | QUINAPOXET | LN | | | | WORCESTER | 01606-1553 | | 23-036-53+55 | QUINAPOXET LN | 804895.1 |
| 11549172 | 99.46387 | | | ROLLINSON | RD | | | | WORCESTER | 01606-1518 | | 23-034-00053 | ROLLINSON RD | 804907.4 |
| 11549173 | 99.46672 | | | ROLLINSON | RD | | | | WORCESTER | 01606-1518 | | 23-034-00049 | ROLLINSON RD | 804919.7 |
| 11549175 | 99.46957 | | | WEST BOYLSTON | ST | | | | WORCESTER | 01606-2733 | | 13-021-01+05 | WEST BOYLSTON ST | 804932 |
| 11549177 | 99.47242 | | | WEST BOYLSTON | ST | | | | WORCESTER | 01606-2733 | | 13-021-01+05 | WEST BOYLSTON ST | 804944.3 |
| 11549179 | 99.47528 | | | WEST BOYLSTON | ST | | | | WORCESTER | 01606-2733 | | 13-021-02+2A | WEST BOYLSTON ST | 804956.6 |

| | | | | | | | | | | | | | | | |
|----------|----------|---|--|--|-----------------|------|---|--|--|-----------|------------|--|--------------|--------------------|----------|
| 11549181 | 99.47813 | | | | WEST BOYLSTON | ST | | | | WORCESTER | 01606-2733 | | 13-021-02+2A | WEST BOYLSTON ST | 804968.8 |
| 11549183 | 99.48098 | | | | TOWER | ST | | | | WORCESTER | 01606-2756 | | 13-015-00037 | TOWER ST | 804981.1 |
| 11549185 | 99.48383 | | | | BOARDMAN | ST | | | | WORCESTER | 01606-2735 | | 13-014-00038 | BOARDMAN ST | 804993.4 |
| 11549186 | 99.48669 | | | | TOWER | ST | | | | WORCESTER | 01606-2731 | | 13-014-16+42 | TOWER ST | 805005.7 |
| 11549188 | 99.48954 | | | | WEST BOYLSTON | ST | | | | WORCESTER | 01606-2733 | | 13-17A-01+5A | WEST BOYLSTON ST | 805018 |
| 11549190 | 99.49239 | | | | MOHICAN | RD | | | | WORCESTER | 01605-2311 | | 46-002-24+26 | MOHICAN RD | 805030.3 |
| 11549192 | 99.49524 | | | | WINNECONNETT | RD | | | | WORCESTER | 01605-2340 | | 46-003-40+42 | WINNECONNETT RD | 805042.6 |
| 11549194 | 99.4981 | | | | WINNECONNETT | RD | | | | WORCESTER | 01605-2340 | | 46-002-68+70 | WINNECONNETT RD | 805054.9 |
| 11549196 | 99.50095 | | | | WINNECONNETT | RD | | | | WORCESTER | 01605-2340 | | 46-002-76+78 | WINNECONNETT RD | 805067.2 |
| 11549198 | 99.5038 | | | | MOHICAN | RD | | | | WORCESTER | 01605-2311 | | 46-002-18+20 | MOHICAN RD | 805079.5 |
| 11549199 | 99.50665 | | | | SONOMA | DR | | | | WORCESTER | 01605-2331 | | 46-011-04+06 | SONOMA DR | 805091.8 |
| 11549201 | 99.5095 | | | | WIGWAM HILL | DR | | | | WORCESTER | 01605-2337 | | 46-012-15+17 | WIGWAM HILL DR | 805104.1 |
| 11549203 | 99.51236 | | | | SONOMA | DR | | | | WORCESTER | 01605-2331 | | 46-011-11+14 | SONOMA DR | 805116.4 |
| 11549205 | 99.51521 | | | | TECONNETT | PATH | | | | WORCESTER | 01605-2020 | | 46-016-16+18 | TECONNETT PATH | 805128.7 |
| 11549207 | 99.51806 | | | | NATURAL HISTORY | RD | | | | WORCESTER | 01605-2318 | | 46-016-15+19 | NATURAL HISTORY RD | 805141 |
| 11549209 | 99.52091 | | | | WIGWAM HILL | DR | | | | WORCESTER | 01605-2338 | | 46-010-19+52 | WIGWAM HILL DR | 805153.3 |
| 11549211 | 99.52377 | | | | LAKE | AVE | N | | | WORCESTER | 01605-1010 | | 46-013-28+30 | LAKE AVE NORTH | 805165.6 |
| 11549212 | 99.52662 | | | | WINNECONNETT | RD | | | | WORCESTER | 01605-2341 | | 46-002-70+72 | WINNECONNETT RD | 805177.9 |
| 11549214 | 99.52947 | | | | SHREWSBURY | ST | | | | WORCESTER | 01604-4615 | | 16-020-13+15 | SHREWSBURY ST | 805190.2 |
| 11549216 | 99.53232 | | | | IMPERIAL | RD | | | | WORCESTER | 01604-1647 | | 16-021-33+35 | IMPERIAL RD | 805202.5 |
| 11549218 | 99.53518 | | | | GRANBY | RD | | | | WORCESTER | 01604-1614 | | 16-021-29+31 | GRANBY RD | 805214.8 |
| 11549220 | 99.53803 | | | | IMPERIAL | RD | | | | WORCESTER | 01604-1647 | | 16-021-35+37 | IMPERIAL RD | 805227.1 |
| 11549222 | 99.54088 | | | | WILSON | ST | | | | WORCESTER | 01604-2842 | | 16-019-22+24 | WILSON ST | 805239.4 |
| 11549223 | 99.54373 | B | | | GRANBY | RD | | | | WORCESTER | 01604-1642 | | 16-021-41+42 | GRANBY RD | 805251.7 |
| 11549225 | 99.54658 | A | | | GRANBY | RD | | | | WORCESTER | 01604-1642 | | 16-021-41+42 | GRANBY RD | 805263.9 |
| 11549227 | 99.54944 | | | | GRANBY | RD | | | | WORCESTER | 01604-1642 | | 16-021-41+42 | GRANBY RD | 805276.2 |
| 11549229 | 99.55229 | | | | PRENTICE | ST | | | | WORCESTER | 01604-1629 | | 16-023-11+13 | PRENTICE ST | 805288.5 |
| 11549231 | 99.55514 | | | | SHREWSBURY | ST | | | | WORCESTER | 01604-1618 | | 16-025-08+10 | SHREWSBURY ST | 805300.8 |
| 11549233 | 99.55799 | | | | IMPERIAL | RD | | | | WORCESTER | 01604-1649 | | 16-021-16+19 | IMPERIAL RD | 805313.1 |
| 11549235 | 99.56085 | | | | PRENTICE | ST | | | | WORCESTER | 01604-1630 | | 16-023-22+24 | PRENTICE ST | 805325.4 |
| 11549236 | 99.5637 | | | | GRANBY | RD | | | | WORCESTER | 01604-1644 | | 16-024-06+13 | GRANBY RD | 805337.7 |
| 11549238 | 99.56655 | | | | VENTURA | RD | | | | WORCESTER | 01604-1634 | | 16-021-46+48 | VENTURA RD | 805350 |
| 11549240 | 99.5694 | | | | GRANBY | RD | | | | WORCESTER | 01604-1644 | | 16-023-04+06 | GRANBY RD | 805362.3 |
| 11549242 | 99.57226 | | | | PRENTICE | ST | | | | WORCESTER | 01604-1630 | | 16-023-33+35 | PRENTICE ST | 805374.6 |

| | | | | | | | | | | | | | | | |
|----------|----------|--|--|--|---------------|-----|--|--|--|-----------|------------|--|--------------|------------------|----------|
| 11549244 | 99.57511 | | | | GRANBY | RD | | | | WORCESTER | 01604-1644 | | 16-023-02+04 | GRANBY RD | 805386.9 |
| 11549246 | 99.57796 | | | | SHREWSBURY | ST | | | | WORCESTER | 01604-4603 | | 16-022-24+26 | SHREWSBURY ST | 805399.2 |
| 11549248 | 99.58081 | | | | ROLLINSON | RD | | | | WORCESTER | 01606-1518 | | 23-034-00066 | ROLLINSON RD | 805411.5 |
| 11549249 | 99.58366 | | | | QUINAPOXET | LN | | | | WORCESTER | 01606-1553 | | 23-034-00052 | QUINAPOXET LN | 805423.8 |
| 11549251 | 99.58652 | | | | QUINAPOXET | LN | | | | WORCESTER | 01606-1553 | | 23-034-00047 | QUINAPOXET LN | 805436.1 |
| 11549253 | 99.58937 | | | | TOWER | ST | | | | WORCESTER | 01606-2756 | | 13-015-00036 | TOWER ST | 805448.4 |
| 11549255 | 99.59222 | | | | WEST BOYLSTON | ST | | | | WORCESTER | 01606-2733 | | 13-021-00009 | WEST BOYLSTON ST | 805460.7 |
| 11549257 | 99.59507 | | | | GOUCHER | AVE | | | | WORCESTER | 01605-2210 | | 39-017-0504A | GOUCHER AVE | 805473 |
| 11549259 | 99.59793 | | | | COLBY | AVE | | | | WORCESTER | 01605-2223 | | 39-017-00543 | COLBY AVE | 805485.3 |
| 11549261 | 99.60078 | | | | PLANTATION | ST | | | | WORCESTER | 01605-4300 | | 46-014-00022 | PLANTATION ST | 805497.6 |

| TRACTCE20 | BLOCKCE20 | GEOID20 | NAME20 | School_Dis | Council_Dis | House_Dis | Senate_Dis | Ward_Prec | Ward_Prec | Ward | Precinct | MAP_PAR | MBL | PROPZIP | CLASS | MBLA |
|-----------|-----------|-----------|------------|------------|-------------|-----------|------------|-----------|-----------|------|----------|-----------|-----------|-----------|-------|-----------|
| 732001 | 1000 | 250277320 | Block 1000 | B | 1 | 14th Worc | 9 | 2-6A | Worcester | 2 | 6A | 53-002-01 | 53-002-01 | 01606 | 342 | 5300201+1 |
| 731802 | 4003 | 250277318 | Block 4003 | B | 2 | 15th Worc | 9 | 4-2B | Worcester | 4 | 2B | 01-032-08 | 01-032-08 | 01605-305 | 111 | 0103208+9 |
| 731802 | 4003 | 250277318 | Block 4003 | B | 2 | 15th Worc | 9 | 4-2B | Worcester | 4 | 2B | 01-032-08 | 01-032-08 | 01605-305 | 111 | 0103208+9 |
| 731400 | 3002 | 250277314 | Block 3002 | B | 4 | 15th Worc | 9 | 10-4A | Worcester | 10 | 4A | 06-024-04 | 06-024-04 | 01610-143 | 111 | 0602404+1 |
| 731400 | 3002 | 250277314 | Block 3002 | B | 4 | 15th Worc | 9 | 10-4A | Worcester | 10 | 4A | 06-024-04 | 06-024-04 | 01610-143 | 111 | 0602404+1 |
| 731400 | 2006 | 250277314 | Block 2006 | B | 4 | 15th Worc | 9 | 10-4A | Worcester | 10 | 4A | 06-016-17 | 06-016-17 | 01610-113 | 960 | 0601617+2 |
| 731400 | 2006 | 250277314 | Block 2006 | B | 4 | 15th Worc | 9 | 10-4A | Worcester | 10 | 4A | 06-016-22 | 06-016-22 | 01610-113 | 316 | 0601622+2 |
| 731400 | 2006 | 250277314 | Block 2006 | B | 4 | 15th Worc | 9 | 10-4A | Worcester | 10 | 4A | 06-016-22 | 06-016-22 | 01610-113 | 316 | 0601622+2 |
| 731400 | 2006 | 250277314 | Block 2006 | B | 4 | 15th Worc | 9 | 10-4A | Worcester | 10 | 4A | 06-016-22 | 06-016-22 | 01610-113 | 316 | 0601622+2 |
| 731400 | 2006 | 250277314 | Block 2006 | B | 4 | 15th Worc | 9 | 10-4A | Worcester | 10 | 4A | 06-016-22 | 06-016-22 | 01610-113 | 316 | 0601622+2 |
| 731400 | 3002 | 250277314 | Block 3002 | B | 4 | 15th Worc | 9 | 10-4A | Worcester | 10 | 4A | 06-024-20 | 06-024-20 | 01610-130 | 957 | 0602420+2 |
| 731400 | 3002 | 250277314 | Block 3002 | B | 4 | 15th Worc | 9 | 10-4A | Worcester | 10 | 4A | 06-024-20 | 06-024-20 | 01610-130 | 957 | 0602420+2 |
| 731400 | 2006 | 250277314 | Block 2006 | B | 4 | 15th Worc | 9 | 10-4A | Worcester | 10 | 4A | 06-016-13 | 06-016-13 | 01610 | 112 | 0601613+4 |
| 731500 | 4002 | 250277315 | Block 4002 | B | 4 | 15th Worc | 9 | 10-4A | Worcester | 10 | 4A | 06-008-04 | 06-008-04 | 01609-189 | 114 | 0600804+5 |
| 731500 | 4002 | 250277315 | Block 4002 | B | 4 | 15th Worc | 9 | 10-4A | Worcester | 10 | 4A | 06-008-04 | 06-008-04 | 01609-189 | 114 | 0600804+5 |
| 731500 | 4002 | 250277315 | Block 4002 | B | 4 | 15th Worc | 9 | 10-4A | Worcester | 10 | 4A | 06-008-04 | 06-008-04 | 01609-189 | 114 | 0600804+5 |
| 731500 | 4001 | 250277315 | Block 4001 | B | 4 | 15th Worc | 9 | 10-4A | Worcester | 10 | 4A | 06-008-47 | 06-008-47 | 01609-181 | 105 | 0600847+5 |
| 730200 | 5007 | 250277302 | Block 5007 | A | 1 | 14th Worc | 9 | 2-6 | Worcester | 2 | 6 | 36-023-10 | 36-023-10 | 01606-211 | 104 | 3602310+1 |
| 730200 | 5007 | 250277302 | Block 5007 | A | 1 | 14th Worc | 9 | 2-6 | Worcester | 2 | 6 | 36-023-00 | 36-023-00 | 01606-211 | 101 | 360230000 |
| 730200 | 5007 | 250277302 | Block 5007 | A | 1 | 14th Worc | 9 | 2-6 | Worcester | 2 | 6 | 36-023-00 | 36-023-00 | 01606-211 | 101 | 36023008+ |
| 730200 | 3013 | 250277302 | Block 3013 | A | 1 | 14th Worc | 9 | 2-6 | Worcester | 2 | 6 | 36-007-86 | 36-007-86 | 01606-176 | 101 | 3600786+8 |
| 730200 | 5002 | 250277302 | Block 5002 | A | 1 | 14th Worc | 9 | 2-6 | Worcester | 2 | 6 | 36-025-38 | 36-025-38 | 01606 | 104 | 3602538+3 |
| 730200 | 5002 | 250277302 | Block 5002 | A | 1 | 14th Worc | 9 | 2-6 | Worcester | 2 | 6 | 36-025-38 | 36-025-38 | 01606 | 104 | 3602538+3 |
| 730200 | 5002 | 250277302 | Block 5002 | A | 1 | 14th Worc | 9 | 2-6 | Worcester | 2 | 6 | 36-025-23 | 36-025-23 | 01606 | 101 | 3602523+2 |
| 730200 | 5002 | 250277302 | Block 5002 | A | 1 | 14th Worc | 9 | 2-6 | Worcester | 2 | 6 | 36-025-36 | 36-025-36 | 01606 | 104 | 3602536+3 |
| 730200 | 5002 | 250277302 | Block 5002 | A | 1 | 14th Worc | 9 | 2-6 | Worcester | 2 | 6 | 36-025-36 | 36-025-36 | 01606 | 104 | 3602536+3 |
| 730401 | 1000 | 250277304 | Block 1000 | A | 1 | 14th Worc | 9 | 2-6 | Worcester | 2 | 6 | 36-034-00 | 36-034-00 | 01606-181 | 101 | 360340030 |
| 730200 | 5002 | 250277302 | Block 5002 | A | 1 | 14th Worc | 9 | 2-6 | Worcester | 2 | 6 | 36-025-00 | 36-025-00 | 01606-186 | 101 | 360250014 |
| 730200 | 5002 | 250277302 | Block 5002 | A | 1 | 14th Worc | 9 | 2-6 | Worcester | 2 | 6 | 36-025-48 | 36-025-48 | 01606 | 104 | 3602548+4 |
| 730200 | 5002 | 250277302 | Block 5002 | A | 1 | 14th Worc | 9 | 2-6 | Worcester | 2 | 6 | 36-025-48 | 36-025-48 | 01606 | 104 | 3602548+4 |
| 730200 | 5002 | 250277302 | Block 5002 | A | 1 | 14th Worc | 9 | 2-6 | Worcester | 2 | 6 | 36-025-50 | 36-025-50 | 01606 | 104 | 3602550+5 |
| 730200 | 5002 | 250277302 | Block 5002 | A | 1 | 14th Worc | 9 | 2-6 | Worcester | 2 | 6 | 36-025-50 | 36-025-50 | 01606 | 104 | 3602550+5 |
| 730200 | 5002 | 250277302 | Block 5002 | A | 1 | 14th Worc | 9 | 2-6 | Worcester | 2 | 6 | 36-025-25 | 36-025-25 | 01606 | 104 | 3602525+2 |

| | | | | | | | | | | | | | | | | |
|--------|------|-----------|------------|---|---|-----------|---|-----|-----------|---|---|-----------|-----------|-----------|-----|-----------|
| 730200 | 5002 | 250277302 | Block 5002 | A | 1 | 14th Worc | 9 | 2-6 | Worcester | 2 | 6 | 36-025-25 | 36-025-25 | 01606 | 104 | 3602525+2 |
| 730200 | 5007 | 250277302 | Block 5007 | A | 1 | 14th Worc | 9 | 2-6 | Worcester | 2 | 6 | 36-023-02 | 36-023-02 | 01606-211 | 101 | 3602302+2 |
| 730200 | 3013 | 250277302 | Block 3013 | A | 1 | 14th Worc | 9 | 2-6 | Worcester | 2 | 6 | 36-007-97 | 36-007-97 | 01606-311 | 104 | 3600797+9 |
| 730200 | 5002 | 250277302 | Block 5002 | A | 1 | 14th Worc | 9 | 2-6 | Worcester | 2 | 6 | 36-025-40 | 36-025-40 | 01606 | 104 | 3602540+4 |
| 730200 | 5002 | 250277302 | Block 5002 | A | 1 | 14th Worc | 9 | 2-6 | Worcester | 2 | 6 | 36-025-40 | 36-025-40 | 01606 | 104 | 3602540+4 |
| 730200 | 3013 | 250277302 | Block 3013 | A | 1 | 14th Worc | 9 | 2-6 | Worcester | 2 | 6 | 36-007-81 | 36-007-81 | 01606-176 | 101 | 3600781+8 |
| 730200 | 5002 | 250277302 | Block 5002 | A | 1 | 14th Worc | 9 | 2-6 | Worcester | 2 | 6 | 36-025-42 | 36-025-42 | 01606 | 104 | 3602542+4 |
| 730200 | 5002 | 250277302 | Block 5002 | A | 1 | 14th Worc | 9 | 2-6 | Worcester | 2 | 6 | 36-025-42 | 36-025-42 | 01606 | 104 | 3602542+4 |
| 730200 | 5002 | 250277302 | Block 5002 | A | 1 | 14th Worc | 9 | 2-6 | Worcester | 2 | 6 | 36-025-00 | 36-025-00 | 01606-171 | 101 | 360250014 |
| 730200 | 5002 | 250277302 | Block 5002 | A | 1 | 14th Worc | 9 | 2-6 | Worcester | 2 | 6 | 36-025-52 | 36-025-52 | 01606-180 | 104 | 3602552+5 |
| 730200 | 5002 | 250277302 | Block 5002 | A | 1 | 14th Worc | 9 | 2-6 | Worcester | 2 | 6 | 36-025-52 | 36-025-52 | 01606-180 | 104 | 3602552+5 |
| 730200 | 5002 | 250277302 | Block 5002 | A | 1 | 14th Worc | 9 | 2-6 | Worcester | 2 | 6 | 36-025-27 | 36-025-27 | 01606 | 104 | 3602527+2 |
| 730200 | 5002 | 250277302 | Block 5002 | A | 1 | 14th Worc | 9 | 2-6 | Worcester | 2 | 6 | 36-025-27 | 36-025-27 | 01606 | 104 | 3602527+2 |
| 730200 | 5002 | 250277302 | Block 5002 | A | 1 | 14th Worc | 9 | 2-6 | Worcester | 2 | 6 | 36-025-44 | 36-025-44 | 01606 | 104 | 3602544+4 |
| 730200 | 5002 | 250277302 | Block 5002 | A | 1 | 14th Worc | 9 | 2-6 | Worcester | 2 | 6 | 36-025-44 | 36-025-44 | 01606 | 104 | 3602544+4 |
| 730200 | 5002 | 250277302 | Block 5002 | A | 1 | 14th Worc | 9 | 2-6 | Worcester | 2 | 6 | 36-025-29 | 36-025-29 | 01606-186 | 104 | 3602529+3 |
| 730200 | 5002 | 250277302 | Block 5002 | A | 1 | 14th Worc | 9 | 2-6 | Worcester | 2 | 6 | 36-025-29 | 36-025-29 | 01606-186 | 104 | 3602529+3 |
| 730200 | 5002 | 250277302 | Block 5002 | A | 1 | 14th Worc | 9 | 2-6 | Worcester | 2 | 6 | 36-025-46 | 36-025-46 | 01606 | 104 | 3602546+4 |
| 730200 | 5002 | 250277302 | Block 5002 | A | 1 | 14th Worc | 9 | 2-6 | Worcester | 2 | 6 | 36-025-46 | 36-025-46 | 01606 | 104 | 3602546+4 |
| 730200 | 5002 | 250277302 | Block 5002 | A | 1 | 14th Worc | 9 | 2-6 | Worcester | 2 | 6 | 36-025-31 | 36-025-31 | 01606 | 104 | 3602531+3 |
| 730200 | 5002 | 250277302 | Block 5002 | A | 1 | 14th Worc | 9 | 2-6 | Worcester | 2 | 6 | 36-025-31 | 36-025-31 | 01606 | 104 | 3602531+3 |
| 730200 | 5002 | 250277302 | Block 5002 | A | 1 | 14th Worc | 9 | 2-6 | Worcester | 2 | 6 | 36-025-17 | 36-025-17 | 01606 | 104 | 3602517+1 |
| 730200 | 5002 | 250277302 | Block 5002 | A | 1 | 14th Worc | 9 | 2-6 | Worcester | 2 | 6 | 36-025-17 | 36-025-17 | 01606 | 104 | 3602517+1 |
| 730200 | 5002 | 250277302 | Block 5002 | A | 1 | 14th Worc | 9 | 2-6 | Worcester | 2 | 6 | 36-025-19 | 36-025-19 | 01606 | 104 | 3602519+2 |
| 730200 | 5002 | 250277302 | Block 5002 | A | 1 | 14th Worc | 9 | 2-6 | Worcester | 2 | 6 | 36-025-19 | 36-025-19 | 01606 | 104 | 3602519+2 |
| 730200 | 5002 | 250277302 | Block 5002 | A | 1 | 14th Worc | 9 | 2-6 | Worcester | 2 | 6 | 36-025-34 | 36-025-34 | 01606 | 104 | 3602534+3 |
| 730200 | 5002 | 250277302 | Block 5002 | A | 1 | 14th Worc | 9 | 2-6 | Worcester | 2 | 6 | 36-025-34 | 36-025-34 | 01606 | 104 | 3602534+3 |
| 730200 | 2013 | 250277302 | Block 2013 | A | 1 | 14th Worc | 9 | 2-6 | Worcester | 2 | 6 | 36-022-85 | 36-022-85 | 01606-165 | 101 | 3602285+8 |
| 730200 | 2013 | 250277302 | Block 2013 | A | 1 | 14th Worc | 9 | 2-6 | Worcester | 2 | 6 | 36-022-69 | 36-022-69 | 01606-166 | 101 | 3602269+7 |
| 730200 | 3013 | 250277302 | Block 3013 | A | 1 | 14th Worc | 9 | 2-6 | Worcester | 2 | 6 | 36-007-90 | 36-007-90 | 01606-176 | 101 | 3600790+9 |
| 730200 | 2013 | 250277302 | Block 2013 | A | 1 | 14th Worc | 9 | 2-6 | Worcester | 2 | 6 | 36-022-71 | 36-022-71 | 01606-166 | 101 | 3602271+7 |
| 730200 | 2013 | 250277302 | Block 2013 | A | 1 | 14th Worc | 9 | 2-6 | Worcester | 2 | 6 | 36-022-67 | 36-022-67 | 01606-166 | 101 | 3602267+6 |
| 730200 | 2007 | 250277302 | Block 2007 | A | 1 | 14th Worc | 9 | 2-6 | Worcester | 2 | 6 | 36-020-00 | 36-020-00 | 01606-166 | 101 | 360200014 |
| 730200 | 2007 | 250277302 | Block 2007 | A | 1 | 14th Worc | 9 | 2-6 | Worcester | 2 | 6 | 36-020-00 | 36-020-00 | 01606-161 | 101 | 360200015 |

| | | | | | | | | | | | | | | | | |
|--------|------|-----------|------------|---|---|-----------|---|------|-----------|----|---|------------|--------------|-----------|-----|-----------|
| 730200 | 2004 | 250277302 | Block 2004 | A | 1 | 14th Worc | 9 | 2-6 | Worcester | 2 | 6 | 36-015-001 | 36-015-001 | 01606-163 | 101 | 360150019 |
| 730200 | 2010 | 250277302 | Block 2010 | A | 1 | 14th Worc | 9 | 2-6 | Worcester | 2 | 6 | 36-014-001 | 36-014-001 | 01606-161 | 101 | 360140011 |
| 730200 | 2004 | 250277302 | Block 2004 | A | 1 | 14th Worc | 9 | 2-6 | Worcester | 2 | 6 | 36-015-002 | 36-015-002 | 01606-164 | 101 | 360150024 |
| 730200 | 2007 | 250277302 | Block 2007 | A | 1 | 14th Worc | 9 | 2-6 | Worcester | 2 | 6 | 36-020-001 | 36-020-001 | 01606-166 | 101 | 360200013 |
| 730200 | 2010 | 250277302 | Block 2010 | A | 1 | 14th Worc | 9 | 2-6 | Worcester | 2 | 6 | 36-014-001 | 36-014-001 | 01606-162 | 101 | 360140011 |
| 730200 | 2004 | 250277302 | Block 2004 | A | 1 | 14th Worc | 9 | 2-6 | Worcester | 2 | 6 | 36-015-001 | 36-015-001 | 01606-163 | 101 | 360150019 |
| 730200 | 2010 | 250277302 | Block 2010 | A | 1 | 14th Worc | 9 | 2-6 | Worcester | 2 | 6 | 36-014-001 | 36-014-001 | 01606-162 | 101 | 360140011 |
| 730200 | 2004 | 250277302 | Block 2004 | A | 1 | 14th Worc | 9 | 2-6 | Worcester | 2 | 6 | 36-015-024 | 36-015-024 | 01606-164 | 101 | 360150248 |
| 730200 | 2007 | 250277302 | Block 2007 | A | 1 | 14th Worc | 9 | 2-6 | Worcester | 2 | 6 | 36-020-001 | 36-020-001 | 01606 | 101 | 360200015 |
| 730200 | 2004 | 250277302 | Block 2004 | A | 1 | 14th Worc | 9 | 2-6 | Worcester | 2 | 6 | 36-014-001 | 36-014-001 | 01606-163 | 101 | 360140019 |
| 730200 | 2010 | 250277302 | Block 2010 | A | 1 | 14th Worc | 9 | 2-6 | Worcester | 2 | 6 | 36-014-001 | 36-014-001 | 01606-156 | 101 | 360140018 |
| 730200 | 2004 | 250277302 | Block 2004 | A | 1 | 14th Worc | 9 | 2-6 | Worcester | 2 | 6 | 36-015-002 | 36-015-002 | 01606-163 | 101 | 360150020 |
| 730200 | 2004 | 250277302 | Block 2004 | A | 1 | 14th Worc | 9 | 2-6 | Worcester | 2 | 6 | 36-014-001 | 36-014-001 | 01606-156 | 101 | 360140018 |
| 730200 | 2004 | 250277302 | Block 2004 | A | 1 | 14th Worc | 9 | 2-6 | Worcester | 2 | 6 | 36-015-002 | 36-015-002 | 01606-164 | 101 | 360150024 |
| 730500 | 3003 | 250277305 | Block 3003 | A | 2 | 14th Worc | 9 | 3-3 | Worcester | 3 | 3 | 20-021-384 | 20-021-384 | 01605-121 | 101 | 2002138+3 |
| 730500 | 3003 | 250277305 | Block 3003 | A | 2 | 14th Worc | 9 | 3-3 | Worcester | 3 | 3 | 20-021-274 | 20-021-274 | 01605-121 | 104 | 2002127+2 |
| 730500 | 3003 | 250277305 | Block 3003 | A | 2 | 14th Worc | 9 | 3-3 | Worcester | 3 | 3 | 20-021-334 | 20-021-334 | 01605-121 | 101 | 2002133+3 |
| 730600 | 2008 | 250277306 | Block 2008 | A | 2 | 14th Worc | 9 | 3-3 | Worcester | 3 | 3 | 21-003-7B4 | 21-003-7B4 | 01605-380 | 101 | 210037B+7 |
| 730600 | 2008 | 250277306 | Block 2008 | A | 2 | 14th Worc | 9 | 3-3 | Worcester | 3 | 3 | 21-005-384 | 21-005-384 | 01605-380 | 101 | 2100538+3 |
| 730600 | 2003 | 250277306 | Block 2003 | A | 2 | 14th Worc | 9 | 3-3 | Worcester | 3 | 3 | 33-002-000 | 33-002-000 | 01605-310 | 101 | 330020001 |
| 730600 | 2003 | 250277306 | Block 2003 | A | 2 | 14th Worc | 9 | 3-3 | Worcester | 3 | 3 | 33-004-000 | 33-004-000 | 01605-310 | 101 | 330040002 |
| 730600 | 2003 | 250277306 | Block 2003 | A | 2 | 14th Worc | 9 | 3-3 | Worcester | 3 | 3 | 33-004-294 | 33-004-294 | 01605-312 | 930 | 3300429+3 |
| 730600 | 2003 | 250277306 | Block 2003 | A | 2 | 14th Worc | 9 | 3-3 | Worcester | 3 | 3 | 33-004-234 | 33-004-234 | 01605-314 | 101 | 3300423+2 |
| 730600 | 2003 | 250277306 | Block 2003 | A | 2 | 14th Worc | 9 | 3-3 | Worcester | 3 | 3 | 33-004-104 | 33-004-104 | 01605-310 | 101 | 3300410+1 |
| 730600 | 2003 | 250277306 | Block 2003 | A | 2 | 14th Worc | 9 | 3-3 | Worcester | 3 | 3 | 33-004-134 | 33-004-134 | 01605-314 | 101 | 3300413+1 |
| 730600 | 2003 | 250277306 | Block 2003 | A | 2 | 14th Worc | 9 | 3-3 | Worcester | 3 | 3 | 33-004-314 | 33-004-314 | 01605-313 | 101 | 3300431+3 |
| 732002 | 2028 | 250277320 | Block 2028 | C | 2 | 14th Worc | 9 | 3-5 | Worcester | 3 | 5 | 46-013-324 | 46-013-32+33 | | 101 | 4601332+3 |
| 732002 | 2028 | 250277320 | Block 2028 | C | 2 | 14th Worc | 9 | 3-5 | Worcester | 3 | 5 | 46-015-494 | 46-015-494 | 01604-131 | 104 | 4601549+5 |
| 732002 | 2028 | 250277320 | Block 2028 | C | 2 | 14th Worc | 9 | 3-5 | Worcester | 3 | 5 | 46-015-474 | 46-015-474 | 0160412 | 101 | 4601547+4 |
| 732002 | 2028 | 250277320 | Block 2028 | C | 2 | 14th Worc | 9 | 3-5 | Worcester | 3 | 5 | 46-015-434 | 46-015-434 | 0160412 | 101 | 4601543+4 |
| 732002 | 2028 | 250277320 | Block 2028 | C | 2 | 14th Worc | 9 | 3-5 | Worcester | 3 | 5 | 46-015-414 | 46-015-414 | 01605 | 101 | 4601541+4 |
| 732002 | 2028 | 250277320 | Block 2028 | C | 2 | 14th Worc | 9 | 3-5 | Worcester | 3 | 5 | 46-015-454 | 46-015-454 | 0160412 | 101 | 4601545+4 |
| 732002 | 2028 | 250277320 | Block 2028 | C | 2 | 14th Worc | 9 | 3-5 | Worcester | 3 | 5 | 46-015-394 | 46-015-39+40 | | 132 | 4601539+4 |
| 731500 | 5008 | 250277315 | Block 5008 | F | 4 | 15th Worc | 9 | 10-4 | Worcester | 10 | 4 | 06-009-484 | 06-009-484 | 01610 | 112 | 0600948+6 |

| | | | | | | | | | | | | | | | | |
|--------|------|-----------|------------|---|---|-----------|---|------|-----------|----|----|-----------|-----------|-----------|-----|-----------|
| 731500 | 5008 | 250277315 | Block 5008 | F | 4 | 15th Worc | 9 | 10-4 | Worcester | 10 | 4 | 06-009-48 | 06-009-48 | 01610 | 112 | 0600948+6 |
| 731500 | 5008 | 250277315 | Block 5008 | F | 4 | 15th Worc | 9 | 10-4 | Worcester | 10 | 4 | 06-009-48 | 06-009-48 | 01610 | 112 | 0600948+6 |
| 731500 | 5008 | 250277315 | Block 5008 | F | 4 | 15th Worc | 9 | 10-4 | Worcester | 10 | 4 | 06-009-48 | 06-009-48 | 01610 | 112 | 0600948+6 |
| 731500 | 5009 | 250277315 | Block 5009 | F | 4 | 15th Worc | 9 | 10-4 | Worcester | 10 | 4 | 06-009-36 | 06-009-36 | 01609-180 | 316 | 0600936+5 |
| 731500 | 5008 | 250277315 | Block 5008 | F | 4 | 15th Worc | 9 | 10-4 | Worcester | 10 | 4 | 06-009-29 | 06-009-29 | 01609-182 | 316 | 0600929+3 |
| 731500 | 5008 | 250277315 | Block 5008 | F | 4 | 15th Worc | 9 | 10-4 | Worcester | 10 | 4 | 06-009-29 | 06-009-29 | 01609-182 | 316 | 0600929+3 |
| 731500 | 5008 | 250277315 | Block 5008 | F | 4 | 15th Worc | 9 | 10-4 | Worcester | 10 | 4 | 06-009-17 | 06-009-17 | 01609-188 | 959 | 0600917+1 |
| 731500 | 5003 | 250277315 | Block 5003 | F | 4 | 15th Worc | 9 | 10-4 | Worcester | 10 | 4 | 06-003-37 | 06-003-37 | 01609-188 | 959 | 0600337+3 |
| 731500 | 5003 | 250277315 | Block 5003 | F | 4 | 15th Worc | 9 | 10-4 | Worcester | 10 | 4 | 06-003-37 | 06-003-37 | 01609-188 | 959 | 0600337+3 |
| 731500 | 5003 | 250277315 | Block 5003 | F | 4 | 15th Worc | 9 | 10-4 | Worcester | 10 | 4 | 06-003-37 | 06-003-37 | 01609-188 | 959 | 0600337+3 |
| 731500 | 5003 | 250277315 | Block 5003 | F | 4 | 15th Worc | 9 | 10-4 | Worcester | 10 | 4 | 06-003-29 | 06-003-29 | 01609-181 | 325 | 0600329+3 |
| 731500 | 5003 | 250277315 | Block 5003 | F | 4 | 15th Worc | 9 | 10-4 | Worcester | 10 | 4 | 06-003-29 | 06-003-29 | 01609-181 | 325 | 0600329+3 |
| 732001 | 1000 | 250277320 | Block 1000 | B | 1 | 14th Worc | 9 | 2-6A | Worcester | 2 | 6A | 53-002-00 | 53-002-00 | 01606 | 101 | 530020001 |
| 730401 | 1001 | 250277304 | Block 1001 | A | 1 | 14th Worc | 9 | 2-6 | Worcester | 2 | 6 | 36-036-01 | 36-036-01 | 01606 | 104 | 360360125 |
| 730401 | 1001 | 250277304 | Block 1001 | A | 1 | 14th Worc | 9 | 2-6 | Worcester | 2 | 6 | 36-036-00 | 36-036-00 | 01606-184 | 101 | 360360012 |
| 730200 | 5007 | 250277302 | Block 5007 | A | 1 | 14th Worc | 9 | 2-6 | Worcester | 2 | 6 | 36-023-00 | 36-023-00 | 01606-211 | 101 | 360230001 |
| 730401 | 1001 | 250277304 | Block 1001 | A | 1 | 14th Worc | 9 | 2-6 | Worcester | 2 | 6 | 36-034-00 | 36-034-00 | 01606-183 | 101 | 360340023 |
| 730200 | 5007 | 250277302 | Block 5007 | A | 1 | 14th Worc | 9 | 2-6 | Worcester | 2 | 6 | 36-010-00 | 36-010-00 | 01606-210 | 101 | 360100016 |
| 730401 | 1000 | 250277304 | Block 1000 | A | 1 | 14th Worc | 9 | 2-6 | Worcester | 2 | 6 | 36-034-00 | 36-034-00 | 01606-181 | 101 | 360340030 |
| 730401 | 1000 | 250277304 | Block 1000 | A | 1 | 14th Worc | 9 | 2-6 | Worcester | 2 | 6 | 36-034-03 | 36-034-03 | 01606-181 | 101 | 360340310 |
| 730200 | 5007 | 250277302 | Block 5007 | A | 1 | 14th Worc | 9 | 2-6 | Worcester | 2 | 6 | 36-010-00 | 36-010-00 | 01606-210 | 101 | 360100016 |
| 730401 | 1001 | 250277304 | Block 1001 | A | 1 | 14th Worc | 9 | 2-6 | Worcester | 2 | 6 | 36-034-00 | 36-034-00 | 01606-184 | 101 | 360340026 |
| 730401 | 1000 | 250277304 | Block 1000 | A | 1 | 14th Worc | 9 | 2-6 | Worcester | 2 | 6 | 36-034-00 | 36-034-00 | 01606-181 | 101 | 360340030 |
| 730401 | 1001 | 250277304 | Block 1001 | A | 1 | 14th Worc | 9 | 2-6 | Worcester | 2 | 6 | 36-036-01 | 36-036-01 | 01606-184 | 101 | 360360127 |
| 730401 | 1001 | 250277304 | Block 1001 | A | 1 | 14th Worc | 9 | 2-6 | Worcester | 2 | 6 | 36-036-00 | 36-036-00 | 01606-184 | 101 | 360360013 |
| 730401 | 1001 | 250277304 | Block 1001 | A | 1 | 14th Worc | 9 | 2-6 | Worcester | 2 | 6 | 36-036-00 | 36-036-00 | 01606-183 | 101 | 360360012 |
| 730401 | 1000 | 250277304 | Block 1000 | A | 1 | 14th Worc | 9 | 2-6 | Worcester | 2 | 6 | 36-034-00 | 36-034-00 | 01606-184 | 101 | 360340027 |
| 730401 | 1001 | 250277304 | Block 1001 | A | 1 | 14th Worc | 9 | 2-6 | Worcester | 2 | 6 | 36-034-00 | 36-034-00 | 01606-184 | 101 | 360340026 |
| 730401 | 1001 | 250277304 | Block 1001 | A | 1 | 14th Worc | 9 | 2-6 | Worcester | 2 | 6 | 36-034-00 | 36-034-00 | 01606-184 | 101 | 360340026 |
| 730401 | 1001 | 250277304 | Block 1001 | A | 1 | 14th Worc | 9 | 2-6 | Worcester | 2 | 6 | 36-034-00 | 36-034-00 | 01606-183 | 101 | 360340023 |
| 730401 | 1001 | 250277304 | Block 1001 | A | 1 | 14th Worc | 9 | 2-6 | Worcester | 2 | 6 | 36-034-00 | 36-034-00 | 01606-183 | 101 | 360340023 |
| 730401 | 1001 | 250277304 | Block 1001 | A | 1 | 14th Worc | 9 | 2-6 | Worcester | 2 | 6 | 36-034-00 | 36-034-00 | 01606-183 | 101 | 360340023 |
| 730200 | 5007 | 250277302 | Block 5007 | A | 1 | 14th Worc | 9 | 2-6 | Worcester | 2 | 6 | 36-010-00 | 36-010-00 | 01606-210 | 101 | 360100016 |
| 730401 | 1000 | 250277304 | Block 1000 | A | 1 | 14th Worc | 9 | 2-6 | Worcester | 2 | 6 | 36-034-00 | 36-034-00 | 01606-184 | 101 | 360340027 |

| | | | | | | | | | | | | | | | | |
|--------|------|-----------|------------|---|---|-----------|---|-----|-----------|---|---|-----------|-----------|-----------|-----|-----------|
| 730200 | 5007 | 250277302 | Block 5007 | A | 1 | 14th Worc | 9 | 2-6 | Worcester | 2 | 6 | 36-010-00 | 36-010-00 | 01606-210 | 101 | 360100016 |
| 730401 | 1001 | 250277304 | Block 1001 | A | 1 | 14th Worc | 9 | 2-6 | Worcester | 2 | 6 | 36-034-00 | 36-034-00 | 01606-184 | 101 | 360340026 |
| 730200 | 5007 | 250277302 | Block 5007 | A | 1 | 14th Worc | 9 | 2-6 | Worcester | 2 | 6 | 36-010-00 | 36-010-00 | 01606-210 | 104 | 360100015 |
| 730401 | 1000 | 250277304 | Block 1000 | A | 1 | 14th Worc | 9 | 2-6 | Worcester | 2 | 6 | 36-034-00 | 36-034-00 | 01606-181 | 101 | 360340030 |
| 730401 | 1001 | 250277304 | Block 1001 | A | 1 | 14th Worc | 9 | 2-6 | Worcester | 2 | 6 | 36-034-00 | 36-034-00 | 01606-183 | 101 | 360340023 |
| 730401 | 1000 | 250277304 | Block 1000 | A | 1 | 14th Worc | 9 | 2-6 | Worcester | 2 | 6 | 36-034-00 | 36-034-00 | 01606-181 | 101 | 360340030 |
| 730200 | 3013 | 250277302 | Block 3013 | A | 1 | 14th Worc | 9 | 2-6 | Worcester | 2 | 6 | 36-007-00 | 36-007-00 | 01606-176 | 101 | 360070008 |
| 730200 | 5007 | 250277302 | Block 5007 | A | 1 | 14th Worc | 9 | 2-6 | Worcester | 2 | 6 | 36-010-00 | 36-010-00 | 01606-210 | 101 | 360100016 |
| 730401 | 1000 | 250277304 | Block 1000 | A | 1 | 14th Worc | 9 | 2-6 | Worcester | 2 | 6 | 36-034-00 | 36-034-00 | 01606-184 | 101 | 360340027 |
| 730401 | 1001 | 250277304 | Block 1001 | A | 1 | 14th Worc | 9 | 2-6 | Worcester | 2 | 6 | 36-034-00 | 36-034-00 | 01606-184 | 101 | 360340026 |
| 730401 | 1000 | 250277304 | Block 1000 | A | 1 | 14th Worc | 9 | 2-6 | Worcester | 2 | 6 | 36-034-00 | 36-034-00 | 01606-181 | 101 | 360340030 |
| 730200 | 5007 | 250277302 | Block 5007 | A | 1 | 14th Worc | 9 | 2-6 | Worcester | 2 | 6 | 36-023-00 | 36-023-00 | 01606-211 | 101 | 360230000 |
| 730401 | 1001 | 250277304 | Block 1001 | A | 1 | 14th Worc | 9 | 2-6 | Worcester | 2 | 6 | 36-036-00 | 36-036-00 | 01606-183 | 101 | 360360012 |
| 730200 | 3013 | 250277302 | Block 3013 | A | 1 | 14th Worc | 9 | 2-6 | Worcester | 2 | 6 | 36-007-00 | 36-007-00 | 01606-311 | 101 | 360070009 |
| 730200 | 5007 | 250277302 | Block 5007 | A | 1 | 14th Worc | 9 | 2-6 | Worcester | 2 | 6 | 36-023-00 | 36-023-00 | 01606-211 | 101 | 360230000 |
| 730200 | 3013 | 250277302 | Block 3013 | A | 1 | 14th Worc | 9 | 2-6 | Worcester | 2 | 6 | 36-007-00 | 36-007-00 | 01606-311 | 101 | 360070009 |
| 730200 | 5007 | 250277302 | Block 5007 | A | 1 | 14th Worc | 9 | 2-6 | Worcester | 2 | 6 | 36-010-00 | 36-010-00 | 01606-175 | 104 | 360100015 |
| 730200 | 5007 | 250277302 | Block 5007 | A | 1 | 14th Worc | 9 | 2-6 | Worcester | 2 | 6 | 36-010-00 | 36-010-00 | 01606-175 | 104 | 360100015 |
| 730200 | 5007 | 250277302 | Block 5007 | A | 1 | 14th Worc | 9 | 2-6 | Worcester | 2 | 6 | 36-010-00 | 36-010-00 | 01606-210 | 104 | 360100015 |
| 730200 | 5002 | 250277302 | Block 5002 | A | 1 | 14th Worc | 9 | 2-6 | Worcester | 2 | 6 | 36-025-00 | 36-025-00 | 01606-186 | 101 | 360250014 |
| 730200 | 5002 | 250277302 | Block 5002 | A | 1 | 14th Worc | 9 | 2-6 | Worcester | 2 | 6 | 36-025-00 | 36-025-00 | 01606 | 101 | 360250027 |
| 730200 | 5007 | 250277302 | Block 5007 | A | 1 | 14th Worc | 9 | 2-6 | Worcester | 2 | 6 | 36-023-00 | 36-023-00 | 01606-211 | 101 | 360230000 |
| 730200 | 3013 | 250277302 | Block 3013 | A | 1 | 14th Worc | 9 | 2-6 | Worcester | 2 | 6 | 36-007-00 | 36-007-00 | 01606-176 | 101 | 360070008 |
| 730200 | 5007 | 250277302 | Block 5007 | A | 1 | 14th Worc | 9 | 2-6 | Worcester | 2 | 6 | 36-023-00 | 36-023-00 | 01606-211 | 101 | 360230000 |
| 730200 | 5007 | 250277302 | Block 5007 | A | 1 | 14th Worc | 9 | 2-6 | Worcester | 2 | 6 | 36-023-00 | 36-023-00 | 01606-175 | 101 | 360230000 |
| 730200 | 3013 | 250277302 | Block 3013 | A | 1 | 14th Worc | 9 | 2-6 | Worcester | 2 | 6 | 36-007-00 | 36-007-00 | 01606-311 | 101 | 360070009 |
| 730200 | 3013 | 250277302 | Block 3013 | A | 1 | 14th Worc | 9 | 2-6 | Worcester | 2 | 6 | 36-007-00 | 36-007-00 | 01606-176 | 101 | 360070008 |
| 730200 | 5002 | 250277302 | Block 5002 | A | 1 | 14th Worc | 9 | 2-6 | Worcester | 2 | 6 | 36-025-00 | 36-025-00 | 01606-186 | 101 | 360250014 |
| 730200 | 3013 | 250277302 | Block 3013 | A | 1 | 14th Worc | 9 | 2-6 | Worcester | 2 | 6 | 36-007-00 | 36-007-00 | 01606-176 | 101 | 360070008 |
| 730200 | 2013 | 250277302 | Block 2013 | A | 1 | 14th Worc | 9 | 2-6 | Worcester | 2 | 6 | 36-022-00 | 36-022-00 | 01606-175 | 101 | 360220077 |
| 730200 | 5002 | 250277302 | Block 5002 | A | 1 | 14th Worc | 9 | 2-6 | Worcester | 2 | 6 | 36-025-00 | 36-025-00 | 01606-171 | 101 | 360250014 |
| 730200 | 3013 | 250277302 | Block 3013 | A | 1 | 14th Worc | 9 | 2-6 | Worcester | 2 | 6 | 36-007-00 | 36-007-00 | 01606-311 | 101 | 360070010 |
| 730200 | 2013 | 250277302 | Block 2013 | A | 1 | 14th Worc | 9 | 2-6 | Worcester | 2 | 6 | 36-022-00 | 36-022-00 | 01606-76 | 101 | 360220007 |
| 730200 | 2013 | 250277302 | Block 2013 | A | 1 | 14th Worc | 9 | 2-6 | Worcester | 2 | 6 | 36-022-00 | 36-022-00 | 01606-166 | 101 | 360220077 |

| | | | | | | | | | | | | | | | | |
|--------|------|-----------|------------|---|---|-----------|---|-----|-----------|---|---|-----------|--------------|-----------|-----|------------|
| 730200 | 2013 | 250277302 | Block 2013 | A | 1 | 14th Worc | 9 | 2-6 | Worcester | 2 | 6 | 36-022-00 | 36-022-00 | 01606-175 | 101 | 360220079 |
| 730200 | 2013 | 250277302 | Block 2013 | A | 1 | 14th Worc | 9 | 2-6 | Worcester | 2 | 6 | 36-022-00 | 36-022-00 | 01606-165 | 101 | 360220008 |
| 730200 | 2013 | 250277302 | Block 2013 | A | 1 | 14th Worc | 9 | 2-6 | Worcester | 2 | 6 | 36-022-00 | 36-022-00 | 01606-165 | 101 | 360220008 |
| 730200 | 3013 | 250277302 | Block 3013 | A | 1 | 14th Worc | 9 | 2-6 | Worcester | 2 | 6 | 36-007-00 | 36-007-00 | 01606-160 | 101 | 360070010 |
| 730200 | 3013 | 250277302 | Block 3013 | A | 1 | 14th Worc | 9 | 2-6 | Worcester | 2 | 6 | 36-007-00 | 36-007-00 | 01606-310 | 101 | 360070009 |
| 730200 | 2013 | 250277302 | Block 2013 | A | 1 | 14th Worc | 9 | 2-6 | Worcester | 2 | 6 | 36-022-73 | 36-022-73 | 01606-166 | 101 | 3602273-7! |
| 730200 | 2007 | 250277302 | Block 2007 | A | 1 | 14th Worc | 9 | 2-6 | Worcester | 2 | 6 | 36-020-01 | 36-020-01 | 01606-166 | 101 | 360200144 |
| 730200 | 2007 | 250277302 | Block 2007 | A | 1 | 14th Worc | 9 | 2-6 | Worcester | 2 | 6 | 36-020-00 | 36-020-00 | 01606-166 | 101 | 360200014 |
| 730200 | 2013 | 250277302 | Block 2013 | A | 1 | 14th Worc | 9 | 2-6 | Worcester | 2 | 6 | 36-022-00 | 36-022-00 | 01606-165 | 101 | 360220008 |
| 730200 | 2007 | 250277302 | Block 2007 | A | 1 | 14th Worc | 9 | 2-6 | Worcester | 2 | 6 | 36-020-00 | 36-020-00 | 01606-170 | 101 | 360200014 |
| 730200 | 2007 | 250277302 | Block 2007 | A | 1 | 14th Worc | 9 | 2-6 | Worcester | 2 | 6 | 36-020-00 | 36-020-00 | 01606-161 | 101 | 360200015 |
| 730200 | 2007 | 250277302 | Block 2007 | A | 1 | 14th Worc | 9 | 2-6 | Worcester | 2 | 6 | 36-020-00 | 36-020-00 | 01606-170 | 101 | 360200014 |
| 730200 | 5002 | 250277302 | Block 5002 | A | 1 | 14th Worc | 9 | 2-6 | Worcester | 2 | 6 | CO-NDO-0 | 36-025-00021 | | 102 | 360250002 |
| 730200 | 5002 | 250277302 | Block 5002 | A | 1 | 14th Worc | 9 | 2-6 | Worcester | 2 | 6 | CO-NDO-0 | 36-025-00021 | | 102 | 360250002 |
| 730200 | 2013 | 250277302 | Block 2013 | A | 1 | 14th Worc | 9 | 2-6 | Worcester | 2 | 6 | 36-022-00 | 36-022-00 | 01606-165 | 101 | 360220008 |
| 730200 | 3013 | 250277302 | Block 3013 | A | 1 | 14th Worc | 9 | 2-6 | Worcester | 2 | 6 | 36-007-00 | 36-007-00 | 01606-176 | 101 | 360070008 |
| 730200 | 3013 | 250277302 | Block 3013 | A | 1 | 14th Worc | 9 | 2-6 | Worcester | 2 | 6 | 36-007-00 | 36-007-00 | 01606-310 | 101 | 360070009 |
| 730200 | 2004 | 250277302 | Block 2004 | A | 1 | 14th Worc | 9 | 2-6 | Worcester | 2 | 6 | 36-015-00 | 36-015-00 | 01606-164 | 101 | 360150024 |
| 730200 | 2013 | 250277302 | Block 2013 | A | 1 | 14th Worc | 9 | 2-6 | Worcester | 2 | 6 | 36-022-00 | 36-022-00 | 01606-165 | 101 | 360220006 |
| 730200 | 2004 | 250277302 | Block 2004 | A | 1 | 14th Worc | 9 | 2-6 | Worcester | 2 | 6 | 36-015-00 | 36-015-00 | 01606-163 | 101 | 360150019 |
| 730200 | 2004 | 250277302 | Block 2004 | A | 1 | 14th Worc | 9 | 2-6 | Worcester | 2 | 6 | 36-015-00 | 36-015-00 | 01606-164 | 101 | 360150024 |
| 730200 | 2004 | 250277302 | Block 2004 | A | 1 | 14th Worc | 9 | 2-6 | Worcester | 2 | 6 | 36-015-00 | 36-015-00 | 01606-163 | 101 | 360150019 |
| 730200 | 2010 | 250277302 | Block 2010 | A | 1 | 14th Worc | 9 | 2-6 | Worcester | 2 | 6 | 36-014-00 | 36-014-00 | 01606-164 | 101 | 360140017 |
| 730200 | 2004 | 250277302 | Block 2004 | A | 1 | 14th Worc | 9 | 2-6 | Worcester | 2 | 6 | 36-014-00 | 36-014-00 | 01606-164 | 101 | 360140025 |
| 730200 | 2010 | 250277302 | Block 2010 | A | 1 | 14th Worc | 9 | 2-6 | Worcester | 2 | 6 | 36-014-00 | 36-014-00 | 01606-162 | 101 | 360140011 |
| 730200 | 2010 | 250277302 | Block 2010 | A | 1 | 14th Worc | 9 | 2-6 | Worcester | 2 | 6 | 36-014-00 | 36-014-00 | 01606-164 | 101 | 360140018 |
| 730200 | 2004 | 250277302 | Block 2004 | A | 1 | 14th Worc | 9 | 2-6 | Worcester | 2 | 6 | 36-014-00 | 36-014-00 | 01606-163 | 101 | 360140018 |
| 730200 | 2004 | 250277302 | Block 2004 | A | 1 | 14th Worc | 9 | 2-6 | Worcester | 2 | 6 | 36-014-00 | 36-014-00 | 01606-164 | 101 | 360140025 |
| 730200 | 2010 | 250277302 | Block 2010 | A | 1 | 14th Worc | 9 | 2-6 | Worcester | 2 | 6 | 36-014-00 | 36-014-00 | 01606-156 | 104 | 360140018 |
| 730200 | 2004 | 250277302 | Block 2004 | A | 1 | 14th Worc | 9 | 2-6 | Worcester | 2 | 6 | 36-014-00 | 36-014-00 | 01606-156 | 101 | 360140025 |
| 730600 | 2008 | 250277306 | Block 2008 | A | 2 | 14th Worc | 9 | 3-3 | Worcester | 3 | 3 | 21-005-00 | 21-005-00 | 01605-382 | 101 | 210050002 |
| 730600 | 2003 | 250277306 | Block 2003 | A | 2 | 14th Worc | 9 | 3-3 | Worcester | 3 | 3 | 33-002-00 | 33-002-00 | 01605-312 | 101 | 330020000 |
| 730600 | 2003 | 250277306 | Block 2003 | A | 2 | 14th Worc | 9 | 3-3 | Worcester | 3 | 3 | 33-002-00 | 33-002-00 | 01605-312 | 101 | 330020005 |
| 730600 | 2003 | 250277306 | Block 2003 | A | 2 | 14th Worc | 9 | 3-3 | Worcester | 3 | 3 | 33-002-00 | 33-002-00 | 01605-314 | 101 | 330020002 |

| | | | | | | | | | | | | | | | | |
|--------|------|-----------|------------|---|---|-----------|---|------|-----------|---|----|--------------|--------------|-----------|-----------|------------|
| 730600 | 2008 | 250277306 | Block 2008 | A | 2 | 14th Worc | 9 | 3-3 | Worcester | 3 | 3 | 21-005-000 | 21-005-00020 | 130 | 210050002 | |
| 730600 | 2008 | 250277306 | Block 2008 | A | 2 | 14th Worc | 9 | 3-3 | Worcester | 3 | 3 | 21-005-000 | 21-005-000 | 01605-380 | 130 | 210050002 |
| 730500 | 3003 | 250277305 | Block 3003 | A | 2 | 14th Worc | 9 | 3-3 | Worcester | 3 | 3 | 20-021-000 | 20-021-000 | 01605-121 | 101 | 200210004 |
| 732002 | 2028 | 250277320 | Block 2028 | C | 2 | 14th Worc | 9 | 3-5 | Worcester | 3 | 5 | 46-013-36-38 | | | | |
| 732002 | 2028 | 250277320 | Block 2028 | C | 2 | 14th Worc | 9 | 3-5 | Worcester | 3 | 5 | 46-013-36-38 | | | | |
| 732002 | 2028 | 250277320 | Block 2028 | C | 2 | 14th Worc | 9 | 3-5 | Worcester | 3 | 5 | 46-013-36-38 | | | | |
| 732002 | 2028 | 250277320 | Block 2028 | C | 2 | 14th Worc | 9 | 3-5 | Worcester | 3 | 5 | 46-013-36-38 | | | | |
| 731802 | 4003 | 250277318 | Block 4003 | B | 2 | 15th Worc | 9 | 4-2B | Worcester | 4 | 2B | 01-032-000 | 01-032-000 | 01605-306 | 104 | 010320000 |
| 731802 | 4003 | 250277318 | Block 4003 | B | 2 | 15th Worc | 9 | 4-2B | Worcester | 4 | 2B | 01-032-000 | 01-032-000 | 01605-306 | 104 | 010320000 |
| 731802 | 4003 | 250277318 | Block 4003 | B | 2 | 15th Worc | 9 | 4-2B | Worcester | 4 | 2B | 01-032-000 | 01-032-000 | 01605-306 | 105 | 010320001 |
| 731802 | 4003 | 250277318 | Block 4003 | B | 2 | 15th Worc | 9 | 4-2B | Worcester | 4 | 2B | 01-032-000 | 01-032-000 | 01605-306 | 105 | 010320001 |
| 731802 | 4003 | 250277318 | Block 4003 | B | 2 | 15th Worc | 9 | 4-2B | Worcester | 4 | 2B | CO-NDO-01 | 01-032-39- | 01605 | 102 | 0103239-01 |
| 731802 | 4003 | 250277318 | Block 4003 | B | 2 | 15th Worc | 9 | 4-2B | Worcester | 4 | 2B | 01-032-000 | 01-032-000 | 01605-306 | 105 | 010320002 |
| 731802 | 4003 | 250277318 | Block 4003 | B | 2 | 15th Worc | 9 | 4-2B | Worcester | 4 | 2B | 01-032-000 | 01-032-000 | 01605-306 | 105 | 010320002 |
| 731802 | 4003 | 250277318 | Block 4003 | B | 2 | 15th Worc | 9 | 4-2B | Worcester | 4 | 2B | 01-032-000 | 01-032-000 | 01605-306 | 105 | 010320002 |
| 731802 | 4003 | 250277318 | Block 4003 | B | 2 | 15th Worc | 9 | 4-2B | Worcester | 4 | 2B | 01-032-000 | 01-032-000 | 01605-302 | 101 | 010320002 |
| 731802 | 4003 | 250277318 | Block 4003 | B | 2 | 15th Worc | 9 | 4-2B | Worcester | 4 | 2B | 01-032-000 | 01-032-000 | 01605-306 | 960 | 010320005 |
| 731802 | 4003 | 250277318 | Block 4003 | B | 2 | 15th Worc | 9 | 4-2B | Worcester | 4 | 2B | 01-032-000 | 01-032-000 | 01605-302 | 104 | 010320002 |
| 731802 | 4003 | 250277318 | Block 4003 | B | 2 | 15th Worc | 9 | 4-2B | Worcester | 4 | 2B | 01-032-000 | 01-032-000 | 01605-306 | 960 | 010320001 |
| 730401 | 1001 | 250277304 | Block 1001 | A | 1 | 14th Worc | 9 | 2-6 | Worcester | 2 | 6 | 36-036-001 | 36-036-001 | 01606-183 | 101 | 360360011 |
| 730401 | 1001 | 250277304 | Block 1001 | A | 1 | 14th Worc | 9 | 2-6 | Worcester | 2 | 6 | 36-036-001 | 36-036-001 | 01606-184 | 104 | 360360013 |
| 730401 | 1001 | 250277304 | Block 1001 | A | 1 | 14th Worc | 9 | 2-6 | Worcester | 2 | 6 | 36-036-001 | 36-036-001 | 01606-183 | 104 | 360360012 |
| 730401 | 1001 | 250277304 | Block 1001 | A | 1 | 14th Worc | 9 | 2-6 | Worcester | 2 | 6 | 36-036-001 | 36-036-001 | 01606-184 | 101 | 360360013 |
| 730401 | 1001 | 250277304 | Block 1001 | A | 1 | 14th Worc | 9 | 2-6 | Worcester | 2 | 6 | 36-036-001 | 36-036-001 | 01606-184 | 101 | 360360013 |
| 730200 | 3013 | 250277302 | Block 3013 | A | 1 | 14th Worc | 9 | 2-6 | Worcester | 2 | 6 | 36-007-001 | 36-007-001 | 01606-311 | 101 | 360070010 |
| 730200 | 3013 | 250277302 | Block 3013 | A | 1 | 14th Worc | 9 | 2-6 | Worcester | 2 | 6 | 36-007-000 | 36-007-000 | 01606-176 | 101 | 360070009 |
| 730401 | 1001 | 250277304 | Block 1001 | A | 1 | 14th Worc | 9 | 2-6 | Worcester | 2 | 6 | 36-036-012 | 36-036-012 | 01606-180 | 132 | 360360120 |
| 730500 | 3003 | 250277305 | Block 3003 | A | 2 | 14th Worc | 9 | 3-3 | Worcester | 3 | 3 | 20-021-000 | 20-021-000 | 01605-121 | 101 | 200210002 |
| 730600 | 2008 | 250277306 | Block 2008 | A | 2 | 14th Worc | 9 | 3-3 | Worcester | 3 | 3 | 21-003-000 | 21-003-000 | 01605-380 | 104 | 210030007 |
| 730600 | 2003 | 250277306 | Block 2003 | A | 2 | 14th Worc | 9 | 3-3 | Worcester | 3 | 3 | 33-004-000 | 33-004-000 | 01605-314 | 101 | 330040000 |
| 730600 | 2003 | 250277306 | Block 2003 | A | 2 | 14th Worc | 9 | 3-3 | Worcester | 3 | 3 | 33-004-000 | 33-004-000 | 01605-314 | 101 | 330040000 |
| 730600 | 2003 | 250277306 | Block 2003 | A | 2 | 14th Worc | 9 | 3-3 | Worcester | 3 | 3 | 33-004-000 | 33-004-000 | 01605-314 | 101 | 330040000 |
| 731802 | 1006 | 250277318 | Block 1006 | B | 2 | 15th Worc | 9 | 4-2B | Worcester | 4 | 2B | 01-035-53A | 01-035-53A | 01605 | 104 | 0103553A- |
| 731802 | 1006 | 250277318 | Block 1006 | B | 2 | 15th Worc | 9 | 4-2B | Worcester | 4 | 2B | 01-035-005 | 01-035-005 | 01605-302 | 105 | 010350053 |

| | | | | | | | | | | | | | | | | |
|--------|------|-----------|------------|---|---|-----------|---|-------|-----------|----|----|------------|--------------|-----------|-----------|------------|
| 731802 | 1006 | 250277318 | Block 1006 | B | 2 | 15th Worc | 9 | 4-2B | Worcester | 4 | 2B | 01-035-000 | 01-035-00053 | 934 | 010350005 | |
| 731802 | 4003 | 250277318 | Block 4003 | B | 2 | 15th Worc | 9 | 4-2B | Worcester | 4 | 2B | 01-032-000 | 01-032-000 | 01605-306 | 104 | 010320004 |
| 731802 | 1006 | 250277318 | Block 1006 | B | 2 | 15th Worc | 9 | 4-2B | Worcester | 4 | 2B | 01-035-000 | 01-035-00085 | 930 | 010350008 | |
| 731802 | 4003 | 250277318 | Block 4003 | B | 2 | 15th Worc | 9 | 4-2B | Worcester | 4 | 2B | 01-032-000 | 01-032-000 | 01608-100 | 930 | 010320010 |
| 731802 | 4003 | 250277318 | Block 4003 | B | 2 | 15th Worc | 9 | 4-2B | Worcester | 4 | 2B | 01-032-000 | 01-032-000 | 01605-300 | 930 | 010320000 |
| 731400 | 3002 | 250277314 | Block 3002 | B | 4 | 15th Worc | 9 | 10-4A | Worcester | 10 | 4A | 06-024-000 | 06-024-000 | 01610-144 | 105 | 060240000 |
| 731500 | 4001 | 250277315 | Block 4001 | B | 4 | 15th Worc | 9 | 10-4A | Worcester | 10 | 4A | 06-008-000 | 06-008-000 | 01609-184 | 101 | 060080003 |
| 731500 | 4002 | 250277315 | Block 4002 | B | 4 | 15th Worc | 9 | 10-4A | Worcester | 10 | 4A | 06-008-000 | 06-008-000 | 01609 | 105 | 060080001 |
| 731500 | 4002 | 250277315 | Block 4002 | B | 4 | 15th Worc | 9 | 10-4A | Worcester | 10 | 4A | 06-008-000 | 06-008-000 | 01609 | 105 | 060080001 |
| 731500 | 4002 | 250277315 | Block 4002 | B | 4 | 15th Worc | 9 | 10-4A | Worcester | 10 | 4A | 06-008-000 | 06-008-000 | 01609-180 | 104 | 060080003 |
| 731500 | 4004 | 250277315 | Block 4004 | B | 4 | 15th Worc | 9 | 10-4A | Worcester | 10 | 4A | 06-008-000 | 06-008-000 | 01609-181 | 105 | 060080002 |
| 731500 | 4001 | 250277315 | Block 4001 | B | 4 | 15th Worc | 9 | 10-4A | Worcester | 10 | 4A | CO-NDO-07 | 06-008-07- | 01609 | 102 | 0600807-0: |
| 731500 | 4001 | 250277315 | Block 4001 | B | 4 | 15th Worc | 9 | 10-4A | Worcester | 10 | 4A | CO-NDO-07 | 06-008-07- | 01609 | 102 | 0600807-0: |
| 731500 | 4002 | 250277315 | Block 4002 | B | 4 | 15th Worc | 9 | 10-4A | Worcester | 10 | 4A | 06-008-000 | 06-008-000 | 01609-184 | 104 | 060080004 |
| 731500 | 4005 | 250277315 | Block 4005 | B | 4 | 15th Worc | 9 | 10-4A | Worcester | 10 | 4A | 06-014-000 | 06-014-000 | 01602 | 105 | 060140007 |
| 731500 | 4005 | 250277315 | Block 4005 | B | 4 | 15th Worc | 9 | 10-4A | Worcester | 10 | 4A | 06-014-000 | 06-014-000 | 01609-293 | 105 | 060140004 |
| 731500 | 4002 | 250277315 | Block 4002 | B | 4 | 15th Worc | 9 | 10-4A | Worcester | 10 | 4A | 06-008-000 | 06-008-000 | 01609-184 | 104 | 060080011 |
| 731500 | 4005 | 250277315 | Block 4005 | B | 4 | 15th Worc | 9 | 10-4A | Worcester | 10 | 4A | 06-014-000 | 06-014-000 | 01609-293 | 340 | 060140000 |
| 731500 | 4005 | 250277315 | Block 4005 | B | 4 | 15th Worc | 9 | 10-4A | Worcester | 10 | 4A | 06-014-000 | 06-014-000 | 01609-293 | 340 | 060140000 |
| 731500 | 4002 | 250277315 | Block 4002 | B | 4 | 15th Worc | 9 | 10-4A | Worcester | 10 | 4A | 06-008-000 | 06-008-000 | 01609-181 | 101 | 060080004 |
| 731500 | 4001 | 250277315 | Block 4001 | B | 4 | 15th Worc | 9 | 10-4A | Worcester | 10 | 4A | 06-008-000 | 06-008-000 | 01609-184 | 105 | 060080001 |
| 731500 | 4002 | 250277315 | Block 4002 | B | 4 | 15th Worc | 9 | 10-4A | Worcester | 10 | 4A | 06-008-000 | 06-008-000 | 01609-180 | 105 | 060080003 |
| 731500 | 4002 | 250277315 | Block 4002 | B | 4 | 15th Worc | 9 | 10-4A | Worcester | 10 | 4A | 06-008-000 | 06-008-000 | 01609-180 | 105 | 060080003 |
| 731500 | 4001 | 250277315 | Block 4001 | B | 4 | 15th Worc | 9 | 10-4A | Worcester | 10 | 4A | 06-008-000 | 06-008-000 | 01609-184 | 111 | 060080001 |
| 731500 | 4004 | 250277315 | Block 4004 | B | 4 | 15th Worc | 9 | 10-4A | Worcester | 10 | 4A | 06-008-000 | 06-008-000 | 01609-184 | 105 | 060080002 |
| 731500 | 4002 | 250277315 | Block 4002 | B | 4 | 15th Worc | 9 | 10-4A | Worcester | 10 | 4A | 06-008-000 | 06-008-000 | 01609-184 | 105 | 060080003 |
| 731500 | 4002 | 250277315 | Block 4002 | B | 4 | 15th Worc | 9 | 10-4A | Worcester | 10 | 4A | 06-008-000 | 06-008-000 | 01609-184 | 105 | 060080005 |
| 731500 | 4002 | 250277315 | Block 4002 | B | 4 | 15th Worc | 9 | 10-4A | Worcester | 10 | 4A | 06-008-000 | 06-008-000 | 01609-184 | 105 | 060080005 |
| 731500 | 4004 | 250277315 | Block 4004 | B | 4 | 15th Worc | 9 | 10-4A | Worcester | 10 | 4A | 06-008-000 | 06-008-000 | 01609-181 | 105 | 060080002 |
| 731500 | 4001 | 250277315 | Block 4001 | B | 4 | 15th Worc | 9 | 10-4A | Worcester | 10 | 4A | 06-008-000 | 06-008-000 | 01609-181 | 104 | 060080003 |
| 731500 | 4001 | 250277315 | Block 4001 | B | 4 | 15th Worc | 9 | 10-4A | Worcester | 10 | 4A | 06-008-000 | 06-008-000 | 01609-184 | 105 | 060080001 |
| 731500 | 4002 | 250277315 | Block 4002 | B | 4 | 15th Worc | 9 | 10-4A | Worcester | 10 | 4A | 06-008-000 | 06-008-000 | 01609-181 | 104 | 060080003 |
| 731500 | 4004 | 250277315 | Block 4004 | B | 4 | 15th Worc | 9 | 10-4A | Worcester | 10 | 4A | 06-008-000 | 06-008-000 | 01609-184 | 105 | 060080002 |
| 731500 | 4002 | 250277315 | Block 4002 | B | 4 | 15th Worc | 9 | 10-4A | Worcester | 10 | 4A | 06-008-000 | 06-008-000 | 01609-181 | 104 | 060080000 |

| | | | | | | | | | | | | | | | | |
|--------|------|-----------|------------|---|---|-----------|---|-------|-----------|----|----|------------|------------|-----------|-----|-----------|
| 731500 | 5003 | 250277315 | Block 5003 | F | 4 | 15th Worc | 9 | 10-4 | Worcester | 10 | 4 | 06-003-003 | 06-003-003 | 01609 | 105 | 060030032 |
| 731500 | 5003 | 250277315 | Block 5003 | F | 4 | 15th Worc | 9 | 10-4 | Worcester | 10 | 4 | 06-003-003 | 06-003-003 | 01609 | 105 | 060030032 |
| 731500 | 5003 | 250277315 | Block 5003 | F | 4 | 15th Worc | 9 | 10-4 | Worcester | 10 | 4 | 06-003-003 | 06-003-003 | 01609-195 | 105 | 060030032 |
| 731500 | 5003 | 250277315 | Block 5003 | F | 4 | 15th Worc | 9 | 10-4 | Worcester | 10 | 4 | 06-003-003 | 06-003-003 | 01609-195 | 105 | 060030032 |
| 731500 | 5003 | 250277315 | Block 5003 | F | 4 | 15th Worc | 9 | 10-4 | Worcester | 10 | 4 | 06-003-000 | 06-003-000 | 01609-192 | 101 | 060030003 |
| 731500 | 5008 | 250277315 | Block 5008 | F | 4 | 15th Worc | 9 | 10-4 | Worcester | 10 | 4 | 06-009-000 | 06-009-000 | 01609-180 | 316 | 060090002 |
| 731500 | 5003 | 250277315 | Block 5003 | F | 4 | 15th Worc | 9 | 10-4 | Worcester | 10 | 4 | 06-003-000 | 06-003-000 | 01609-192 | 111 | 060030000 |
| 731500 | 5003 | 250277315 | Block 5003 | F | 4 | 15th Worc | 9 | 10-4 | Worcester | 10 | 4 | 06-003-000 | 06-003-000 | 01609-191 | 101 | 060030003 |
| 731500 | 5003 | 250277315 | Block 5003 | F | 4 | 15th Worc | 9 | 10-4 | Worcester | 10 | 4 | 06-003-000 | 06-003-000 | 01609-180 | 111 | 060030000 |
| 731500 | 5003 | 250277315 | Block 5003 | F | 4 | 15th Worc | 9 | 10-4 | Worcester | 10 | 4 | 06-003-000 | 06-003-000 | 01609-180 | 111 | 060030000 |
| 731500 | 5003 | 250277315 | Block 5003 | F | 4 | 15th Worc | 9 | 10-4 | Worcester | 10 | 4 | 06-003-000 | 06-003-000 | 01609-180 | 111 | 060030000 |
| 731500 | 5009 | 250277315 | Block 5009 | F | 4 | 15th Worc | 9 | 10-4 | Worcester | 10 | 4 | 06-009-004 | 06-009-004 | 01609-180 | 101 | 060090044 |
| 731500 | 5009 | 250277315 | Block 5009 | F | 4 | 15th Worc | 9 | 10-4 | Worcester | 10 | 4 | 06-009-000 | 06-009-000 | 01609-180 | 105 | 060090005 |
| 731500 | 5003 | 250277315 | Block 5003 | F | 4 | 15th Worc | 9 | 10-4 | Worcester | 10 | 4 | 06-003-000 | 06-003-000 | 01609-192 | 105 | 060030004 |
| 731500 | 5003 | 250277315 | Block 5003 | F | 4 | 15th Worc | 9 | 10-4 | Worcester | 10 | 4 | 06-003-000 | 06-003-000 | 01609-192 | 104 | 060030000 |
| 731500 | 5003 | 250277315 | Block 5003 | F | 4 | 15th Worc | 9 | 10-4 | Worcester | 10 | 4 | 06-003-000 | 06-003-000 | 01609-192 | 101 | 060030001 |
| 731500 | 5003 | 250277315 | Block 5003 | F | 4 | 15th Worc | 9 | 10-4 | Worcester | 10 | 4 | 06-003-000 | 06-003-000 | 01609-192 | 104 | 060030000 |
| 731500 | 5003 | 250277315 | Block 5003 | F | 4 | 15th Worc | 9 | 10-4 | Worcester | 10 | 4 | 06-003-000 | 06-003-000 | 01609-192 | 104 | 060030004 |
| 731500 | 5008 | 250277315 | Block 5008 | F | 4 | 15th Worc | 9 | 10-4 | Worcester | 10 | 4 | 06-009-000 | 06-009-000 | 01609-290 | 337 | 060090002 |
| 731500 | 5009 | 250277315 | Block 5009 | F | 4 | 15th Worc | 9 | 10-4 | Worcester | 10 | 4 | 06-009-000 | 06-009-000 | 01609-320 | 337 | 060090003 |
| 731500 | 5003 | 250277315 | Block 5003 | F | 4 | 15th Worc | 9 | 10-4 | Worcester | 10 | 4 | 06-003-000 | 06-003-000 | 01609-191 | 130 | 060030002 |
| 731500 | 5009 | 250277315 | Block 5009 | F | 4 | 15th Worc | 9 | 10-4 | Worcester | 10 | 4 | 06-009-000 | 06-009-000 | 01609-180 | 390 | 060090006 |
| 731500 | 5009 | 250277315 | Block 5009 | F | 4 | 15th Worc | 9 | 10-4 | Worcester | 10 | 4 | 06-009-000 | 06-009-000 | 01609-290 | 391 | 060090005 |
| 731500 | 5008 | 250277315 | Block 5008 | F | 4 | 15th Worc | 9 | 10-4 | Worcester | 10 | 4 | 06-009-000 | 06-009-000 | 01609-180 | 337 | 060090003 |
| 732001 | 1004 | 250277320 | Block 1004 | B | 1 | 14th Worc | 9 | 2-6A | Worcester | 2 | 6A | 52-INX-000 | 52-INX-000 | 01605 | 970 | 52INX0001 |
| 732001 | 1004 | 250277320 | Block 1004 | B | 1 | 14th Worc | 9 | 2-6A | Worcester | 2 | 6A | 52-INX-000 | 52-INX-000 | 01605 | 970 | 52INX0001 |
| 732001 | 1004 | 250277320 | Block 1004 | B | 1 | 14th Worc | 9 | 2-6A | Worcester | 2 | 6A | 52-INX-000 | 52-INX-000 | 01605 | 970 | 52INX0001 |
| 732001 | 1004 | 250277320 | Block 1004 | B | 1 | 14th Worc | 9 | 2-6A | Worcester | 2 | 6A | 52-INX-000 | 52-INX-000 | 01605 | 970 | 52INX0001 |
| 731802 | 4003 | 250277318 | Block 4003 | B | 2 | 15th Worc | 9 | 4-2B | Worcester | 4 | 2B | 01-032-000 | 01-032-000 | 01605-306 | 104 | 010320001 |
| 731400 | 3002 | 250277314 | Block 3002 | B | 4 | 15th Worc | 9 | 10-4A | Worcester | 10 | 4A | 06-024-000 | 06-024-000 | 01610-245 | 105 | 060240000 |
| 731400 | 3002 | 250277314 | Block 3002 | B | 4 | 15th Worc | 9 | 10-4A | Worcester | 10 | 4A | 06-024-000 | 06-024-000 | 01610-143 | 957 | 060240000 |
| 731400 | 3002 | 250277314 | Block 3002 | B | 4 | 15th Worc | 9 | 10-4A | Worcester | 10 | 4A | 06-024-000 | 06-024-000 | 01610-245 | 105 | 060240003 |
| 731400 | 3002 | 250277314 | Block 3002 | B | 4 | 15th Worc | 9 | 10-4A | Worcester | 10 | 4A | 06-024-000 | 06-024-000 | 01610-242 | 111 | 060240004 |
| 731400 | 3002 | 250277314 | Block 3002 | B | 4 | 15th Worc | 9 | 10-4A | Worcester | 10 | 4A | 06-024-000 | 06-024-000 | 01610-242 | 105 | 060240003 |

| | | | | | | | | | | | | | | | | |
|--------|------|-----------|------------|---|---|-----------|---|-------|-----------|----|----|------------|------------|-----------|-----|------------|
| 731400 | 2006 | 250277314 | Block 2006 | B | 4 | 15th Worc | 9 | 10-4A | Worcester | 10 | 4A | 06-016-000 | 06-016-000 | 01610-243 | 105 | 060160003 |
| 731400 | 2006 | 250277314 | Block 2006 | B | 4 | 15th Worc | 9 | 10-4A | Worcester | 10 | 4A | 06-016-010 | 06-016-010 | 01610 | 101 | 06016010- |
| 731400 | 4008 | 250277314 | Block 4008 | B | 4 | 15th Worc | 9 | 10-4A | Worcester | 10 | 4A | 06-023-000 | 06-023-000 | 01610-324 | 104 | 060230001 |
| 731400 | 2006 | 250277314 | Block 2006 | B | 4 | 15th Worc | 9 | 10-4A | Worcester | 10 | 4A | 06-016-000 | 06-016-000 | 01610-243 | 111 | 060160003 |
| 731400 | 3002 | 250277314 | Block 3002 | B | 4 | 15th Worc | 9 | 10-4A | Worcester | 10 | 4A | 06-024-000 | 06-024-000 | 01610-143 | 101 | 060240003 |
| 731400 | 2006 | 250277314 | Block 2006 | B | 4 | 15th Worc | 9 | 10-4A | Worcester | 10 | 4A | 06-016-000 | 06-016-000 | 01610-113 | 105 | 060160002 |
| 731400 | 4004 | 250277314 | Block 4004 | B | 4 | 15th Worc | 9 | 10-4A | Worcester | 10 | 4A | 06-013-500 | 06-013-500 | 01610 | 401 | 0601350-5' |
| 731400 | 4007 | 250277314 | Block 4007 | B | 4 | 15th Worc | 9 | 10-4A | Worcester | 10 | 4A | 06-015-000 | 06-015-000 | 01610-245 | 105 | 060150001 |
| 731400 | 4004 | 250277314 | Block 4004 | B | 4 | 15th Worc | 9 | 10-4A | Worcester | 10 | 4A | 06-013-000 | 06-013-000 | 01610-320 | 332 | 060130003 |
| 731500 | 4004 | 250277315 | Block 4004 | B | 4 | 15th Worc | 9 | 10-4A | Worcester | 10 | 4A | 06-008-000 | 06-008-000 | 01609-184 | 101 | 060080002 |
| 731500 | 4005 | 250277315 | Block 4005 | B | 4 | 15th Worc | 9 | 10-4A | Worcester | 10 | 4A | 06-014-000 | 06-014-000 | 01609-293 | 326 | 060140000 |
| 731500 | 4005 | 250277315 | Block 4005 | B | 4 | 15th Worc | 9 | 10-4A | Worcester | 10 | 4A | 06-014-000 | 06-014-000 | 01609-293 | 960 | 060140004 |
| 731500 | 4005 | 250277315 | Block 4005 | B | 4 | 15th Worc | 9 | 10-4A | Worcester | 10 | 4A | 06-014-000 | 06-014-000 | 01609-293 | 105 | 060140004 |
| 731500 | 4005 | 250277315 | Block 4005 | B | 4 | 15th Worc | 9 | 10-4A | Worcester | 10 | 4A | 06-014-000 | 06-014-000 | 01609-293 | 105 | 060140004 |
| 731500 | 4005 | 250277315 | Block 4005 | B | 4 | 15th Worc | 9 | 10-4A | Worcester | 10 | 4A | 06-014-000 | 06-014-000 | 01609-293 | 325 | 060140005 |
| 731500 | 4005 | 250277315 | Block 4005 | B | 4 | 15th Worc | 9 | 10-4A | Worcester | 10 | 4A | 06-014-000 | 06-014-000 | 01609-293 | 316 | 060140000 |
| 731500 | 4005 | 250277315 | Block 4005 | B | 4 | 15th Worc | 9 | 10-4A | Worcester | 10 | 4A | 06-014-000 | 06-014-000 | 01609-293 | 330 | 060140004 |
| 731500 | 4005 | 250277315 | Block 4005 | B | 4 | 15th Worc | 9 | 10-4A | Worcester | 10 | 4A | 06-014-000 | 06-014-000 | 01609-293 | 105 | 060140004 |
| 731500 | 4005 | 250277315 | Block 4005 | B | 4 | 15th Worc | 9 | 10-4A | Worcester | 10 | 4A | 06-014-000 | 06-014-000 | 01609-293 | 111 | 060140004 |
| 731500 | 4005 | 250277315 | Block 4005 | B | 4 | 15th Worc | 9 | 10-4A | Worcester | 10 | 4A | 06-014-000 | 06-014-000 | 01609-293 | 104 | 060140004 |
| 731500 | 4004 | 250277315 | Block 4004 | B | 4 | 15th Worc | 9 | 10-4A | Worcester | 10 | 4A | 06-008-002 | 06-008-002 | 01609 | 101 | 060080026 |
| 731500 | 4005 | 250277315 | Block 4005 | B | 4 | 15th Worc | 9 | 10-4A | Worcester | 10 | 4A | 06-014-006 | 06-014-006 | 01609-291 | 104 | 060140067 |
| 731500 | 4005 | 250277315 | Block 4005 | B | 4 | 15th Worc | 9 | 10-4A | Worcester | 10 | 4A | 06-014-000 | 06-014-000 | 01609-294 | 105 | 060140003 |
| 731500 | 4005 | 250277315 | Block 4005 | B | 4 | 15th Worc | 9 | 10-4A | Worcester | 10 | 4A | 06-014-000 | 06-014-000 | 01609-290 | 105 | 060140003 |
| 731500 | 4005 | 250277315 | Block 4005 | B | 4 | 15th Worc | 9 | 10-4A | Worcester | 10 | 4A | 06-014-000 | 06-014-000 | 01609-294 | 101 | 060140002 |
| 731500 | 4005 | 250277315 | Block 4005 | B | 4 | 15th Worc | 9 | 10-4A | Worcester | 10 | 4A | 06-014-002 | 06-014-002 | 01609-294 | 111 | 060140027 |
| 731500 | 4005 | 250277315 | Block 4005 | B | 4 | 15th Worc | 9 | 10-4A | Worcester | 10 | 4A | 06-014-000 | 06-014-000 | 01609-294 | 105 | 060140002 |
| 731500 | 4005 | 250277315 | Block 4005 | B | 4 | 15th Worc | 9 | 10-4A | Worcester | 10 | 4A | 06-014-000 | 06-014-000 | 01609-294 | 104 | 060140003 |
| 731500 | 4005 | 250277315 | Block 4005 | B | 4 | 15th Worc | 9 | 10-4A | Worcester | 10 | 4A | 06-014-000 | 06-014-000 | 01609-294 | 101 | 060140002 |
| 731500 | 4005 | 250277315 | Block 4005 | B | 4 | 15th Worc | 9 | 10-4A | Worcester | 10 | 4A | 06-014-000 | 06-014-000 | 01609-294 | 105 | 060140000 |
| 731500 | 4005 | 250277315 | Block 4005 | B | 4 | 15th Worc | 9 | 10-4A | Worcester | 10 | 4A | 06-014-002 | 06-014-002 | 01609-294 | 105 | 060140026 |
| 731500 | 4005 | 250277315 | Block 4005 | B | 4 | 15th Worc | 9 | 10-4A | Worcester | 10 | 4A | 06-014-000 | 06-014-000 | 01609-290 | 111 | 060140003 |
| 731500 | 4005 | 250277315 | Block 4005 | B | 4 | 15th Worc | 9 | 10-4A | Worcester | 10 | 4A | 06-014-000 | 06-014-000 | 01609-290 | 111 | 060140003 |
| 731500 | 4005 | 250277315 | Block 4005 | B | 4 | 15th Worc | 9 | 10-4A | Worcester | 10 | 4A | 06-014-000 | 06-014-000 | 01609-290 | 111 | 060140004 |

| | | | | | | | | | | | | | | | | |
|--------|------|-----------|------------|---|---|-----------|---|-------|-----------|----|----|------------|------------|-----------|-----|-----------|
| 731500 | 4004 | 250277315 | Block 4004 | B | 4 | 15th Worc | 9 | 10-4A | Worcester | 10 | 4A | 06-008-000 | 06-008-000 | 01609-295 | 105 | 060080002 |
| 731500 | 4005 | 250277315 | Block 4005 | B | 4 | 15th Worc | 9 | 10-4A | Worcester | 10 | 4A | 06-014-000 | 06-014-000 | 01609-240 | 337 | 060140004 |
| 731500 | 4005 | 250277315 | Block 4005 | B | 4 | 15th Worc | 9 | 10-4A | Worcester | 10 | 4A | 06-014-000 | 06-014-000 | 01609-240 | 337 | 060140004 |
| 731400 | 4008 | 250277314 | Block 4008 | B | 4 | 15th Worc | 9 | 10-4A | Worcester | 10 | 4A | 06-023-000 | 06-023-000 | 01610-324 | 130 | 060230001 |
| 731400 | 2006 | 250277314 | Block 2006 | B | 4 | 15th Worc | 9 | 10-4A | Worcester | 10 | 4A | 06-016-000 | 06-016-000 | 01610-240 | 930 | 060160001 |
| 731400 | 2006 | 250277314 | Block 2006 | B | 4 | 15th Worc | 9 | 10-4A | Worcester | 10 | 4A | 06-016-000 | 06-016-000 | 01610-243 | 957 | 060160001 |
| 731400 | 4007 | 250277314 | Block 4007 | B | 4 | 15th Worc | 9 | 10-4A | Worcester | 10 | 4A | 06-015-000 | 06-015-000 | 13 | 955 | 060150001 |
| 731500 | 4005 | 250277315 | Block 4005 | B | 4 | 15th Worc | 9 | 10-4A | Worcester | 10 | 4A | 06-014-000 | 06-014-000 | 01609-290 | 390 | 060140003 |
| 730401 | 1000 | 250277304 | Block 1000 | A | 1 | 14th Worc | 9 | 2-6 | Worcester | 2 | 6 | 36-034-002 | 36-034-002 | 01606-184 | 101 | 360340027 |
| 730200 | 5007 | 250277302 | Block 5007 | A | 1 | 14th Worc | 9 | 2-6 | Worcester | 2 | 6 | 36-010-001 | 36-010-001 | 01606-210 | 101 | 360100015 |
| 730200 | 2013 | 250277302 | Block 2013 | A | 1 | 14th Worc | 9 | 2-6 | Worcester | 2 | 6 | 36-022-000 | 36-022-000 | 01606-165 | 101 | 360220008 |
| 730200 | 2013 | 250277302 | Block 2013 | A | 1 | 14th Worc | 9 | 2-6 | Worcester | 2 | 6 | 36-022-008 | 36-022-008 | 01606-165 | 101 | 360220088 |
| 730200 | 2004 | 250277302 | Block 2004 | A | 1 | 14th Worc | 9 | 2-6 | Worcester | 2 | 6 | 36-014-001 | 36-014-001 | 01606-163 | 101 | 360140018 |
| 730200 | 2004 | 250277302 | Block 2004 | A | 1 | 14th Worc | 9 | 2-6 | Worcester | 2 | 6 | 36-014-002 | 36-014-002 | 01606-164 | 101 | 360140025 |
| 730200 | 2004 | 250277302 | Block 2004 | A | 1 | 14th Worc | 9 | 2-6 | Worcester | 2 | 6 | 36-014-253 | 36-014-253 | 01606 | 101 | 36014253- |
| 730600 | 2003 | 250277306 | Block 2003 | A | 2 | 14th Worc | 9 | 3-3 | Worcester | 3 | 3 | 21-INX-000 | 21-INX-000 | 01605-260 | 930 | 21INX0001 |
| 730600 | 2008 | 250277306 | Block 2008 | A | 2 | 14th Worc | 9 | 3-3 | Worcester | 3 | 3 | 21-005-000 | 21-005-000 | 01605-383 | 101 | 210050002 |
| 730600 | 2003 | 250277306 | Block 2003 | A | 2 | 14th Worc | 9 | 3-3 | Worcester | 3 | 3 | 33-003-000 | 33-003-000 | 01605-312 | 101 | 330030000 |
| 730600 | 2003 | 250277306 | Block 2003 | A | 2 | 14th Worc | 9 | 3-3 | Worcester | 3 | 3 | 33-004-000 | 33-004-000 | 01605-314 | 101 | 330040000 |
| 730600 | 2003 | 250277306 | Block 2003 | A | 2 | 14th Worc | 9 | 3-3 | Worcester | 3 | 3 | CO-NDO-01 | 33-004-005 | 01605 | 102 | 330040054 |
| 730600 | 2003 | 250277306 | Block 2003 | A | 2 | 14th Worc | 9 | 3-3 | Worcester | 3 | 3 | CO-NDO-01 | 33-004-005 | 01605 | 102 | 330040054 |
| 730600 | 2008 | 250277306 | Block 2008 | A | 2 | 14th Worc | 9 | 3-3 | Worcester | 3 | 3 | 21-005-029 | 21-005-029 | 016 | 101 | 21005029- |
| 730600 | 2008 | 250277306 | Block 2008 | A | 2 | 14th Worc | 9 | 3-3 | Worcester | 3 | 3 | 21-005-029 | 21-005-029 | 016 | 101 | 21005029- |
| 730600 | 2008 | 250277306 | Block 2008 | A | 2 | 14th Worc | 9 | 3-3 | Worcester | 3 | 3 | 21-005-000 | 21-005-000 | 01605 | 101 | 210050003 |
| 730600 | 2008 | 250277306 | Block 2008 | A | 2 | 14th Worc | 9 | 3-3 | Worcester | 3 | 3 | 21-003-07A | 21-003-07A | 01605 | 101 | 2100307A- |
| 732002 | 3014 | 250277320 | Block 3014 | C | 2 | 14th Worc | 9 | 3-5 | Worcester | 3 | 5 | 57-003-000 | 57-003-000 | 03 | 932 | 570030000 |
| 732002 | 2028 | 250277320 | Block 2028 | C | 2 | 14th Worc | 9 | 3-5 | Worcester | 3 | 5 | 46-013-000 | 46-013-000 | 01604-110 | 101 | 460130003 |
| 731500 | 5009 | 250277315 | Block 5009 | F | 4 | 15th Worc | 9 | 10-4 | Worcester | 10 | 4 | 06-009-000 | 06-009-000 | 01609-180 | 104 | 060090005 |
| 731500 | 5010 | 250277315 | Block 5010 | F | 4 | 15th Worc | 9 | 10-4 | Worcester | 10 | 4 | 06-014-000 | 06-014-000 | 01609-293 | 323 | 060140000 |
| 731500 | 5009 | 250277315 | Block 5009 | F | 4 | 15th Worc | 9 | 10-4 | Worcester | 10 | 4 | 06-009-000 | 06-009-000 | 01609-189 | 316 | 060090003 |
| 731500 | 5009 | 250277315 | Block 5009 | F | 4 | 15th Worc | 9 | 10-4 | Worcester | 10 | 4 | 06-009-000 | 06-009-000 | 01609-189 | 316 | 060090003 |
| 731500 | 5009 | 250277315 | Block 5009 | F | 4 | 15th Worc | 9 | 10-4 | Worcester | 10 | 4 | 06-009-000 | 06-009-000 | 01609-189 | 316 | 060090003 |
| 731500 | 5009 | 250277315 | Block 5009 | F | 4 | 15th Worc | 9 | 10-4 | Worcester | 10 | 4 | 06-009-000 | 06-009-000 | 01609-189 | 316 | 060090003 |
| 731500 | 5003 | 250277315 | Block 5003 | F | 4 | 15th Worc | 9 | 10-4 | Worcester | 10 | 4 | 06-003-000 | 06-003-000 | 01609-192 | 101 | 060030002 |

| | | | | | | | | | | | | | | | |
|--------|------|-----------|------------|---|---|-----------|---|-----|-----------|---|---|-----------|--------------|-----------|---------------|
| 730200 | 5006 | 250277302 | Block 5006 | A | 1 | 14th Worc | 9 | 2-6 | Worcester | 2 | 6 | 36-023-00 | 36-023-00021 | 101 | 360230002 |
| 730200 | 2009 | 250277302 | Block 2009 | A | 1 | 14th Worc | 9 | 2-6 | Worcester | 2 | 6 | 36-015-00 | 36-015-00 | 01606-163 | 101 360150017 |
| 730200 | 2009 | 250277302 | Block 2009 | A | 1 | 14th Worc | 9 | 2-6 | Worcester | 2 | 6 | 36-015-00 | 36-015-00 | 01606-162 | 101 360150012 |
| 730200 | 2009 | 250277302 | Block 2009 | A | 1 | 14th Worc | 9 | 2-6 | Worcester | 2 | 6 | 36-015-00 | 36-015-00 | 01606-162 | 101 360150012 |
| 730200 | 2009 | 250277302 | Block 2009 | A | 1 | 14th Worc | 9 | 2-6 | Worcester | 2 | 6 | 36-015-00 | 36-015-00 | 01606-162 | 101 360150012 |
| 730200 | 3000 | 250277302 | Block 3000 | A | 1 | 14th Worc | 9 | 2-6 | Worcester | 2 | 6 | 36-019-00 | 36-019-00 | 01606-162 | 101 360190036 |
| 730200 | 3000 | 250277302 | Block 3000 | A | 1 | 14th Worc | 9 | 2-6 | Worcester | 2 | 6 | 36-002-00 | 36-002-00 | 01606-165 | 101 360020020 |
| 730200 | 3000 | 250277302 | Block 3000 | A | 1 | 14th Worc | 9 | 2-6 | Worcester | 2 | 6 | 36-019-27 | 36-019-27 | 01606-162 | 101 3601927+2 |
| 730200 | 3000 | 250277302 | Block 3000 | A | 1 | 14th Worc | 9 | 2-6 | Worcester | 2 | 6 | 36-019-30 | 36-019-30 | 01606-162 | 101 3601930+3 |
| 730200 | 2009 | 250277302 | Block 2009 | A | 1 | 14th Worc | 9 | 2-6 | Worcester | 2 | 6 | 36-015-00 | 36-015-00 | 01606-163 | 101 360150017 |
| 730200 | 3000 | 250277302 | Block 3000 | A | 1 | 14th Worc | 9 | 2-6 | Worcester | 2 | 6 | 36-002-00 | 36-002-00 | 01606-152 | 101 360020019 |
| 730200 | 3000 | 250277302 | Block 3000 | A | 1 | 14th Worc | 9 | 2-6 | Worcester | 2 | 6 | 36-019-00 | 36-019-00 | 01606-162 | 101 360190003 |
| 730200 | 3000 | 250277302 | Block 3000 | A | 1 | 14th Worc | 9 | 2-6 | Worcester | 2 | 6 | 36-019-00 | 36-019-00 | 01606-162 | 101 360190003 |
| 730200 | 3000 | 250277302 | Block 3000 | A | 1 | 14th Worc | 9 | 2-6 | Worcester | 2 | 6 | 36-002-00 | 36-002-00 | 01606-152 | 101 360020019 |
| 730200 | 2009 | 250277302 | Block 2009 | A | 1 | 14th Worc | 9 | 2-6 | Worcester | 2 | 6 | 36-015-00 | 36-015-00 | 01606-162 | 101 360150012 |
| 730200 | 2009 | 250277302 | Block 2009 | A | 1 | 14th Worc | 9 | 2-6 | Worcester | 2 | 6 | 36-015-00 | 36-015-00 | 01606-162 | 101 360150012 |
| 730600 | 5004 | 250277306 | Block 5004 | A | 2 | 14th Worc | 9 | 3-3 | Worcester | 3 | 3 | 20-030-80 | 20-030-80 | 01605-123 | 101 2003080+8 |
| 730500 | 3015 | 250277305 | Block 3015 | A | 2 | 14th Worc | 9 | 3-3 | Worcester | 3 | 3 | 20-023-62 | 20-023-62 | 01606-350 | 101 2002362+6 |
| 730500 | 2008 | 250277305 | Block 2008 | A | 2 | 14th Worc | 9 | 3-3 | Worcester | 3 | 3 | 13-022-01 | 13-022-01 | 01606-281 | 322 1302201+0 |
| 730600 | 5000 | 250277306 | Block 5000 | A | 2 | 14th Worc | 9 | 3-3 | Worcester | 3 | 3 | 20-031-20 | 20-031-20 | 01605-129 | 340 2003120+2 |
| 730500 | 3015 | 250277305 | Block 3015 | A | 2 | 14th Worc | 9 | 3-3 | Worcester | 3 | 3 | 20-024-00 | 20-024-00 | 01606-280 | 333 20024005+ |
| 730500 | 3015 | 250277305 | Block 3015 | A | 2 | 14th Worc | 9 | 3-3 | Worcester | 3 | 3 | 20-023-67 | 20-023-67 | 01606-353 | 101 2002367+6 |
| 730500 | 3017 | 250277305 | Block 3017 | A | 2 | 14th Worc | 9 | 3-3 | Worcester | 3 | 3 | 20-025-06 | 20-025-06 | 01605-121 | 111 2002506+7 |
| 730500 | 3009 | 250277305 | Block 3009 | A | 2 | 14th Worc | 9 | 3-3 | Worcester | 3 | 3 | 13-019-18 | 13-019-18 | 01606-354 | 101 1301918+1 |
| 730500 | 3015 | 250277305 | Block 3015 | A | 2 | 14th Worc | 9 | 3-3 | Worcester | 3 | 3 | 20-023-51 | 20-023-51 | 01606-352 | 104 2002351+5 |
| 730500 | 3015 | 250277305 | Block 3015 | A | 2 | 14th Worc | 9 | 3-3 | Worcester | 3 | 3 | 20-023-51 | 20-023-51 | 01606-352 | 104 2002351+5 |
| 730500 | 3017 | 250277305 | Block 3017 | A | 2 | 14th Worc | 9 | 3-3 | Worcester | 3 | 3 | 20-025-00 | 20-025-00 | 01605-121 | 101 20025007+ |
| 730500 | 3011 | 250277305 | Block 3011 | A | 2 | 14th Worc | 9 | 3-3 | Worcester | 3 | 3 | 13-020-21 | 13-020-21 | 01606-353 | 101 1302021+2 |
| 730500 | 3011 | 250277305 | Block 3011 | A | 2 | 14th Worc | 9 | 3-3 | Worcester | 3 | 3 | 13-020-26 | 13-020-26 | 01606-353 | 105 1302026+2 |
| 730500 | 3009 | 250277305 | Block 3009 | A | 2 | 14th Worc | 9 | 3-3 | Worcester | 3 | 3 | 13-019-15 | 13-019-15 | 01606-350 | 104 1301915+1 |
| 730500 | 3011 | 250277305 | Block 3011 | A | 2 | 14th Worc | 9 | 3-3 | Worcester | 3 | 3 | 13-020-24 | 13-020-24 | 01606-353 | 105 1302024+2 |
| 730500 | 3015 | 250277305 | Block 3015 | A | 2 | 14th Worc | 9 | 3-3 | Worcester | 3 | 3 | 20-023-44 | 20-023-44 | 01606-351 | 101 2002344+4 |
| 730500 | 3009 | 250277305 | Block 3009 | A | 2 | 14th Worc | 9 | 3-3 | Worcester | 3 | 3 | 13-019-7A | 13-019-7A | 01606-352 | 104 130197A+2 |
| 730600 | 2012 | 250277306 | Block 2012 | A | 2 | 14th Worc | 9 | 3-3 | Worcester | 3 | 3 | 21-005-00 | 21-005-00 | 01605-381 | 101 21005007+ |

| | | | | | | | | | | | | | | | | |
|--------|------|-----------|------------|---|---|-----------|---|------|-----------|----|----|-----------|--------------|-----------|-----|------------|
| 730500 | 1007 | 250277305 | Block 1007 | A | 2 | 14th Worc | 9 | 3-3 | Worcester | 3 | 3 | CO-NDO-0 | 13-005-00 | 01606 | 102 | 13005002-/ |
| 730500 | 1007 | 250277305 | Block 1007 | A | 2 | 14th Worc | 9 | 3-3 | Worcester | 3 | 3 | CO-NDO-0 | 13-005-00 | 01606 | 102 | 13005002-/ |
| 730500 | 3011 | 250277305 | Block 3011 | A | 2 | 14th Worc | 9 | 3-3 | Worcester | 3 | 3 | 13-016-03 | 13-016-03 | 01606-353 | 105 | 1301603+2 |
| 730500 | 1007 | 250277305 | Block 1007 | A | 2 | 14th Worc | 9 | 3-3 | Worcester | 3 | 3 | 13-005-8A | 13-005-8A | 01606-272 | 101 | 130058A+0 |
| 730600 | 5000 | 250277306 | Block 5000 | A | 2 | 14th Worc | 9 | 3-3 | Worcester | 3 | 3 | 20-031-13 | 20-031-13 | 01605 | 101 | 2003113+1 |
| 732002 | 2022 | 250277320 | Block 2022 | C | 2 | 14th Worc | 9 | 3-5 | Worcester | 3 | 5 | 46-004-06 | 46-004-06 | 01605-232 | 101 | 4600406+0 |
| 732002 | 2022 | 250277320 | Block 2022 | C | 2 | 14th Worc | 9 | 3-5 | Worcester | 3 | 5 | 46-004-11 | 46-004-11 | 01605 | 101 | 4600411+1 |
| 732002 | 2022 | 250277320 | Block 2022 | C | 2 | 14th Worc | 9 | 3-5 | Worcester | 3 | 5 | 46-004-11 | 46-004-11 | 01605 | 101 | 4600411+1 |
| 731500 | 5000 | 250277315 | Block 5000 | F | 4 | 15th Worc | 9 | 10-4 | Worcester | 10 | 4 | 06-002-05 | 06-002-05 | 01609-194 | 105 | 06002057+ |
| 731500 | 5000 | 250277315 | Block 5000 | F | 4 | 15th Worc | 9 | 10-4 | Worcester | 10 | 4 | 06-002-02 | 06-002-02 | 01609-196 | 340 | 0600202+6 |
| 731801 | 2005 | 250277318 | Block 2005 | C | 2 | 15th Worc | 8 | 4-2A | Worcester | 4 | 2A | 16-019-41 | 16-019-41 | 01604-468 | 112 | 1601941+4 |
| 731801 | 2005 | 250277318 | Block 2005 | C | 2 | 15th Worc | 8 | 4-2A | Worcester | 4 | 2A | 16-019-41 | 16-019-41 | 01604-468 | 112 | 1601941+4 |
| 731801 | 2005 | 250277318 | Block 2005 | C | 2 | 15th Worc | 8 | 4-2A | Worcester | 4 | 2A | 16-019-41 | 16-019-41 | 01604-468 | 112 | 1601941+4 |
| 732001 | 1001 | 250277320 | Block 1001 | B | 1 | 14th Worc | 9 | 2-6A | Worcester | 2 | 6A | 52-008-00 | 52-008-0000C | | 400 | 520080000 |
| 732001 | 1001 | 250277320 | Block 1001 | B | 1 | 14th Worc | 9 | 2-6A | Worcester | 2 | 6A | CO-NDO-0 | 52-08A-00 | 01605 | 402 | 5208A0000 |
| 732001 | 1001 | 250277320 | Block 1001 | B | 1 | 14th Worc | 9 | 2-6A | Worcester | 2 | 6A | 52-007-00 | 52-007-000 | 01606-121 | 934 | 520070000 |
| 730500 | 2013 | 250277305 | Block 2013 | B | 2 | 14th Worc | 9 | 3-3A | Worcester | 3 | 3A | 09-030-00 | 09-030-0002A | | 101 | 090300002 |
| 730500 | 2013 | 250277305 | Block 2013 | B | 2 | 14th Worc | 9 | 3-3A | Worcester | 3 | 3A | 09-031-00 | 09-031-000 | 01605-321 | 930 | 090310000 |
| 730200 | 5006 | 250277302 | Block 5006 | A | 1 | 14th Worc | 9 | 2-6 | Worcester | 2 | 6 | 36-023-00 | 36-023-000 | 01606-211 | 101 | 360230001 |
| 730200 | 5006 | 250277302 | Block 5006 | A | 1 | 14th Worc | 9 | 2-6 | Worcester | 2 | 6 | 36-023-00 | 36-023-000 | 01606-210 | 101 | 360230001 |
| 730200 | 5006 | 250277302 | Block 5006 | A | 1 | 14th Worc | 9 | 2-6 | Worcester | 2 | 6 | 36-023-00 | 36-023-000 | 01606-211 | 101 | 360230001 |
| 730200 | 5006 | 250277302 | Block 5006 | A | 1 | 14th Worc | 9 | 2-6 | Worcester | 2 | 6 | 36-023-00 | 36-023-000 | 01606-211 | 101 | 360230004 |
| 730200 | 5006 | 250277302 | Block 5006 | A | 1 | 14th Worc | 9 | 2-6 | Worcester | 2 | 6 | 36-023-00 | 36-023-000 | 01606-210 | 101 | 360230004 |
| 730200 | 5006 | 250277302 | Block 5006 | A | 1 | 14th Worc | 9 | 2-6 | Worcester | 2 | 6 | 36-023-00 | 36-023-000 | 01606-210 | 101 | 360230001 |
| 730200 | 5006 | 250277302 | Block 5006 | A | 1 | 14th Worc | 9 | 2-6 | Worcester | 2 | 6 | 36-023-00 | 36-023-000 | 01606-210 | 101 | 360230003 |
| 730200 | 5006 | 250277302 | Block 5006 | A | 1 | 14th Worc | 9 | 2-6 | Worcester | 2 | 6 | 36-023-00 | 36-023-000 | 01606-210 | 101 | 360230004 |
| 730200 | 5006 | 250277302 | Block 5006 | A | 1 | 14th Worc | 9 | 2-6 | Worcester | 2 | 6 | 36-023-00 | 36-023-000 | 01606-210 | 101 | 360230004 |
| 730200 | 5006 | 250277302 | Block 5006 | A | 1 | 14th Worc | 9 | 2-6 | Worcester | 2 | 6 | 36-023-00 | 36-023-000 | 01606-210 | 105 | 360230003 |
| 730200 | 5006 | 250277302 | Block 5006 | A | 1 | 14th Worc | 9 | 2-6 | Worcester | 2 | 6 | 36-023-00 | 36-023-000 | 01606-210 | 101 | 360230002 |
| 730200 | 5006 | 250277302 | Block 5006 | A | 1 | 14th Worc | 9 | 2-6 | Worcester | 2 | 6 | 36-023-00 | 36-023-000 | 01606-210 | 101 | 360230003 |
| 730200 | 5006 | 250277302 | Block 5006 | A | 1 | 14th Worc | 9 | 2-6 | Worcester | 2 | 6 | 36-023-00 | 36-023-000 | 01606-210 | 101 | 360230003 |
| 730200 | 5006 | 250277302 | Block 5006 | A | 1 | 14th Worc | 9 | 2-6 | Worcester | 2 | 6 | 36-023-00 | 36-023-000 | 01606-210 | 101 | 360230002 |
| 730200 | 5006 | 250277302 | Block 5006 | A | 1 | 14th Worc | 9 | 2-6 | Worcester | 2 | 6 | 36-023-00 | 36-023-000 | 01606-210 | 101 | 360230003 |
| 730200 | 5006 | 250277302 | Block 5006 | A | 1 | 14th Worc | 9 | 2-6 | Worcester | 2 | 6 | 36-023-00 | 36-023-000 | 01606-210 | 101 | 360230002 |
| 730200 | 5006 | 250277302 | Block 5006 | A | 1 | 14th Worc | 9 | 2-6 | Worcester | 2 | 6 | 36-023-00 | 36-023-000 | 01606-175 | 101 | 360230002 |

| | | | | | | | | | | | | | | | | |
|--------|------|-----------|------------|---|---|-----------|---|------|-----------|---|----|------------|------------|-----------|-----|------------|
| 730200 | 5006 | 250277302 | Block 5006 | A | 1 | 14th Worc | 9 | 2-6 | Worcester | 2 | 6 | 36-023-000 | 36-023-000 | 01606-210 | 101 | 360230003 |
| 730200 | 5006 | 250277302 | Block 5006 | A | 1 | 14th Worc | 9 | 2-6 | Worcester | 2 | 6 | 36-023-000 | 36-023-000 | 01606-175 | 101 | 360230002 |
| 730200 | 5006 | 250277302 | Block 5006 | A | 1 | 14th Worc | 9 | 2-6 | Worcester | 2 | 6 | 36-023-000 | 36-023-000 | 01606-175 | 101 | 360230002 |
| 730200 | 5006 | 250277302 | Block 5006 | A | 1 | 14th Worc | 9 | 2-6 | Worcester | 2 | 6 | 36-023-000 | 36-023-000 | 01606-175 | 101 | 360230002 |
| 730200 | 2009 | 250277302 | Block 2009 | A | 1 | 14th Worc | 9 | 2-6 | Worcester | 2 | 6 | 36-015-001 | 36-015-001 | 01606 | 101 | 360150017 |
| 730200 | 2009 | 250277302 | Block 2009 | A | 1 | 14th Worc | 9 | 2-6 | Worcester | 2 | 6 | 36-015-001 | 36-015-001 | 01606-163 | 101 | 360150017 |
| 730200 | 3000 | 250277302 | Block 3000 | A | 1 | 14th Worc | 9 | 2-6 | Worcester | 2 | 6 | 36-002-001 | 36-002-001 | 198 | 101 | 360020019 |
| 730200 | 3000 | 250277302 | Block 3000 | A | 1 | 14th Worc | 9 | 2-6 | Worcester | 2 | 6 | 36-002-002 | 36-002-002 | 01606-165 | 101 | 360020020 |
| 730200 | 3000 | 250277302 | Block 3000 | A | 1 | 14th Worc | 9 | 2-6 | Worcester | 2 | 6 | 36-019-003 | 36-019-003 | 01606-162 | 101 | 360190031 |
| 730200 | 3000 | 250277302 | Block 3000 | A | 1 | 14th Worc | 9 | 2-6 | Worcester | 2 | 6 | 36-019-000 | 36-019-000 | 01606-152 | 101 | 360190003 |
| 730200 | 2009 | 250277302 | Block 2009 | A | 1 | 14th Worc | 9 | 2-6 | Worcester | 2 | 6 | 36-015-001 | 36-015-001 | 01606-162 | 101 | 360150012 |
| 730200 | 3000 | 250277302 | Block 3000 | A | 1 | 14th Worc | 9 | 2-6 | Worcester | 2 | 6 | 36-019-003 | 36-019-003 | 01606-162 | 101 | 360190037 |
| 730200 | 2009 | 250277302 | Block 2009 | A | 1 | 14th Worc | 9 | 2-6 | Worcester | 2 | 6 | 36-015-001 | 36-015-001 | 01606-163 | 101 | 360150017 |
| 730200 | 3000 | 250277302 | Block 3000 | A | 1 | 14th Worc | 9 | 2-6 | Worcester | 2 | 6 | 36-019-000 | 36-019-000 | 01606 | 101 | 360190000 |
| 730600 | 2012 | 250277306 | Block 2012 | A | 2 | 14th Worc | 9 | 3-3 | Worcester | 3 | 3 | 21-005-000 | 21-005-000 | 01605-380 | 101 | 210050000 |
| 730500 | 3011 | 250277305 | Block 3011 | A | 2 | 14th Worc | 9 | 3-3 | Worcester | 3 | 3 | 13-020-000 | 13-020-000 | 01606-352 | 105 | 130200001 |
| 730500 | 2013 | 250277305 | Block 2013 | B | 2 | 14th Worc | 9 | 3-3A | Worcester | 3 | 3A | 09-029-008 | 09-029-008 | 01605-321 | 101 | 09029008- |
| 730500 | 2013 | 250277305 | Block 2013 | B | 2 | 14th Worc | 9 | 3-3A | Worcester | 3 | 3A | 09-030-001 | 09-030-001 | 11A | 101 | 090300011 |
| 730500 | 2016 | 250277305 | Block 2016 | B | 2 | 14th Worc | 9 | 3-3A | Worcester | 3 | 3A | 09-029-000 | 09-029-000 | 01605-320 | 101 | 090290002 |
| 730500 | 2013 | 250277305 | Block 2013 | B | 2 | 14th Worc | 9 | 3-3A | Worcester | 3 | 3A | 09-031-000 | 09-031-000 | 01605-321 | 101 | 090310001 |
| 730500 | 2013 | 250277305 | Block 2013 | B | 2 | 14th Worc | 9 | 3-3A | Worcester | 3 | 3A | 09-028-000 | 09-028-000 | 01605-322 | 101 | 090280001 |
| 730500 | 2013 | 250277305 | Block 2013 | B | 2 | 14th Worc | 9 | 3-3A | Worcester | 3 | 3A | 09-029-008 | 09-029-008 | 01605-321 | 101 | 09029008-8 |
| 730600 | 5004 | 250277306 | Block 5004 | A | 2 | 14th Worc | 9 | 3-3 | Worcester | 3 | 3 | 20-030-000 | 20-030-000 | 01605-121 | 114 | 200300000 |
| 730600 | 5004 | 250277306 | Block 5004 | A | 2 | 14th Worc | 9 | 3-3 | Worcester | 3 | 3 | 20-030-000 | 20-030-000 | 01605-121 | 114 | 200300000 |
| 730600 | 5004 | 250277306 | Block 5004 | A | 2 | 14th Worc | 9 | 3-3 | Worcester | 3 | 3 | 20-030-000 | 20-030-000 | 01605-121 | 114 | 200300000 |
| 730600 | 2012 | 250277306 | Block 2012 | A | 2 | 14th Worc | 9 | 3-3 | Worcester | 3 | 3 | 21-07A-000 | 21-07A-000 | 01605-381 | 101 | 2107A0000 |
| 730500 | 3015 | 250277305 | Block 3015 | A | 2 | 14th Worc | 9 | 3-3 | Worcester | 3 | 3 | 20-023-000 | 20-023-000 | 01606-351 | 101 | 200230006 |
| 730500 | 3015 | 250277305 | Block 3015 | A | 2 | 14th Worc | 9 | 3-3 | Worcester | 3 | 3 | 20-022-000 | 20-022-000 | 01606-350 | 101 | 200220007 |
| 730500 | 3015 | 250277305 | Block 3015 | A | 2 | 14th Worc | 9 | 3-3 | Worcester | 3 | 3 | 20-023-000 | 20-023-000 | 01606-350 | 101 | 200230006 |
| 730500 | 3017 | 250277305 | Block 3017 | A | 2 | 14th Worc | 9 | 3-3 | Worcester | 3 | 3 | 20-025-000 | 20-025-000 | 01605-121 | 101 | 200250003 |
| 730500 | 3017 | 250277305 | Block 3017 | A | 2 | 14th Worc | 9 | 3-3 | Worcester | 3 | 3 | 20-021-000 | 20-021-000 | 01605-121 | 104 | 200210001 |
| 730500 | 3015 | 250277305 | Block 3015 | A | 2 | 14th Worc | 9 | 3-3 | Worcester | 3 | 3 | 20-023-000 | 20-023-000 | 01606-351 | 101 | 200230006 |
| 730500 | 3015 | 250277305 | Block 3015 | A | 2 | 14th Worc | 9 | 3-3 | Worcester | 3 | 3 | 20-023-000 | 20-023-000 | 01606-353 | 101 | 200230004 |
| 730500 | 3015 | 250277305 | Block 3015 | A | 2 | 14th Worc | 9 | 3-3 | Worcester | 3 | 3 | 20-023-000 | 20-023-000 | 01606-353 | 101 | 200230005 |

| | | | | | | | | | | | | | | | | |
|--------|------|-----------|------------|---|---|-----------|---|------|-----------|---|----|------------|------------|-----------|-----|-------------|
| 730500 | 3009 | 250277305 | Block 3009 | A | 2 | 14th Worc | 9 | 3-3 | Worcester | 3 | 3 | 13-019-000 | 13-019-000 | 01606-350 | 104 | 130190001 |
| 730500 | 3011 | 250277305 | Block 3011 | A | 2 | 14th Worc | 9 | 3-3 | Worcester | 3 | 3 | 13-016-000 | 13-016-000 | 01606-352 | 104 | 130160000 |
| 730500 | 1007 | 250277305 | Block 1007 | A | 2 | 14th Worc | 9 | 3-3 | Worcester | 3 | 3 | 13-006-000 | 13-006-000 | 01606-274 | 104 | 130060000 |
| 730500 | 1007 | 250277305 | Block 1007 | A | 2 | 14th Worc | 9 | 3-3 | Worcester | 3 | 3 | 13-005-000 | 13-005-000 | 01606-272 | 101 | 130050012 |
| 730500 | 3009 | 250277305 | Block 3009 | A | 2 | 14th Worc | 9 | 3-3 | Worcester | 3 | 3 | 13-019-000 | 13-019-000 | 01606-350 | 105 | 130190001 |
| 730500 | 1007 | 250277305 | Block 1007 | A | 2 | 14th Worc | 9 | 3-3 | Worcester | 3 | 3 | 13-005-000 | 13-005-000 | 01606-272 | 101 | 130050012 |
| 730500 | 1007 | 250277305 | Block 1007 | A | 2 | 14th Worc | 9 | 3-3 | Worcester | 3 | 3 | 13-005-000 | 13-005-000 | 01606-272 | 101 | 130050001 |
| 730500 | 1007 | 250277305 | Block 1007 | A | 2 | 14th Worc | 9 | 3-3 | Worcester | 3 | 3 | 13-005-000 | 13-005-000 | 01606-272 | 106 | 130050001 |
| 730500 | 1007 | 250277305 | Block 1007 | A | 2 | 14th Worc | 9 | 3-3 | Worcester | 3 | 3 | 13-005-000 | 13-005-000 | 01606-272 | 111 | 130050002 |
| 730500 | 3015 | 250277305 | Block 3015 | A | 2 | 14th Worc | 9 | 3-3 | Worcester | 3 | 3 | 20-023-004 | 20-023-004 | 01606-351 | 132 | 200230041 |
| 730500 | 3017 | 250277305 | Block 3017 | A | 2 | 14th Worc | 9 | 3-3 | Worcester | 3 | 3 | 20-025-000 | 20-025-000 | 01605-121 | 132 | 200250000 |
| 730500 | 2008 | 250277305 | Block 2008 | A | 2 | 14th Worc | 9 | 3-3 | Worcester | 3 | 3 | 13-022-000 | 13-022-000 | 01606-281 | 441 | 130220004 |
| 730600 | 2012 | 250277306 | Block 2012 | A | 2 | 14th Worc | 9 | 3-3 | Worcester | 3 | 3 | 21-005-000 | 21-005-000 | 01605-380 | 101 | 210050004 |
| 732002 | 2016 | 250277320 | Block 2016 | C | 2 | 14th Worc | 9 | 3-5 | Worcester | 3 | 5 | 39-018-052 | 39-018-052 | 01605-220 | 101 | 390180522 |
| 732002 | 2016 | 250277320 | Block 2016 | C | 2 | 14th Worc | 9 | 3-5 | Worcester | 3 | 5 | 39-017-005 | 39-017-005 | 01605-222 | 101 | 390170051 |
| 732002 | 2016 | 250277320 | Block 2016 | C | 2 | 14th Worc | 9 | 3-5 | Worcester | 3 | 5 | 39-017-005 | 39-017-005 | 01605-222 | 101 | 390170051 |
| 732002 | 2016 | 250277320 | Block 2016 | C | 2 | 14th Worc | 9 | 3-5 | Worcester | 3 | 5 | 39-018-005 | 39-018-005 | 01605-223 | 101 | 390180052 |
| 730500 | 2013 | 250277305 | Block 2013 | B | 2 | 14th Worc | 9 | 3-3A | Worcester | 3 | 3A | 09-028-000 | 09-028-000 | 01605-323 | 104 | 090280002 |
| 730500 | 2013 | 250277305 | Block 2013 | B | 2 | 14th Worc | 9 | 3-3A | Worcester | 3 | 3A | 09-028-000 | 09-028-000 | 01605-322 | 111 | 090280002 |
| 730500 | 2013 | 250277305 | Block 2013 | B | 2 | 14th Worc | 9 | 3-3A | Worcester | 3 | 3A | 09-028-000 | 09-028-000 | 01605-322 | 111 | 090280002 |
| 730500 | 2013 | 250277305 | Block 2013 | B | 2 | 14th Worc | 9 | 3-3A | Worcester | 3 | 3A | 09-028-000 | 09-028-000 | 01605-320 | 104 | 090280001 |
| 730500 | 2013 | 250277305 | Block 2013 | B | 2 | 14th Worc | 9 | 3-3A | Worcester | 3 | 3A | 09-030-000 | 09-030-000 | 12 | 101 | 090300001 |
| 730500 | 2013 | 250277305 | Block 2013 | B | 2 | 14th Worc | 9 | 3-3A | Worcester | 3 | 3A | 09-030-001 | 09-030-001 | 10A | 101 | 090300010 |
| 730500 | 2013 | 250277305 | Block 2013 | B | 2 | 14th Worc | 9 | 3-3A | Worcester | 3 | 3A | 09-030-000 | 09-030-000 | 13 | 101 | 090300001 |
| 730500 | 2013 | 250277305 | Block 2013 | B | 2 | 14th Worc | 9 | 3-3A | Worcester | 3 | 3A | 09-029-08 | 09-029-08 | 01605-321 | 101 | 0902908-10 |
| 730500 | 2013 | 250277305 | Block 2013 | B | 2 | 14th Worc | 9 | 3-3A | Worcester | 3 | 3A | 09-029-008 | 09-029-008 | 01605-321 | 101 | 09029008-10 |
| 730500 | 2013 | 250277305 | Block 2013 | B | 2 | 14th Worc | 9 | 3-3A | Worcester | 3 | 3A | 09-029-000 | 09-029-000 | 01605-321 | 101 | 090290000 |
| 730500 | 2013 | 250277305 | Block 2013 | B | 2 | 14th Worc | 9 | 3-3A | Worcester | 3 | 3A | 09-028-000 | 09-028-000 | 01605-320 | 104 | 090280001 |
| 730500 | 2013 | 250277305 | Block 2013 | B | 2 | 14th Worc | 9 | 3-3A | Worcester | 3 | 3A | 09-029-008 | 09-029-008 | 01605-321 | 101 | 09029008-10 |
| 730500 | 2013 | 250277305 | Block 2013 | B | 2 | 14th Worc | 9 | 3-3A | Worcester | 3 | 3A | 09-030-000 | 09-030-000 | 01605-324 | 104 | 090300000 |
| 730500 | 2013 | 250277305 | Block 2013 | B | 2 | 14th Worc | 9 | 3-3A | Worcester | 3 | 3A | 09-029-000 | 09-029-000 | 01605-323 | 105 | 090290000 |
| 730500 | 2013 | 250277305 | Block 2013 | B | 2 | 14th Worc | 9 | 3-3A | Worcester | 3 | 3A | 09-030-000 | 09-030-000 | 9B | 101 | 090300009 |
| 730500 | 2013 | 250277305 | Block 2013 | B | 2 | 14th Worc | 9 | 3-3A | Worcester | 3 | 3A | CO-NDO-01 | 09-028-001 | 01605 | 102 | 090280016 |
| 730500 | 2013 | 250277305 | Block 2013 | B | 2 | 14th Worc | 9 | 3-3A | Worcester | 3 | 3A | CO-NDO-01 | 09-028-001 | 01605 | 102 | 090280016 |

| | | | | | | | | | | | | | | | | |
|--------|------|-----------|------------|---|---|-----------|---|------|-----------|---|----|------------|--------------|-----------|-----------|------------|
| 730500 | 2013 | 250277305 | Block 2013 | B | 2 | 14th Worc | 9 | 3-3A | Worcester | 3 | 3A | 09-030-000 | 09-030-0008C | 101 | 090300008 | |
| 730500 | 2013 | 250277305 | Block 2013 | B | 2 | 14th Worc | 9 | 3-3A | Worcester | 3 | 3A | 09-028-000 | 09-028-000 | 01605-322 | 101 | 090280001 |
| 730500 | 2013 | 250277305 | Block 2013 | B | 2 | 14th Worc | 9 | 3-3A | Worcester | 3 | 3A | 09-031-000 | 09-031-000 | 01605-320 | 101 | 090310002 |
| 730500 | 2013 | 250277305 | Block 2013 | B | 2 | 14th Worc | 9 | 3-3A | Worcester | 3 | 3A | 09-029-000 | 09-029-000 | 01605-323 | 101 | 090290000 |
| 730500 | 2016 | 250277305 | Block 2016 | B | 2 | 14th Worc | 9 | 3-3A | Worcester | 3 | 3A | 09-029-000 | 09-029-000 | 01605-324 | 105 | 090290002 |
| 730500 | 2013 | 250277305 | Block 2013 | B | 2 | 14th Worc | 9 | 3-3A | Worcester | 3 | 3A | 09-029-008 | 09-029-008 | 01605-321 | 101 | 09029008-! |
| 730500 | 2013 | 250277305 | Block 2013 | B | 2 | 14th Worc | 9 | 3-3A | Worcester | 3 | 3A | 09-030-000 | 09-030-0006A | | 101 | 090300006 |
| 730500 | 2013 | 250277305 | Block 2013 | B | 2 | 14th Worc | 9 | 3-3A | Worcester | 3 | 3A | 09-031-000 | 09-031-000 | 01605-324 | 101 | 090310001 |
| 730500 | 2013 | 250277305 | Block 2013 | B | 2 | 14th Worc | 9 | 3-3A | Worcester | 3 | 3A | 09-030-000 | 09-030-0005A | | 101 | 090300005 |
| 730500 | 2013 | 250277305 | Block 2013 | B | 2 | 14th Worc | 9 | 3-3A | Worcester | 3 | 3A | 09-029-008 | 09-029-008 | 01605-321 | 101 | 09029008-! |
| 730500 | 2013 | 250277305 | Block 2013 | B | 2 | 14th Worc | 9 | 3-3A | Worcester | 3 | 3A | 09-029-000 | 09-029-000 | 01605-323 | 104 | 090290000 |
| 730500 | 2013 | 250277305 | Block 2013 | B | 2 | 14th Worc | 9 | 3-3A | Worcester | 3 | 3A | 09-029-008 | 09-029-008 | 01605-321 | 101 | 09029008-! |
| 730500 | 2013 | 250277305 | Block 2013 | B | 2 | 14th Worc | 9 | 3-3A | Worcester | 3 | 3A | 09-031-000 | 09-031-000 | 01605-320 | 101 | 090310002 |
| 730500 | 2013 | 250277305 | Block 2013 | B | 2 | 14th Worc | 9 | 3-3A | Worcester | 3 | 3A | 09-030-000 | 09-030-0001A | | 101 | 090300001 |
| 730500 | 2013 | 250277305 | Block 2013 | B | 2 | 14th Worc | 9 | 3-3A | Worcester | 3 | 3A | 09-028-000 | 09-028-000 | 01605-322 | 101 | 090280001 |
| 730500 | 2013 | 250277305 | Block 2013 | B | 2 | 14th Worc | 9 | 3-3A | Worcester | 3 | 3A | 09-031-000 | 09-031-000 | 01605-321 | 101 | 090310001 |
| 730500 | 2013 | 250277305 | Block 2013 | B | 2 | 14th Worc | 9 | 3-3A | Worcester | 3 | 3A | 09-031-000 | 09-031-000 | 01605-321 | 101 | 090310001 |
| 730500 | 2013 | 250277305 | Block 2013 | B | 2 | 14th Worc | 9 | 3-3A | Worcester | 3 | 3A | 09-030-000 | 09-030-000 | 01605-323 | 111 | 090300000 |
| 730500 | 2013 | 250277305 | Block 2013 | B | 2 | 14th Worc | 9 | 3-3A | Worcester | 3 | 3A | 09-031-000 | 09-031-000 | 01605-321 | 101 | 090310001 |
| 730500 | 2013 | 250277305 | Block 2013 | B | 2 | 14th Worc | 9 | 3-3A | Worcester | 3 | 3A | 09-029-008 | 09-029-008 | 01605-321 | 101 | 09029008-! |
| 730500 | 2013 | 250277305 | Block 2013 | B | 2 | 14th Worc | 9 | 3-3A | Worcester | 3 | 3A | 09-028-000 | 09-028-000 | 01605-322 | 101 | 090280001 |
| 730500 | 2013 | 250277305 | Block 2013 | B | 2 | 14th Worc | 9 | 3-3A | Worcester | 3 | 3A | 09-031-000 | 09-031-000 | 01605-320 | 130 | 090310001 |
| 730500 | 2016 | 250277305 | Block 2016 | B | 2 | 14th Worc | 9 | 3-3A | Worcester | 3 | 3A | 09-029-002 | 09-029-002 | 01605-320 | 105 | 090290020 |
| 730500 | 2016 | 250277305 | Block 2016 | B | 2 | 14th Worc | 9 | 3-3A | Worcester | 3 | 3A | 09-029-000 | 09-029-000 | 01605-320 | 130 | 090290000 |
| 731900 | 4004 | 250277319 | Block 4004 | B | 2 | 14th Worc | 9 | 3-5A | Worcester | 3 | 5A | 16-003-000 | 16-003-000 | 01605-286 | 105 | 160030000 |
| 731900 | 4004 | 250277319 | Block 4004 | B | 2 | 14th Worc | 9 | 3-5A | Worcester | 3 | 5A | 16-002-000 | 16-002-000 | 01605-283 | 131 | 160020002 |
| 730200 | 3000 | 250277302 | Block 3000 | A | 1 | 14th Worc | 9 | 2-6 | Worcester | 2 | 6 | 36-019-000 | 36-019-000 | 01606-162 | 101 | 360190002 |
| 730200 | 3000 | 250277302 | Block 3000 | A | 1 | 14th Worc | 9 | 2-6 | Worcester | 2 | 6 | 36-002-002 | 36-002-002 | 01606-165 | 101 | 360020020 |
| 730500 | 3026 | 250277305 | Block 3026 | A | 2 | 14th Worc | 9 | 3-3 | Worcester | 3 | 3 | 13-029-000 | 13-029-000 | 01605-120 | 340 | 130290000 |
| 730500 | 3026 | 250277305 | Block 3026 | A | 2 | 14th Worc | 9 | 3-3 | Worcester | 3 | 3 | 13-029-000 | 13-029-000 | 01605-120 | 340 | 130290000 |
| 730600 | 5000 | 250277306 | Block 5000 | A | 2 | 14th Worc | 9 | 3-3 | Worcester | 3 | 3 | 20-031-000 | 20-031-00023 | | 105 | 200310002 |
| 730600 | 5000 | 250277306 | Block 5000 | A | 2 | 14th Worc | 9 | 3-3 | Worcester | 3 | 3 | 20-031-000 | 20-031-000 | 01605-122 | 334 | 200310019 |
| 730600 | 5000 | 250277306 | Block 5000 | A | 2 | 14th Worc | 9 | 3-3 | Worcester | 3 | 3 | 20-031-000 | 20-031-000 | 01605-122 | 342 | 200310000 |
| 730600 | 5000 | 250277306 | Block 5000 | A | 2 | 14th Worc | 9 | 3-3 | Worcester | 3 | 3 | 20-031-000 | 20-031-000 | 01605-122 | 105 | 200310000 |

| | | | | | | | | | | | | | | | | |
|--------|------|-----------|------------|---|---|-----------|---|-----|-----------|---|---|------------|--------------|-----------|-----|------------|
| 730500 | 3017 | 250277305 | Block 3017 | A | 2 | 14th Worc | 9 | 3-3 | Worcester | 3 | 3 | 20-025-000 | 20-025-000 | 01605-124 | 104 | 20025000A |
| 730500 | 3017 | 250277305 | Block 3017 | A | 2 | 14th Worc | 9 | 3-3 | Worcester | 3 | 3 | 20-025-000 | 20-025-000 | 01605-124 | 104 | 20025000A |
| 730500 | 2008 | 250277305 | Block 2008 | A | 2 | 14th Worc | 9 | 3-3 | Worcester | 3 | 3 | 13-25A-000 | 13-25A-00003 | | 424 | 1325A0000 |
| 730500 | 3017 | 250277305 | Block 3017 | A | 2 | 14th Worc | 9 | 3-3 | Worcester | 3 | 3 | 20-021-000 | 20-021-000 | 01605-124 | 105 | 200210000 |
| 730500 | 3026 | 250277305 | Block 3026 | A | 2 | 14th Worc | 9 | 3-3 | Worcester | 3 | 3 | 13-029-000 | 13-029-000 | 01605-260 | 326 | 130290000 |
| 730500 | 3017 | 250277305 | Block 3017 | A | 2 | 14th Worc | 9 | 3-3 | Worcester | 3 | 3 | 20-025-000 | 20-025-000 | 01605-121 | 101 | 200250000 |
| 730600 | 5004 | 250277306 | Block 5004 | A | 2 | 14th Worc | 9 | 3-3 | Worcester | 3 | 3 | 20-030-000 | 20-030-000 | 01605-120 | 101 | 200300007 |
| 730500 | 3026 | 250277305 | Block 3026 | A | 2 | 14th Worc | 9 | 3-3 | Worcester | 3 | 3 | 13-029-000 | 13-029-000 | 01605-391 | 341 | 130290000 |
| 730600 | 5000 | 250277306 | Block 5000 | A | 2 | 14th Worc | 9 | 3-3 | Worcester | 3 | 3 | 20-031-131 | 20-031-131 | 01605 | 101 | 200311314 |
| 732002 | 2023 | 250277320 | Block 2023 | C | 2 | 14th Worc | 9 | 3-5 | Worcester | 3 | 5 | 46-002-87- | 46-002-87- | 01605-237 | 101 | 4600287-90 |
| 732002 | 2023 | 250277320 | Block 2023 | C | 2 | 14th Worc | 9 | 3-5 | Worcester | 3 | 5 | 46-002-001 | 46-002-001 | 01605 | 104 | 460020015 |
| 732002 | 2023 | 250277320 | Block 2023 | C | 2 | 14th Worc | 9 | 3-5 | Worcester | 3 | 5 | 46-002-001 | 46-002-001 | 01605 | 104 | 460020015 |
| 732002 | 2023 | 250277320 | Block 2023 | C | 2 | 14th Worc | 9 | 3-5 | Worcester | 3 | 5 | 46-002-95- | 46-002-95- | 01605-237 | 101 | 4600295-97 |
| 732002 | 2023 | 250277320 | Block 2023 | C | 2 | 14th Worc | 9 | 3-5 | Worcester | 3 | 5 | 46-002-08- | 46-002-08- | 01605-231 | 101 | 4600208-11 |
| 732002 | 2023 | 250277320 | Block 2023 | C | 2 | 14th Worc | 9 | 3-5 | Worcester | 3 | 5 | 46-002-001 | 46-002-001 | 01605-237 | 101 | 460020010 |
| 732002 | 2008 | 250277320 | Block 2008 | C | 2 | 14th Worc | 9 | 3-5 | Worcester | 3 | 5 | 46-003-001 | 46-003-00111 | | 101 | 460030011 |
| 732002 | 2023 | 250277320 | Block 2023 | C | 2 | 14th Worc | 9 | 3-5 | Worcester | 3 | 5 | 46-002-001 | 46-002-001 | 01605-231 | 101 | 460020016 |
| 732002 | 2022 | 250277320 | Block 2022 | C | 2 | 14th Worc | 9 | 3-5 | Worcester | 3 | 5 | 46-004-000 | 46-004-000 | 01605 | 101 | 460040009 |
| 732002 | 2023 | 250277320 | Block 2023 | C | 2 | 14th Worc | 9 | 3-5 | Worcester | 3 | 5 | 46-002-001 | 46-002-001 | 01605-231 | 104 | 460020016 |
| 732002 | 2023 | 250277320 | Block 2023 | C | 2 | 14th Worc | 9 | 3-5 | Worcester | 3 | 5 | 46-002-001 | 46-002-001 | 01605-231 | 104 | 460020015 |
| 732002 | 2022 | 250277320 | Block 2022 | C | 2 | 14th Worc | 9 | 3-5 | Worcester | 3 | 5 | 46-004-000 | 46-004-000 | 01604 | 101 | 460040001 |
| 732002 | 2008 | 250277320 | Block 2008 | C | 2 | 14th Worc | 9 | 3-5 | Worcester | 3 | 5 | 46-003-001 | 46-003-001 | 01604 | 101 | 460030012 |
| 732002 | 2023 | 250277320 | Block 2023 | C | 2 | 14th Worc | 9 | 3-5 | Worcester | 3 | 5 | 46-002-000 | 46-002-0002B | | 101 | 460020002 |
| 732002 | 2008 | 250277320 | Block 2008 | C | 2 | 14th Worc | 9 | 3-5 | Worcester | 3 | 5 | 46-003-112 | 46-003-112 | 01602 | 101 | 460031122 |
| 732002 | 2008 | 250277320 | Block 2008 | C | 2 | 14th Worc | 9 | 3-5 | Worcester | 3 | 5 | 46-003-001 | 46-003-001 | 01605-234 | 101 | 460030011 |
| 732002 | 2008 | 250277320 | Block 2008 | C | 2 | 14th Worc | 9 | 3-5 | Worcester | 3 | 5 | 46-003-001 | 46-003-001 | 01604 | 101 | 460030012 |
| 732002 | 2023 | 250277320 | Block 2023 | C | 2 | 14th Worc | 9 | 3-5 | Worcester | 3 | 5 | 46-002-000 | 46-002-0002A | | 101 | 460020002 |
| 732002 | 2008 | 250277320 | Block 2008 | C | 2 | 14th Worc | 9 | 3-5 | Worcester | 3 | 5 | 46-003-112 | 46-003-112 | 01602 | 101 | 460031122 |
| 732002 | 2023 | 250277320 | Block 2023 | C | 2 | 14th Worc | 9 | 3-5 | Worcester | 3 | 5 | 46-002-008 | 46-002-008 | 01605-231 | 101 | 460020086 |
| 732002 | 2008 | 250277320 | Block 2008 | C | 2 | 14th Worc | 9 | 3-5 | Worcester | 3 | 5 | 46-003-001 | 46-003-001 | 01604-101 | 101 | 460030012 |
| 732002 | 2008 | 250277320 | Block 2008 | C | 2 | 14th Worc | 9 | 3-5 | Worcester | 3 | 5 | 46-003-001 | 46-003-001 | 01605-231 | 104 | 460030013 |
| 732002 | 2008 | 250277320 | Block 2008 | C | 2 | 14th Worc | 9 | 3-5 | Worcester | 3 | 5 | 46-003-001 | 46-003-001 | 01605-231 | 104 | 460030013 |
| 732002 | 2008 | 250277320 | Block 2008 | C | 2 | 14th Worc | 9 | 3-5 | Worcester | 3 | 5 | 46-003-001 | 46-003-001 | 01604-101 | 101 | 460030012 |
| 732002 | 2008 | 250277320 | Block 2008 | C | 2 | 14th Worc | 9 | 3-5 | Worcester | 3 | 5 | 46-003-001 | 46-003-001 | 01604 | 101 | 460030012 |

| | | | | | | | | | | | | | | | | |
|--------|------|-----------|------------|---|---|-----------|---|------|-----------|---|----|------------|------------|-----------|-----|------------|
| 732002 | 2022 | 250277320 | Block 2022 | C | 2 | 14th Worc | 9 | 3-5 | Worcester | 3 | 5 | 46-004-000 | 46-004-000 | 01605-231 | 106 | 460040000 |
| 732002 | 2023 | 250277320 | Block 2023 | C | 2 | 14th Worc | 9 | 3-5 | Worcester | 3 | 5 | 46-002-000 | 46-002-000 | 01605-231 | 101 | 460020008 |
| 732002 | 2020 | 250277320 | Block 2020 | C | 2 | 14th Worc | 9 | 3-5 | Worcester | 3 | 5 | 46-005-000 | 46-005-000 | 01605-230 | 101 | 460050029 |
| 732002 | 2023 | 250277320 | Block 2023 | C | 2 | 14th Worc | 9 | 3-5 | Worcester | 3 | 5 | 46-001-000 | 46-001-000 | 01605-232 | 905 | 460010000 |
| 732002 | 2020 | 250277320 | Block 2020 | C | 2 | 14th Worc | 9 | 3-5 | Worcester | 3 | 5 | 46-005-000 | 46-005-000 | 01604 | 101 | 460050001 |
| 732002 | 2020 | 250277320 | Block 2020 | C | 2 | 14th Worc | 9 | 3-5 | Worcester | 3 | 5 | 46-005-000 | 46-005-000 | 15A | 101 | 460050015 |
| 732002 | 2008 | 250277320 | Block 2008 | C | 2 | 14th Worc | 9 | 3-5 | Worcester | 3 | 5 | 46-003-000 | 46-003-000 | 01604 | 101 | 460030012 |
| 732002 | 2020 | 250277320 | Block 2020 | C | 2 | 14th Worc | 9 | 3-5 | Worcester | 3 | 5 | 46-005-000 | 46-005-000 | 15B | 101 | 460050015 |
| 732002 | 2022 | 250277320 | Block 2022 | C | 2 | 14th Worc | 9 | 3-5 | Worcester | 3 | 5 | 46-004-03- | 46-004-03- | 01605-232 | 101 | 4600403-0 |
| 732002 | 2023 | 250277320 | Block 2023 | C | 2 | 14th Worc | 9 | 3-5 | Worcester | 3 | 5 | 46-002-12- | 46-002-12- | 01605-231 | 101 | 4600212-14 |
| 732002 | 2020 | 250277320 | Block 2020 | C | 2 | 14th Worc | 9 | 3-5 | Worcester | 3 | 5 | CO-NDO-0 | 46-005-000 | 01605 | 102 | 460050009 |
| 732002 | 2020 | 250277320 | Block 2020 | C | 2 | 14th Worc | 9 | 3-5 | Worcester | 3 | 5 | CO-NDO-0 | 46-005-000 | 01605 | 102 | 460050009 |
| 732002 | 2020 | 250277320 | Block 2020 | C | 2 | 14th Worc | 9 | 3-5 | Worcester | 3 | 5 | 46-005-000 | 46-005-000 | 170 | 101 | 460050017 |
| 732002 | 2022 | 250277320 | Block 2022 | C | 2 | 14th Worc | 9 | 3-5 | Worcester | 3 | 5 | 46-004-000 | 46-004-000 | 01604 | 101 | 460040001 |
| 732002 | 2020 | 250277320 | Block 2020 | C | 2 | 14th Worc | 9 | 3-5 | Worcester | 3 | 5 | 46-005-000 | 46-005-000 | 01604 | 101 | 460050001 |
| 732002 | 2022 | 250277320 | Block 2022 | C | 2 | 14th Worc | 9 | 3-5 | Worcester | 3 | 5 | 46-004-000 | 46-004-000 | 01604 | 101 | 46004001A |
| 732002 | 2020 | 250277320 | Block 2020 | C | 2 | 14th Worc | 9 | 3-5 | Worcester | 3 | 5 | 46-005-000 | 46-005-000 | 01604 | 101 | 460050013 |
| 732002 | 2020 | 250277320 | Block 2020 | C | 2 | 14th Worc | 9 | 3-5 | Worcester | 3 | 5 | 46-005-000 | 46-005-000 | 01605-230 | 101 | 460050023 |
| 732002 | 2016 | 250277320 | Block 2016 | C | 2 | 14th Worc | 9 | 3-5 | Worcester | 3 | 5 | 39-017-005 | 39-017-005 | 01605-220 | 101 | 390170053 |
| 732002 | 2016 | 250277320 | Block 2016 | C | 2 | 14th Worc | 9 | 3-5 | Worcester | 3 | 5 | 39-017-052 | 39-017-052 | 01605-220 | 101 | 390170521 |
| 732002 | 2016 | 250277320 | Block 2016 | C | 2 | 14th Worc | 9 | 3-5 | Worcester | 3 | 5 | 39-018-052 | 39-018-052 | 01605-220 | 101 | 390180524 |
| 732002 | 2016 | 250277320 | Block 2016 | C | 2 | 14th Worc | 9 | 3-5 | Worcester | 3 | 5 | 39-018-005 | 39-018-005 | 01605-220 | 101 | 390180052 |
| 732002 | 2016 | 250277320 | Block 2016 | C | 2 | 14th Worc | 9 | 3-5 | Worcester | 3 | 5 | 39-018-005 | 39-018-005 | 01605-223 | 101 | 390180052 |
| 732002 | 2016 | 250277320 | Block 2016 | C | 2 | 14th Worc | 9 | 3-5 | Worcester | 3 | 5 | 39-017-051 | 39-017-051 | 01605-220 | 101 | 390170515 |
| 732002 | 2016 | 250277320 | Block 2016 | C | 2 | 14th Worc | 9 | 3-5 | Worcester | 3 | 5 | 39-017-005 | 39-017-005 | 01605-222 | 101 | 390170054 |
| 732002 | 2016 | 250277320 | Block 2016 | C | 2 | 14th Worc | 9 | 3-5 | Worcester | 3 | 5 | 39-017-051 | 39-017-051 | 01605-220 | 101 | 390170518 |
| 732002 | 2016 | 250277320 | Block 2016 | C | 2 | 14th Worc | 9 | 3-5 | Worcester | 3 | 5 | 39-017-005 | 39-017-005 | 01605-220 | 101 | 390170053 |
| 732002 | 2023 | 250277320 | Block 2023 | C | 2 | 14th Worc | 9 | 3-5 | Worcester | 3 | 5 | 46-002-000 | 46-002-000 | 01605-231 | 131 | 460020016 |
| 732002 | 2020 | 250277320 | Block 2020 | C | 2 | 14th Worc | 9 | 3-5 | Worcester | 3 | 5 | 46-005-000 | 46-005-000 | 227 | 130 | 460050022 |
| 732002 | 2020 | 250277320 | Block 2020 | C | 2 | 14th Worc | 9 | 3-5 | Worcester | 3 | 5 | 46-005-000 | 46-005-000 | 01605-231 | 131 | 460050017 |
| 732002 | 2008 | 250277320 | Block 2008 | C | 2 | 14th Worc | 9 | 3-5 | Worcester | 3 | 5 | 46-003-000 | 46-003-000 | 01605-230 | 101 | 460030012 |
| 731900 | 4004 | 250277319 | Block 4004 | B | 2 | 14th Worc | 9 | 3-5A | Worcester | 3 | 5A | 16-005-000 | 16-005-000 | 01605-286 | 101 | 160050004 |
| 731900 | 4004 | 250277319 | Block 4004 | B | 2 | 14th Worc | 9 | 3-5A | Worcester | 3 | 5A | 16-002-000 | 16-002-000 | 01605-283 | 105 | 160020002 |
| 731900 | 4004 | 250277319 | Block 4004 | B | 2 | 14th Worc | 9 | 3-5A | Worcester | 3 | 5A | 16-002-000 | 16-002-000 | 01605-283 | 101 | 160020001 |

| | | | | | | | | | | | | | | | | |
|--------|------|-----------|------------|---|---|-----------|---|------|-----------|----|----|------------|--------------|-----------|-----|-----------|
| 731900 | 4004 | 250277319 | Block 4004 | B | 2 | 14th Worc | 9 | 3-5A | Worcester | 3 | 5A | 16-005-000 | 16-005-000 | 01605-286 | 104 | 160050004 |
| 731900 | 4004 | 250277319 | Block 4004 | B | 2 | 14th Worc | 9 | 3-5A | Worcester | 3 | 5A | 16-003-000 | 16-003-000 | 01605-286 | 111 | 160030004 |
| 731900 | 4004 | 250277319 | Block 4004 | B | 2 | 14th Worc | 9 | 3-5A | Worcester | 3 | 5A | 16-002-000 | 16-002-000 | 01605-283 | 101 | 160020001 |
| 731900 | 4004 | 250277319 | Block 4004 | B | 2 | 14th Worc | 9 | 3-5A | Worcester | 3 | 5A | CO-NDO-0 | 16-003-104 | 01605 | 102 | 16003104H |
| 731900 | 4004 | 250277319 | Block 4004 | B | 2 | 14th Worc | 9 | 3-5A | Worcester | 3 | 5A | CO-NDO-0 | 16-003-104 | 01605 | 102 | 16003104H |
| 731900 | 4004 | 250277319 | Block 4004 | B | 2 | 14th Worc | 9 | 3-5A | Worcester | 3 | 5A | 16-002-000 | 16-002-000 | 01605-283 | 101 | 160020001 |
| 731900 | 4004 | 250277319 | Block 4004 | B | 2 | 14th Worc | 9 | 3-5A | Worcester | 3 | 5A | 16-003-000 | 16-003-000 | 01605-286 | 111 | 160030001 |
| 731900 | 4004 | 250277319 | Block 4004 | B | 2 | 14th Worc | 9 | 3-5A | Worcester | 3 | 5A | 16-003-000 | 16-003-000 | 01605-286 | 111 | 160030001 |
| 731900 | 4004 | 250277319 | Block 4004 | B | 2 | 14th Worc | 9 | 3-5A | Worcester | 3 | 5A | 16-003-000 | 16-003-000 | 01605-286 | 105 | 160030000 |
| 731900 | 4004 | 250277319 | Block 4004 | B | 2 | 14th Worc | 9 | 3-5A | Worcester | 3 | 5A | 16-002-000 | 16-002-000 | 01605-283 | 106 | 160020002 |
| 731900 | 4004 | 250277319 | Block 4004 | B | 2 | 14th Worc | 9 | 3-5A | Worcester | 3 | 5A | 16-002-000 | 16-002-000 | 01605-283 | 106 | 160020002 |
| 731900 | 4004 | 250277319 | Block 4004 | B | 2 | 14th Worc | 9 | 3-5A | Worcester | 3 | 5A | 16-002-000 | 16-002-000 | 01605-283 | 106 | 160020002 |
| 731900 | 4004 | 250277319 | Block 4004 | B | 2 | 14th Worc | 9 | 3-5A | Worcester | 3 | 5A | 16-002-000 | 16-002-000 | 01605-283 | 106 | 160020002 |
| 731900 | 4004 | 250277319 | Block 4004 | B | 2 | 14th Worc | 9 | 3-5A | Worcester | 3 | 5A | 16-003-000 | 16-003-000 | 01605-282 | 130 | 160030000 |
| 731900 | 4004 | 250277319 | Block 4004 | B | 2 | 14th Worc | 9 | 3-5A | Worcester | 3 | 5A | 16-002-000 | 16-002-000 | 01605-283 | 130 | 160020002 |
| 731900 | 4004 | 250277319 | Block 4004 | B | 2 | 14th Worc | 9 | 3-5A | Worcester | 3 | 5A | 16-003-000 | 16-003-00005 | | 130 | 160030000 |
| 730200 | 5006 | 250277302 | Block 5006 | A | 1 | 14th Worc | 9 | 2-6 | Worcester | 2 | 6 | 36-023-000 | 36-023-000 | 01606-210 | 101 | 360230003 |
| 730500 | 3015 | 250277305 | Block 3015 | A | 2 | 14th Worc | 9 | 3-3 | Worcester | 3 | 3 | 20-023-000 | 20-023-000 | 01606-353 | 101 | 200230004 |
| 730500 | 3015 | 250277305 | Block 3015 | A | 2 | 14th Worc | 9 | 3-3 | Worcester | 3 | 3 | 20-023-000 | 20-023-000 | 01606-352 | 101 | 200230005 |
| 730500 | 3015 | 250277305 | Block 3015 | A | 2 | 14th Worc | 9 | 3-3 | Worcester | 3 | 3 | 20-023-000 | 20-023-000 | 01606-350 | 101 | 200230006 |
| 730600 | 5000 | 250277306 | Block 5000 | A | 2 | 14th Worc | 9 | 3-3 | Worcester | 3 | 3 | 20-031-000 | 20-031-000 | 01605-260 | 330 | 200310001 |
| 730500 | 3017 | 250277305 | Block 3017 | A | 2 | 14th Worc | 9 | 3-3 | Worcester | 3 | 3 | 20-021-000 | 20-021-000 | 01605-121 | 101 | 200210001 |
| 730500 | 3015 | 250277305 | Block 3015 | A | 2 | 14th Worc | 9 | 3-3 | Worcester | 3 | 3 | 20-023-000 | 20-023-000 | 01606-353 | 101 | 200230005 |
| 732002 | 2016 | 250277320 | Block 2016 | C | 2 | 14th Worc | 9 | 3-5 | Worcester | 3 | 5 | 39-017-005 | 39-017-005 | 01605-220 | 101 | 390170053 |
| 731500 | 5004 | 250277315 | Block 5004 | F | 4 | 15th Worc | 9 | 10-4 | Worcester | 10 | 4 | 06-002-000 | 06-002-000 | 01609-194 | 105 | 060020004 |
| 731500 | 5000 | 250277315 | Block 5000 | F | 4 | 15th Worc | 9 | 10-4 | Worcester | 10 | 4 | 06-002-000 | 06-002-000 | 01609-190 | 111 | 060020001 |
| 731500 | 5000 | 250277315 | Block 5000 | F | 4 | 15th Worc | 9 | 10-4 | Worcester | 10 | 4 | 06-002-000 | 06-002-000 | 01609-191 | 101 | 060020003 |
| 731500 | 5000 | 250277315 | Block 5000 | F | 4 | 15th Worc | 9 | 10-4 | Worcester | 10 | 4 | 06-002-000 | 06-002-000 | 01609-191 | 101 | 060020004 |
| 731801 | 2005 | 250277318 | Block 2005 | C | 2 | 15th Worc | 8 | 4-2A | Worcester | 4 | 2A | 16-020-000 | 16-020-000 | 01604-461 | 332 | 160200004 |
| 731801 | 2005 | 250277318 | Block 2005 | C | 2 | 15th Worc | 8 | 4-2A | Worcester | 4 | 2A | 16-019-000 | 16-019-000 | 01604-461 | 325 | 160190003 |
| 731801 | 2005 | 250277318 | Block 2005 | C | 2 | 15th Worc | 8 | 4-2A | Worcester | 4 | 2A | 16-020-000 | 16-020-000 | 01604-461 | 104 | 160200004 |
| 731801 | 2005 | 250277318 | Block 2005 | C | 2 | 15th Worc | 8 | 4-2A | Worcester | 4 | 2A | 16-020-000 | 16-020-000 | 01604-461 | 104 | 160200004 |
| 731801 | 2005 | 250277318 | Block 2005 | C | 2 | 15th Worc | 8 | 4-2A | Worcester | 4 | 2A | 16-019-000 | 16-019-000 | 01604-468 | 316 | 160190004 |
| 731801 | 2005 | 250277318 | Block 2005 | C | 2 | 15th Worc | 8 | 4-2A | Worcester | 4 | 2A | 16-020-15 | 16-020-15 | 01604-461 | 342 | 1602015-2 |

| | | | | | | | | | | | | | | | | |
|--------|------|-----------|------------|---|---|-----------|---|-------|-----------|----|----|------------|------------|-----------|-----|-----------|
| 730500 | 2013 | 250277305 | Block 2013 | B | 2 | 14th Worc | 9 | 3-3A | Worcester | 3 | 3A | 09-028-000 | 09-028-000 | 01605-320 | 104 | 090280001 |
| 730500 | 2013 | 250277305 | Block 2013 | B | 2 | 14th Worc | 9 | 3-3A | Worcester | 3 | 3A | 09-030-000 | 09-030-000 | 01605-320 | 101 | 090300007 |
| 730500 | 2016 | 250277305 | Block 2016 | B | 2 | 14th Worc | 9 | 3-3A | Worcester | 3 | 3A | 09-029-000 | 09-029-000 | 01605-324 | 105 | 090290002 |
| 730500 | 2013 | 250277305 | Block 2013 | B | 2 | 14th Worc | 9 | 3-3A | Worcester | 3 | 3A | CO-NDO-000 | 09-28A-050 | 01605-322 | 102 | 0928A0560 |
| 730500 | 2013 | 250277305 | Block 2013 | B | 2 | 14th Worc | 9 | 3-3A | Worcester | 3 | 3A | 09-030-000 | 09-030-000 | 01605-320 | 101 | 090300004 |
| 730500 | 2013 | 250277305 | Block 2013 | B | 2 | 14th Worc | 9 | 3-3A | Worcester | 3 | 3A | 09-031-000 | 09-031-000 | 01605-321 | 101 | 090310001 |
| 730500 | 2013 | 250277305 | Block 2013 | B | 2 | 14th Worc | 9 | 3-3A | Worcester | 3 | 3A | 09-030-000 | 09-030-000 | 01605-320 | 101 | 090300003 |
| 730500 | 2013 | 250277305 | Block 2013 | B | 2 | 14th Worc | 9 | 3-3A | Worcester | 3 | 3A | 09-029-008 | 09-029-008 | 01605-321 | 101 | 090290083 |
| 730500 | 2013 | 250277305 | Block 2013 | B | 2 | 14th Worc | 9 | 3-3A | Worcester | 3 | 3A | 09-029-008 | 09-029-008 | 01605-321 | 101 | 090290083 |
| 730500 | 2013 | 250277305 | Block 2013 | B | 2 | 14th Worc | 9 | 3-3A | Worcester | 3 | 3A | 09-031-000 | 09-031-000 | 01605-321 | 101 | 090310001 |
| 730500 | 2013 | 250277305 | Block 2013 | B | 2 | 14th Worc | 9 | 3-3A | Worcester | 3 | 3A | 09-031-000 | 09-031-000 | 01605 | 130 | 090310000 |
| 730500 | 2013 | 250277305 | Block 2013 | B | 2 | 14th Worc | 9 | 3-3A | Worcester | 3 | 3A | 09-028-19 | 09-028-19 | 01605-324 | 130 | 0902819-2 |
| 731400 | 4011 | 250277314 | Block 4011 | B | 4 | 15th Worc | 9 | 10-4A | Worcester | 10 | 4A | 06-023-000 | 06-023-000 | 01610-321 | 111 | 060230002 |
| 731400 | 4004 | 250277314 | Block 4004 | B | 4 | 15th Worc | 9 | 10-4A | Worcester | 10 | 4A | 06-013-022 | 06-013-022 | 01610-320 | 101 | 06013022A |
| 731400 | 4000 | 250277314 | Block 4000 | B | 4 | 15th Worc | 9 | 10-4A | Worcester | 10 | 4A | 06-015-000 | 06-015-000 | 01610-111 | 950 | 060150002 |
| 731400 | 4000 | 250277314 | Block 4000 | B | 4 | 15th Worc | 9 | 10-4A | Worcester | 10 | 4A | 06-015-000 | 06-015-000 | 01610-111 | 950 | 060150002 |
| 730600 | 5000 | 250277306 | Block 5000 | A | 2 | 14th Worc | 9 | 3-3 | Worcester | 3 | 3 | 20-032-000 | 20-032-000 | 01605-128 | 340 | 200320001 |
| 730600 | 5000 | 250277306 | Block 5000 | A | 2 | 14th Worc | 9 | 3-3 | Worcester | 3 | 3 | 20-032-000 | 20-032-000 | 01605-122 | 390 | 200320002 |
| 730600 | 5000 | 250277306 | Block 5000 | A | 2 | 14th Worc | 9 | 3-3 | Worcester | 3 | 3 | 20-031-000 | 20-031-000 | 01605-122 | 325 | 200310001 |
| 730500 | 3004 | 250277305 | Block 3004 | A | 2 | 14th Worc | 9 | 3-3 | Worcester | 3 | 3 | 20-022-000 | 20-022-000 | 01605-121 | 104 | 200220009 |
| 730500 | 3011 | 250277305 | Block 3011 | A | 2 | 14th Worc | 9 | 3-3 | Worcester | 3 | 3 | 13-020-000 | 13-020-000 | 01606-352 | 104 | 130200001 |
| 730500 | 3011 | 250277305 | Block 3011 | A | 2 | 14th Worc | 9 | 3-3 | Worcester | 3 | 3 | 13-020-000 | 13-020-000 | 01606-352 | 105 | 130200001 |
| 730500 | 3011 | 250277305 | Block 3011 | A | 2 | 14th Worc | 9 | 3-3 | Worcester | 3 | 3 | 13-016-000 | 13-016-000 | 01606-353 | 101 | 130160000 |
| 730500 | 3009 | 250277305 | Block 3009 | A | 2 | 14th Worc | 9 | 3-3 | Worcester | 3 | 3 | 13-019-000 | 13-019-000 | 01606-350 | 101 | 130190003 |
| 730500 | 1007 | 250277305 | Block 1007 | A | 2 | 14th Worc | 9 | 3-3 | Worcester | 3 | 3 | 13-006-000 | 13-006-000 | 01606-272 | 932 | 130060000 |
| 730500 | 3011 | 250277305 | Block 3011 | A | 2 | 14th Worc | 9 | 3-3 | Worcester | 3 | 3 | 13-016-000 | 13-016-000 | 01606-352 | 105 | 130160002 |
| 732002 | 2023 | 250277320 | Block 2023 | C | 2 | 14th Worc | 9 | 3-5 | Worcester | 3 | 5 | 46-002-000 | 46-002-000 | 01605 | 101 | 460020001 |
| 732002 | 2023 | 250277320 | Block 2023 | C | 2 | 14th Worc | 9 | 3-5 | Worcester | 3 | 5 | 46-002-000 | 46-002-000 | 01605 | 101 | 4600200B2 |
| 732002 | 2023 | 250277320 | Block 2023 | C | 2 | 14th Worc | 9 | 3-5 | Worcester | 3 | 5 | 46-002-000 | 46-002-000 | 01605 | 101 | 4600200B1 |
| 732002 | 2023 | 250277320 | Block 2023 | C | 2 | 14th Worc | 9 | 3-5 | Worcester | 3 | 5 | 46-002-000 | 46-002-000 | 01605 | 101 | 460020001 |
| 732002 | 2008 | 250277320 | Block 2008 | C | 2 | 14th Worc | 9 | 3-5 | Worcester | 3 | 5 | 46-003-001 | 46-003-001 | 01605-234 | 104 | 460030010 |
| 732002 | 2008 | 250277320 | Block 2008 | C | 2 | 14th Worc | 9 | 3-5 | Worcester | 3 | 5 | 46-003-001 | 46-003-001 | 01605-231 | 101 | 460030014 |
| 732002 | 2020 | 250277320 | Block 2020 | C | 2 | 14th Worc | 9 | 3-5 | Worcester | 3 | 5 | 46-005-000 | 46-005-000 | 01604 | 101 | 460050001 |

| | | | | | | | | | | | | | | | | |
|--------|------|-----------|------------|---|---|-----------|---|-------|-----------|----|----|------------|------------|-----------|-----|------------|
| 730500 | 2013 | 250277305 | Block 2013 | B | 2 | 14th Worc | 9 | 3-3A | Worcester | 3 | 3A | 09-028-23 | 09-028-23 | 01605-323 | 104 | 0902823-2! |
| 730500 | 2013 | 250277305 | Block 2013 | B | 2 | 14th Worc | 9 | 3-3A | Worcester | 3 | 3A | CO-NDO-03 | 09-030-046 | 01605 | 343 | 09030046- |
| 730500 | 2013 | 250277305 | Block 2013 | B | 2 | 14th Worc | 9 | 3-3A | Worcester | 3 | 3A | 09-028-000 | 09-028-000 | 01605-322 | 104 | 090280001 |
| 730500 | 2013 | 250277305 | Block 2013 | B | 2 | 14th Worc | 9 | 3-3A | Worcester | 3 | 3A | 09-030-000 | 09-030-000 | 01605-324 | 101 | 090300008 |
| 730500 | 2013 | 250277305 | Block 2013 | B | 2 | 14th Worc | 9 | 3-3A | Worcester | 3 | 3A | 09-031-000 | 09-031-000 | 01605-320 | 101 | 090310002 |
| 730500 | 2013 | 250277305 | Block 2013 | B | 2 | 14th Worc | 9 | 3-3A | Worcester | 3 | 3A | 09-030-000 | 09-030-000 | 01605-320 | 130 | 090300000 |
| 730500 | 2013 | 250277305 | Block 2013 | B | 2 | 14th Worc | 9 | 3-3A | Worcester | 3 | 3A | 09-031-000 | 09-031-000 | 01605-320 | 112 | 090310002 |
| 730500 | 2013 | 250277305 | Block 2013 | B | 2 | 14th Worc | 9 | 3-3A | Worcester | 3 | 3A | 09-030-000 | 09-030-000 | 01605-323 | 104 | 090300000 |
| 730500 | 2013 | 250277305 | Block 2013 | B | 2 | 14th Worc | 9 | 3-3A | Worcester | 3 | 3A | 09-030-000 | 09-030-000 | 01605-323 | 104 | 090300000 |
| 730500 | 2013 | 250277305 | Block 2013 | B | 2 | 14th Worc | 9 | 3-3A | Worcester | 3 | 3A | 09-028-232 | 09-028-232 | 01605 | 101 | 090282325 |
| 730500 | 2013 | 250277305 | Block 2013 | B | 2 | 14th Worc | 9 | 3-3A | Worcester | 3 | 3A | 09-028-232 | 09-028-232 | 01605 | 101 | 090282325 |
| 731400 | 4006 | 250277314 | Block 4006 | B | 4 | 15th Worc | 9 | 10-4A | Worcester | 10 | 4A | 06-019-000 | 06-019-000 | 01610-321 | 111 | 060190001 |
| 731400 | 4011 | 250277314 | Block 4011 | B | 4 | 15th Worc | 9 | 10-4A | Worcester | 10 | 4A | 06-023-000 | 06-023-000 | 01610-321 | 101 | 060230001 |
| 731400 | 4006 | 250277314 | Block 4006 | B | 4 | 15th Worc | 9 | 10-4A | Worcester | 10 | 4A | 06-019-001 | 06-019-001 | 01610-324 | 105 | 060190019 |
| 731400 | 4006 | 250277314 | Block 4006 | B | 4 | 15th Worc | 9 | 10-4A | Worcester | 10 | 4A | 06-019-000 | 06-019-000 | 01610-242 | 325 | 060190003 |
| 731400 | 4006 | 250277314 | Block 4006 | B | 4 | 15th Worc | 9 | 10-4A | Worcester | 10 | 4A | 06-019-000 | 06-019-000 | 01610-242 | 325 | 060190003 |
| 731400 | 4006 | 250277314 | Block 4006 | B | 4 | 15th Worc | 9 | 10-4A | Worcester | 10 | 4A | 06-019-000 | 06-019-000 | 01610-242 | 325 | 060190003 |
| 731400 | 4006 | 250277314 | Block 4006 | B | 4 | 15th Worc | 9 | 10-4A | Worcester | 10 | 4A | 06-019-000 | 06-019-000 | 01610-242 | 325 | 060190003 |
| 731400 | 4006 | 250277314 | Block 4006 | B | 4 | 15th Worc | 9 | 10-4A | Worcester | 10 | 4A | 06-019-000 | 06-019-000 | 01610-242 | 104 | 060190000 |
| 731400 | 4006 | 250277314 | Block 4006 | B | 4 | 15th Worc | 9 | 10-4A | Worcester | 10 | 4A | 06-019-000 | 06-019-000 | 01610-320 | 111 | 060190001 |
| 731400 | 4006 | 250277314 | Block 4006 | B | 4 | 15th Worc | 9 | 10-4A | Worcester | 10 | 4A | 06-019-000 | 06-019-000 | 01610-324 | 316 | 060190002 |
| 731400 | 4006 | 250277314 | Block 4006 | B | 4 | 15th Worc | 9 | 10-4A | Worcester | 10 | 4A | 06-019-000 | 06-019-000 | 01610-244 | 101 | 060190000 |
| 731400 | 4006 | 250277314 | Block 4006 | B | 4 | 15th Worc | 9 | 10-4A | Worcester | 10 | 4A | 06-019-000 | 06-019-000 | 01610-242 | 105 | 060190004 |
| 731400 | 4006 | 250277314 | Block 4006 | B | 4 | 15th Worc | 9 | 10-4A | Worcester | 10 | 4A | 06-019-000 | 06-019-000 | 01610-324 | 105 | 060190005 |
| 731400 | 4006 | 250277314 | Block 4006 | B | 4 | 15th Worc | 9 | 10-4A | Worcester | 10 | 4A | 06-019-000 | 06-019-000 | 01610-245 | 105 | 060190002 |
| 731400 | 4006 | 250277314 | Block 4006 | B | 4 | 15th Worc | 9 | 10-4A | Worcester | 10 | 4A | 06-019-000 | 06-019-000 | 01610-320 | 104 | 060190001 |
| 731400 | 4006 | 250277314 | Block 4006 | B | 4 | 15th Worc | 9 | 10-4A | Worcester | 10 | 4A | 06-019-000 | 06-019-000 | 01610-320 | 101 | 060190001 |
| 731400 | 4006 | 250277314 | Block 4006 | B | 4 | 15th Worc | 9 | 10-4A | Worcester | 10 | 4A | 06-019-003 | 06-019-003 | 01610-241 | 105 | 060190032 |
| 731400 | 4006 | 250277314 | Block 4006 | B | 4 | 15th Worc | 9 | 10-4A | Worcester | 10 | 4A | 06-019-000 | 06-019-000 | 01610-245 | 111 | 060190003 |
| 731400 | 4006 | 250277314 | Block 4006 | B | 4 | 15th Worc | 9 | 10-4A | Worcester | 10 | 4A | 06-019-000 | 06-019-000 | 01610-320 | 105 | 060190001 |
| 731400 | 4006 | 250277314 | Block 4006 | B | 4 | 15th Worc | 9 | 10-4A | Worcester | 10 | 4A | 06-019-000 | 06-019-000 | 01610-245 | 105 | 060190004 |
| 731400 | 4006 | 250277314 | Block 4006 | B | 4 | 15th Worc | 9 | 10-4A | Worcester | 10 | 4A | 06-019-000 | 06-019-000 | 01610-242 | 111 | 060190001 |
| 731400 | 4006 | 250277314 | Block 4006 | B | 4 | 15th Worc | 9 | 10-4A | Worcester | 10 | 4A | 06-019-001 | 06-019-001 | 01610 | 105 | 060190011 |
| 731400 | 4011 | 250277314 | Block 4011 | B | 4 | 15th Worc | 9 | 10-4A | Worcester | 10 | 4A | 06-023-000 | 06-023-000 | 01610-325 | 105 | 060230002 |

| | | | | | | | | | | | | | | | | |
|--------|------|-----------|------------|---|---|-----------|---|-------|-----------|----|----|------------|------------|-----------|-----|-----------|
| 731400 | 4000 | 250277314 | Block 4000 | B | 4 | 15th Worc | 9 | 10-4A | Worcester | 10 | 4A | 06-015-000 | 06-015-000 | 01609-292 | 959 | 060150000 |
| 731400 | 4000 | 250277314 | Block 4000 | B | 4 | 15th Worc | 9 | 10-4A | Worcester | 10 | 4A | 06-015-000 | 06-015-000 | 01609-240 | 332 | 060150001 |
| 731400 | 4000 | 250277314 | Block 4000 | B | 4 | 15th Worc | 9 | 10-4A | Worcester | 10 | 4A | 06-015-000 | 06-015-000 | 01609-292 | 325 | 060150000 |
| 731400 | 4000 | 250277314 | Block 4000 | B | 4 | 15th Worc | 9 | 10-4A | Worcester | 10 | 4A | 06-015-000 | 06-015-000 | 01610 | 950 | 060150003 |
| 731400 | 4000 | 250277314 | Block 4000 | B | 4 | 15th Worc | 9 | 10-4A | Worcester | 10 | 4A | 06-015-000 | 06-015-000 | 01609-240 | 950 | 060150000 |
| 731400 | 4006 | 250277314 | Block 4006 | B | 4 | 15th Worc | 9 | 10-4A | Worcester | 10 | 4A | 06-019-000 | 06-019-000 | 01610-320 | 130 | 060190003 |
| 730200 | 5006 | 250277302 | Block 5006 | A | 1 | 14th Worc | 9 | 2-6 | Worcester | 2 | 6 | 36-023-000 | 36-023-000 | 01606-211 | 101 | 360230002 |
| 730200 | 5006 | 250277302 | Block 5006 | A | 1 | 14th Worc | 9 | 2-6 | Worcester | 2 | 6 | 36-023-000 | 36-023-000 | 01606-210 | 101 | 360230003 |
| 730500 | 2029 | 250277305 | Block 2029 | A | 2 | 14th Worc | 9 | 3-3 | Worcester | 3 | 3 | 13-25A-000 | 13-25A-000 | 01606-281 | 337 | 1325A0000 |
| 730500 | 3017 | 250277305 | Block 3017 | A | 2 | 14th Worc | 9 | 3-3 | Worcester | 3 | 3 | 20-021-000 | 20-021-000 | 01605-121 | 101 | 200210001 |
| 730500 | 2008 | 250277305 | Block 2008 | A | 2 | 14th Worc | 9 | 3-3 | Worcester | 3 | 3 | 13-25A-000 | 13-25A-000 | 01606-288 | 400 | 1325A0010 |
| 730600 | 5004 | 250277306 | Block 5004 | A | 2 | 14th Worc | 9 | 3-3 | Worcester | 3 | 3 | 20-030-000 | 20-030-000 | 01605-120 | 101 | 200300007 |
| 730500 | 2008 | 250277305 | Block 2008 | A | 2 | 14th Worc | 9 | 3-3 | Worcester | 3 | 3 | 13-25A-000 | 13-25A-000 | 01606-288 | 401 | 1325A0001 |
| 730500 | 2008 | 250277305 | Block 2008 | A | 2 | 14th Worc | 9 | 3-3 | Worcester | 3 | 3 | 13-25A-000 | 13-25A-000 | 01606-281 | 330 | 1325A0000 |
| 730500 | 2008 | 250277305 | Block 2008 | A | 2 | 14th Worc | 9 | 3-3 | Worcester | 3 | 3 | 13-25A-000 | 13-25A-000 | 01606-281 | 330 | 1325A0000 |
| 730500 | 2008 | 250277305 | Block 2008 | A | 2 | 14th Worc | 9 | 3-3 | Worcester | 3 | 3 | 13-25A-000 | 13-25A-000 | 01606-281 | 330 | 1325A0000 |
| 730500 | 2029 | 250277305 | Block 2029 | A | 2 | 14th Worc | 9 | 3-3 | Worcester | 3 | 3 | 13-25A-000 | 13-25A-000 | 01606-281 | 330 | 1325A0000 |
| 730500 | 3007 | 250277305 | Block 3007 | A | 2 | 14th Worc | 9 | 3-3 | Worcester | 3 | 3 | 13-018-000 | 13-018-000 | 01606-352 | 377 | 130180002 |
| 730500 | 3011 | 250277305 | Block 3011 | A | 2 | 14th Worc | 9 | 3-3 | Worcester | 3 | 3 | 13-020-000 | 13-020-000 | 01606-352 | 105 | 130200002 |
| 730500 | 3011 | 250277305 | Block 3011 | A | 2 | 14th Worc | 9 | 3-3 | Worcester | 3 | 3 | 13-020-000 | 13-020-000 | 01606-352 | 105 | 130200002 |
| 732002 | 3020 | 250277320 | Block 3020 | C | 2 | 14th Worc | 9 | 3-5 | Worcester | 3 | 5 | 57-004-000 | 57-004-000 | 01604-163 | 917 | 570040000 |
| 732002 | 3020 | 250277320 | Block 3020 | C | 2 | 14th Worc | 9 | 3-5 | Worcester | 3 | 5 | 57-004-000 | 57-004-000 | 01604-163 | 917 | 570040000 |
| 732002 | 3020 | 250277320 | Block 3020 | C | 2 | 14th Worc | 9 | 3-5 | Worcester | 3 | 5 | 57-004-000 | 57-004-000 | 01604-163 | 917 | 570040000 |
| 732002 | 3020 | 250277320 | Block 3020 | C | 2 | 14th Worc | 9 | 3-5 | Worcester | 3 | 5 | 57-004-000 | 57-004-000 | 01604-163 | 917 | 570040000 |
| 732002 | 3020 | 250277320 | Block 3020 | C | 2 | 14th Worc | 9 | 3-5 | Worcester | 3 | 5 | 57-004-000 | 57-004-000 | 01604-163 | 917 | 570040000 |
| 732002 | 3020 | 250277320 | Block 3020 | C | 2 | 14th Worc | 9 | 3-5 | Worcester | 3 | 5 | 57-004-000 | 57-004-000 | 01604-163 | 917 | 570040000 |
| 732002 | 3020 | 250277320 | Block 3020 | C | 2 | 14th Worc | 9 | 3-5 | Worcester | 3 | 5 | 57-004-000 | 57-004-000 | 01604-163 | 917 | 570040000 |
| 732002 | 2023 | 250277320 | Block 2023 | C | 2 | 14th Worc | 9 | 3-5 | Worcester | 3 | 5 | 46-001-000 | 46-001-000 | 01605-232 | 917 | 460010001 |
| 732002 | 2023 | 250277320 | Block 2023 | C | 2 | 14th Worc | 9 | 3-5 | Worcester | 3 | 5 | 46-001-001 | 46-001-001 | 01605-231 | 112 | 460010014 |
| 732002 | 2023 | 250277320 | Block 2023 | C | 2 | 14th Worc | 9 | 3-5 | Worcester | 3 | 5 | 46-002-001 | 46-002-001 | 01605-237 | 101 | 460020010 |
| 732002 | 2020 | 250277320 | Block 2020 | C | 2 | 14th Worc | 9 | 3-5 | Worcester | 3 | 5 | 46-005-001 | 46-005-001 | 01605-230 | 101 | 460050016 |
| 732002 | 2023 | 250277320 | Block 2023 | C | 2 | 14th Worc | 9 | 3-5 | Worcester | 3 | 5 | CO-NDO-01 | 46-001-000 | 01605 | 102 | 460010000 |
| 732002 | 2023 | 250277320 | Block 2023 | C | 2 | 14th Worc | 9 | 3-5 | Worcester | 3 | 5 | CO-NDO-01 | 46-001-000 | 01605 | 102 | 460010000 |
| 732002 | 2022 | 250277320 | Block 2022 | C | 2 | 14th Worc | 9 | 3-5 | Worcester | 3 | 5 | CO-NDO-01 | 46-004-000 | 016 | 102 | 460040000 |

| | | | | | | | | | | | | | | | | |
|--------|------|-----------|------------|---|---|-----------|---|------|-----------|----|---|------------|------------|-----------|-----|-----------|
| 732002 | 2022 | 250277320 | Block 2022 | C | 2 | 14th Worc | 9 | 3-5 | Worcester | 3 | 5 | CO-NDO-01 | 46-004-000 | 016 | 102 | 460040000 |
| 732002 | 2022 | 250277320 | Block 2022 | C | 2 | 14th Worc | 9 | 3-5 | Worcester | 3 | 5 | 46-004-000 | 46-004-000 | 01605-230 | 131 | 460040000 |
| 732002 | 2020 | 250277320 | Block 2020 | C | 2 | 14th Worc | 9 | 3-5 | Worcester | 3 | 5 | 46-005-001 | 46-005-001 | 01605-236 | 101 | 460050016 |
| 732002 | 2020 | 250277320 | Block 2020 | C | 2 | 14th Worc | 9 | 3-5 | Worcester | 3 | 5 | 46-005-164 | 46-005-164 | 01605 | 101 | 460051642 |
| 732002 | 2008 | 250277320 | Block 2008 | C | 2 | 14th Worc | 9 | 3-5 | Worcester | 3 | 5 | 46-003-128 | 46-003-128 | 016 | 101 | 46003128- |
| 732002 | 2008 | 250277320 | Block 2008 | C | 2 | 14th Worc | 9 | 3-5 | Worcester | 3 | 5 | 46-003-128 | 46-003-128 | 01605 | 101 | 46003128- |
| 732002 | 2008 | 250277320 | Block 2008 | C | 2 | 14th Worc | 9 | 3-5 | Worcester | 3 | 5 | 46-003-128 | 46-003-128 | 016 | 101 | 46003128- |
| 731500 | 5007 | 250277315 | Block 5007 | F | 4 | 15th Worc | 9 | 10-4 | Worcester | 10 | 4 | 06-012-000 | 06-012-000 | 01609-298 | 325 | 060120003 |
| 731500 | 5007 | 250277315 | Block 5007 | F | 4 | 15th Worc | 9 | 10-4 | Worcester | 10 | 4 | 06-012-000 | 06-012-000 | 01609-298 | 325 | 060120003 |
| 731500 | 5007 | 250277315 | Block 5007 | F | 4 | 15th Worc | 9 | 10-4 | Worcester | 10 | 4 | 06-012-000 | 06-012-000 | 01609-298 | 325 | 060120003 |
| 731500 | 5007 | 250277315 | Block 5007 | F | 4 | 15th Worc | 9 | 10-4 | Worcester | 10 | 4 | 06-012-000 | 06-012-000 | 01609-298 | 325 | 060120003 |
| 730200 | 4014 | 250277302 | Block 4014 | A | 1 | 14th Worc | 9 | 2-6 | Worcester | 2 | 6 | 23-036-000 | 23-036-000 | 01606-150 | 101 | 230360005 |
| 730200 | 4014 | 250277302 | Block 4014 | A | 1 | 14th Worc | 9 | 2-6 | Worcester | 2 | 6 | 23-035-000 | 23-035-000 | 01606-151 | 101 | 230350007 |
| 730200 | 4014 | 250277302 | Block 4014 | A | 1 | 14th Worc | 9 | 2-6 | Worcester | 2 | 6 | 23-035-000 | 23-035-000 | 01606-151 | 101 | 230350007 |
| 730200 | 4014 | 250277302 | Block 4014 | A | 1 | 14th Worc | 9 | 2-6 | Worcester | 2 | 6 | 23-034-000 | 23-034-000 | 01606-155 | 101 | 230340005 |
| 730200 | 4014 | 250277302 | Block 4014 | A | 1 | 14th Worc | 9 | 2-6 | Worcester | 2 | 6 | 23-036-53- | 23-036-53- | 01606 | 101 | 2303653+5 |
| 730200 | 4014 | 250277302 | Block 4014 | A | 1 | 14th Worc | 9 | 2-6 | Worcester | 2 | 6 | 23-034-000 | 23-034-000 | 01606-151 | 101 | 230340006 |
| 730200 | 4014 | 250277302 | Block 4014 | A | 1 | 14th Worc | 9 | 2-6 | Worcester | 2 | 6 | 23-034-000 | 23-034-000 | 01606-151 | 101 | 230340005 |
| 730500 | 1021 | 250277305 | Block 1021 | A | 2 | 14th Worc | 9 | 3-3 | Worcester | 3 | 3 | 13-021-01- | 13-021-01- | 01606-273 | 105 | 1302101+0 |
| 730500 | 1021 | 250277305 | Block 1021 | A | 2 | 14th Worc | 9 | 3-3 | Worcester | 3 | 3 | 13-021-01- | 13-021-01- | 01606-273 | 105 | 1302101+0 |
| 730500 | 1021 | 250277305 | Block 1021 | A | 2 | 14th Worc | 9 | 3-3 | Worcester | 3 | 3 | 13-021-02- | 13-021-02- | 01606-273 | 111 | 1302102+2 |
| 730500 | 1021 | 250277305 | Block 1021 | A | 2 | 14th Worc | 9 | 3-3 | Worcester | 3 | 3 | 13-021-02- | 13-021-02- | 01606-273 | 111 | 1302102+2 |
| 730500 | 1019 | 250277305 | Block 1019 | A | 2 | 14th Worc | 9 | 3-3 | Worcester | 3 | 3 | 13-015-000 | 13-015-000 | 01606-275 | 104 | 130150003 |
| 730500 | 1018 | 250277305 | Block 1018 | A | 2 | 14th Worc | 9 | 3-3 | Worcester | 3 | 3 | 13-014-000 | 13-014-000 | 01606-273 | 105 | 130140003 |
| 730500 | 1018 | 250277305 | Block 1018 | A | 2 | 14th Worc | 9 | 3-3 | Worcester | 3 | 3 | 13-014-16- | 13-014-16- | 01606-273 | 111 | 1301416+4 |
| 730500 | 1021 | 250277305 | Block 1021 | A | 2 | 14th Worc | 9 | 3-3 | Worcester | 3 | 3 | 13-17A-01- | 13-17A-01- | 01606-273 | 325 | 1317A01+5 |
| 732002 | 2007 | 250277320 | Block 2007 | C | 2 | 14th Worc | 9 | 3-5 | Worcester | 3 | 5 | 46-002-24- | 46-002-24- | 01605-231 | 130 | 4600224+2 |
| 732002 | 2007 | 250277320 | Block 2007 | C | 2 | 14th Worc | 9 | 3-5 | Worcester | 3 | 5 | 46-003-40- | 46-003-40- | 01605-231 | 106 | 4600340+4 |
| 732002 | 2007 | 250277320 | Block 2007 | C | 2 | 14th Worc | 9 | 3-5 | Worcester | 3 | 5 | 46-002-68- | 46-002-68- | 01605-234 | 104 | 4600268+6 |
| 732002 | 2007 | 250277320 | Block 2007 | C | 2 | 14th Worc | 9 | 3-5 | Worcester | 3 | 5 | 46-002-76- | 46-002-76- | 01605-234 | 101 | 4600276+7 |
| 732002 | 2007 | 250277320 | Block 2007 | C | 2 | 14th Worc | 9 | 3-5 | Worcester | 3 | 5 | 46-002-18- | 46-002-18- | 01605-231 | 101 | 4600218+1 |
| 732002 | 2003 | 250277320 | Block 2003 | C | 2 | 14th Worc | 9 | 3-5 | Worcester | 3 | 5 | 46-011-04- | 46-011-04- | 01605-233 | 101 | 4601104+0 |
| 732002 | 2010 | 250277320 | Block 2010 | C | 2 | 14th Worc | 9 | 3-5 | Worcester | 3 | 5 | 46-012-15- | 46-012-15- | 01605-233 | 101 | 4601215+1 |
| 732002 | 2003 | 250277320 | Block 2003 | C | 2 | 14th Worc | 9 | 3-5 | Worcester | 3 | 5 | 46-011-11- | 46-011-11- | 01605-233 | 101 | 4601111+1 |

| | | | | | | | | | | | | | | | | |
|--------|------|-----------|------------|---|---|-----------|---|------|-----------|---|----|-----------|--------------|-----------|-----|-----------|
| 732002 | 2019 | 250277320 | Block 2019 | C | 2 | 14th Worc | 9 | 3-5 | Worcester | 3 | 5 | 46-016-16 | 46-016-16 | 01605-202 | 101 | 4601616+1 |
| 732002 | 2019 | 250277320 | Block 2019 | C | 2 | 14th Worc | 9 | 3-5 | Worcester | 3 | 5 | 46-016-15 | 46-016-15 | 01605-231 | 101 | 4601615+1 |
| 732002 | 2010 | 250277320 | Block 2010 | C | 2 | 14th Worc | 9 | 3-5 | Worcester | 3 | 5 | 46-010-19 | 46-010-19 | 01605-233 | 917 | 4601019+5 |
| 732002 | 2004 | 250277320 | Block 2004 | C | 2 | 14th Worc | 9 | 3-5 | Worcester | 3 | 5 | 46-013-28 | 46-013-28 | 01605-101 | 130 | 4601328+2 |
| 732002 | 2007 | 250277320 | Block 2007 | C | 2 | 14th Worc | 9 | 3-5 | Worcester | 3 | 5 | 46-002-70 | 46-002-70 | 01605-234 | 132 | 4600270+7 |
| 731801 | 2003 | 250277318 | Block 2003 | C | 2 | 15th Worc | 8 | 4-2A | Worcester | 4 | 2A | 16-020-13 | 16-020-13 | 01604-461 | 400 | 1602013+1 |
| 731801 | 1009 | 250277318 | Block 1009 | C | 2 | 15th Worc | 8 | 4-2A | Worcester | 4 | 2A | 16-021-33 | 16-021-33 | 01604-164 | 105 | 1602133+3 |
| 731801 | 1009 | 250277318 | Block 1009 | C | 2 | 15th Worc | 8 | 4-2A | Worcester | 4 | 2A | 16-021-29 | 16-021-29+30 | | 960 | 1602129+3 |
| 731801 | 1009 | 250277318 | Block 1009 | C | 2 | 15th Worc | 8 | 4-2A | Worcester | 4 | 2A | 16-021-35 | 16-021-35 | 01604-164 | 105 | 1602135+3 |
| 731801 | 2006 | 250277318 | Block 2006 | C | 2 | 15th Worc | 8 | 4-2A | Worcester | 4 | 2A | 16-019-22 | 16-019-22 | 01604-284 | 101 | 1601922+2 |
| 731801 | 1009 | 250277318 | Block 1009 | C | 2 | 15th Worc | 8 | 4-2A | Worcester | 4 | 2A | 16-021-41 | 16-021-41 | 01604-164 | 105 | 1602141+4 |
| 731801 | 1009 | 250277318 | Block 1009 | C | 2 | 15th Worc | 8 | 4-2A | Worcester | 4 | 2A | 16-021-41 | 16-021-41 | 01604-164 | 105 | 1602141+4 |
| 731801 | 1009 | 250277318 | Block 1009 | C | 2 | 15th Worc | 8 | 4-2A | Worcester | 4 | 2A | 16-021-41 | 16-021-41 | 01604-164 | 105 | 1602141+4 |
| 731801 | 1004 | 250277318 | Block 1004 | C | 2 | 15th Worc | 8 | 4-2A | Worcester | 4 | 2A | 16-023-11 | 16-023-11 | 01604-162 | 101 | 1602311+1 |
| 731801 | 1000 | 250277318 | Block 1000 | C | 2 | 15th Worc | 8 | 4-2A | Worcester | 4 | 2A | 16-025-08 | 16-025-08 | 01604-166 | 332 | 1602508+0 |
| 731801 | 1007 | 250277318 | Block 1007 | C | 2 | 15th Worc | 8 | 4-2A | Worcester | 4 | 2A | 16-021-16 | 16-021-16 | 01604-164 | 105 | 1602116+1 |
| 731801 | 1003 | 250277318 | Block 1003 | C | 2 | 15th Worc | 8 | 4-2A | Worcester | 4 | 2A | 16-023-22 | 16-023-22 | 01604-163 | 104 | 1602322+2 |
| 731801 | 1004 | 250277318 | Block 1004 | C | 2 | 15th Worc | 8 | 4-2A | Worcester | 4 | 2A | 16-024-06 | 16-024-06 | 01604-164 | 960 | 1602406+1 |
| 731801 | 1008 | 250277318 | Block 1008 | C | 2 | 15th Worc | 8 | 4-2A | Worcester | 4 | 2A | 16-021-46 | 16-021-46 | 01604-163 | 101 | 1602146+4 |
| 731801 | 1004 | 250277318 | Block 1004 | C | 2 | 15th Worc | 8 | 4-2A | Worcester | 4 | 2A | 16-023-04 | 16-023-04 | 01604-164 | 101 | 1602304+0 |
| 731801 | 1003 | 250277318 | Block 1003 | C | 2 | 15th Worc | 8 | 4-2A | Worcester | 4 | 2A | 16-023-33 | 16-023-33 | 01604-163 | 105 | 1602333+3 |
| 731801 | 1004 | 250277318 | Block 1004 | C | 2 | 15th Worc | 8 | 4-2A | Worcester | 4 | 2A | 16-023-02 | 16-023-02 | 01604-164 | 101 | 1602302+0 |
| 731801 | 1007 | 250277318 | Block 1007 | C | 2 | 15th Worc | 8 | 4-2A | Worcester | 4 | 2A | 16-022-24 | 16-022-24 | 01604-460 | 340 | 1602224+2 |
| 730200 | 4014 | 250277302 | Block 4014 | A | 1 | 14th Worc | 9 | 2-6 | Worcester | 2 | 6 | 23-034-00 | 23-034-00066 | | 101 | 230340006 |
| 730200 | 4014 | 250277302 | Block 4014 | A | 1 | 14th Worc | 9 | 2-6 | Worcester | 2 | 6 | 23-034-00 | 23-034-000 | 01606-155 | 101 | 230340005 |
| 730200 | 4014 | 250277302 | Block 4014 | A | 1 | 14th Worc | 9 | 2-6 | Worcester | 2 | 6 | 23-034-00 | 23-034-000 | 01606-155 | 101 | 230340004 |
| 730500 | 1019 | 250277305 | Block 1019 | A | 2 | 14th Worc | 9 | 3-3 | Worcester | 3 | 3 | 13-015-00 | 13-015-000 | 01606-275 | 101 | 130150003 |
| 730500 | 1021 | 250277305 | Block 1021 | A | 2 | 14th Worc | 9 | 3-3 | Worcester | 3 | 3 | 13-021-00 | 13-021-000 | 01606-273 | 340 | 130210000 |
| 732002 | 2014 | 250277320 | Block 2014 | C | 2 | 14th Worc | 9 | 3-5 | Worcester | 3 | 5 | 39-017-05 | 39-017-050 | 01605-221 | 101 | 390170504 |
| 732002 | 2015 | 250277320 | Block 2015 | C | 2 | 14th Worc | 9 | 3-5 | Worcester | 3 | 5 | 39-017-00 | 39-017-005 | 01605-222 | 101 | 390170054 |
| 732002 | 2012 | 250277320 | Block 2012 | C | 2 | 14th Worc | 9 | 3-5 | Worcester | 3 | 5 | 46-014-00 | 46-014-000 | 01604-472 | 101 | 460140002 |
| 730500 | 1018 | 250277305 | Block 1018 | A | 2 | 14th Worc | 9 | 3-3 | Worcester | 3 | 3 | 13-016-00 | 13-016-000 | 01606-273 | 105 | 130160002 |
| 730500 | 1018 | 250277305 | Block 1018 | A | 2 | 14th Worc | 9 | 3-3 | Worcester | 3 | 3 | 13-016-00 | 13-016-000 | 01606-273 | 105 | 130160000 |
| 730500 | 1019 | 250277305 | Block 1019 | A | 2 | 14th Worc | 9 | 3-3 | Worcester | 3 | 3 | 13-015-00 | 13-015-000 | 01606-275 | 101 | 130150003 |

| | | | | | | | | | | | | | | | | |
|--------|------|-----------|------------|---|---|-----------|---|-----|-----------|---|---|------------|------------|-----------|-----|------------|
| 730500 | 1021 | 250277305 | Block 1021 | A | 2 | 14th Worc | 9 | 3-3 | Worcester | 3 | 3 | 13-021-000 | 13-021-000 | 01606 | 341 | 130210000 |
| 730500 | 1021 | 250277305 | Block 1021 | A | 2 | 14th Worc | 9 | 3-3 | Worcester | 3 | 3 | 13-021-000 | 13-021-000 | 01606 | 341 | 130210000 |
| 730500 | 1019 | 250277305 | Block 1019 | A | 2 | 14th Worc | 9 | 3-3 | Worcester | 3 | 3 | 13-015-000 | 13-015-000 | 01606-270 | 101 | 130150002 |
| 730500 | 1018 | 250277305 | Block 1018 | A | 2 | 14th Worc | 9 | 3-3 | Worcester | 3 | 3 | 13-014-000 | 13-014-000 | 01606 | 104 | 130140004 |
| 730500 | 1018 | 250277305 | Block 1018 | A | 2 | 14th Worc | 9 | 3-3 | Worcester | 3 | 3 | 13-014-000 | 13-014-000 | 01606 | 104 | 130140004 |
| 730500 | 1018 | 250277305 | Block 1018 | A | 2 | 14th Worc | 9 | 3-3 | Worcester | 3 | 3 | 13-014-000 | 13-014-000 | 01606-273 | 101 | 130140003 |
| 730500 | 1019 | 250277305 | Block 1019 | A | 2 | 14th Worc | 9 | 3-3 | Worcester | 3 | 3 | 13-015-000 | 13-015-000 | 01606-270 | 101 | 130150002 |
| 730500 | 1018 | 250277305 | Block 1018 | A | 2 | 14th Worc | 9 | 3-3 | Worcester | 3 | 3 | 13-014-000 | 13-014-000 | 01606-273 | 101 | 130140044 |
| 730500 | 1019 | 250277305 | Block 1019 | A | 2 | 14th Worc | 9 | 3-3 | Worcester | 3 | 3 | 13-015-000 | 13-015-000 | 01606-275 | 101 | 130150003 |
| 730500 | 1019 | 250277305 | Block 1019 | A | 2 | 14th Worc | 9 | 3-3 | Worcester | 3 | 3 | 13-015-000 | 13-015-000 | 01606-270 | 101 | 130150003 |
| 730500 | 1021 | 250277305 | Block 1021 | A | 2 | 14th Worc | 9 | 3-3 | Worcester | 3 | 3 | 13-021-000 | 13-021-000 | 01606-273 | 340 | 130210000 |
| 730500 | 1019 | 250277305 | Block 1019 | A | 2 | 14th Worc | 9 | 3-3 | Worcester | 3 | 3 | 13-015-000 | 13-015-000 | 01606-275 | 101 | 130150003 |
| 730500 | 1018 | 250277305 | Block 1018 | A | 2 | 14th Worc | 9 | 3-3 | Worcester | 3 | 3 | 13-014-000 | 13-014-000 | 01606-273 | 105 | 130140001 |
| 730500 | 1021 | 250277305 | Block 1021 | A | 2 | 14th Worc | 9 | 3-3 | Worcester | 3 | 3 | 13-021-000 | 13-021-000 | 01606-273 | 325 | 130210003 |
| 730500 | 1019 | 250277305 | Block 1019 | A | 2 | 14th Worc | 9 | 3-3 | Worcester | 3 | 3 | 13-015-000 | 13-015-000 | 01606-275 | 101 | 130150003 |
| 730500 | 1019 | 250277305 | Block 1019 | A | 2 | 14th Worc | 9 | 3-3 | Worcester | 3 | 3 | 13-015-000 | 13-015-000 | 01606-270 | 101 | 130150003 |
| 730500 | 1018 | 250277305 | Block 1018 | A | 2 | 14th Worc | 9 | 3-3 | Worcester | 3 | 3 | 13-014-000 | 13-014-000 | 01606-274 | 101 | 130140001 |
| 730500 | 1018 | 250277305 | Block 1018 | A | 2 | 14th Worc | 9 | 3-3 | Worcester | 3 | 3 | 13-014-000 | 13-014-000 | 01606-274 | 105 | 130140004 |
| 730500 | 1018 | 250277305 | Block 1018 | A | 2 | 14th Worc | 9 | 3-3 | Worcester | 3 | 3 | 13-014-000 | 13-014-000 | 01606-274 | 101 | 130140001 |
| 730500 | 1018 | 250277305 | Block 1018 | A | 2 | 14th Worc | 9 | 3-3 | Worcester | 3 | 3 | 13-014-000 | 13-014-000 | 01606-273 | 105 | 130140001 |
| 730500 | 1018 | 250277305 | Block 1018 | A | 2 | 14th Worc | 9 | 3-3 | Worcester | 3 | 3 | 13-014-000 | 13-014-000 | 01606-273 | 101 | 130140001 |
| 730500 | 1019 | 250277305 | Block 1019 | A | 2 | 14th Worc | 9 | 3-3 | Worcester | 3 | 3 | 13-010-000 | 13-010-000 | 01606-275 | 101 | 130100000 |
| 730500 | 1018 | 250277305 | Block 1018 | A | 2 | 14th Worc | 9 | 3-3 | Worcester | 3 | 3 | 13-016-000 | 13-016-000 | 01606-352 | 104 | 130160002 |
| 730500 | 1019 | 250277305 | Block 1019 | A | 2 | 14th Worc | 9 | 3-3 | Worcester | 3 | 3 | 13-015-000 | 13-015-000 | 01606-354 | 101 | 130150010 |
| 730500 | 1019 | 250277305 | Block 1019 | A | 2 | 14th Worc | 9 | 3-3 | Worcester | 3 | 3 | 13-015-000 | 13-015-000 | 01606-354 | 101 | 130150001 |
| 730500 | 1019 | 250277305 | Block 1019 | A | 2 | 14th Worc | 9 | 3-3 | Worcester | 3 | 3 | 13-015-000 | 13-015-000 | 01606-354 | 105 | 130150000 |
| 730500 | 1019 | 250277305 | Block 1019 | A | 2 | 14th Worc | 9 | 3-3 | Worcester | 3 | 3 | 13-015-000 | 13-015-000 | 01606-354 | 104 | 130150001 |
| 730500 | 1021 | 250277305 | Block 1021 | A | 2 | 14th Worc | 9 | 3-3 | Worcester | 3 | 3 | 13-021-000 | 13-021-000 | | | |
| 730500 | 1021 | 250277305 | Block 1021 | A | 2 | 14th Worc | 9 | 3-3 | Worcester | 3 | 3 | 13-021-100 | 13-021-100 | 01606-273 | 340 | 1302110-0 |
| 730500 | 1021 | 250277305 | Block 1021 | A | 2 | 14th Worc | 9 | 3-3 | Worcester | 3 | 3 | 13-021-100 | 13-021-100 | 01606-273 | 340 | 1302110-0 |
| 730500 | 1019 | 250277305 | Block 1019 | A | 2 | 14th Worc | 9 | 3-3 | Worcester | 3 | 3 | 13-010-050 | 13-010-050 | 01606 | 101 | 1301005B-1 |
| 732002 | 3013 | 250277320 | Block 3013 | C | 2 | 14th Worc | 9 | 3-5 | Worcester | 3 | 5 | 46-002-150 | 46-002-150 | 01605-231 | 104 | 4600215-1 |
| 732002 | 3013 | 250277320 | Block 3013 | C | 2 | 14th Worc | 9 | 3-5 | Worcester | 3 | 5 | 46-002-150 | 46-002-150 | 01605-231 | 104 | 4600215-1 |
| 732002 | 2012 | 250277320 | Block 2012 | C | 2 | 14th Worc | 9 | 3-5 | Worcester | 3 | 5 | 46-012-130 | 46-012-130 | 01604 | 101 | 460121-38 |

| | | | | | | | | | | | | | | | | |
|--------|------|-----------|------------|---|---|-----------|---|-----|-----------|---|---|------------|--------------|-----------|-----|------------|
| 732002 | 2012 | 250277320 | Block 2012 | C | 2 | 14th Worc | 9 | 3-5 | Worcester | 3 | 5 | 46-014-002 | 46-014-002 | 01604 | 101 | 460140025 |
| 732002 | 2015 | 250277320 | Block 2015 | C | 2 | 14th Worc | 9 | 3-5 | Worcester | 3 | 5 | 39-017-005 | 39-017-005 | 01605 | 101 | 390170056 |
| 732002 | 2026 | 250277320 | Block 2026 | C | 2 | 14th Worc | 9 | 3-5 | Worcester | 3 | 5 | 39-016-006 | 39-016-006 | 01605-221 | 101 | 390160061 |
| 732002 | 2026 | 250277320 | Block 2026 | C | 2 | 14th Worc | 9 | 3-5 | Worcester | 3 | 5 | 39-016-006 | 39-016-006 | 01605-222 | 101 | 390160060 |
| 732002 | 2026 | 250277320 | Block 2026 | C | 2 | 14th Worc | 9 | 3-5 | Worcester | 3 | 5 | 39-016-006 | 39-016-00608 | | 101 | 390160060 |
| 732002 | 2026 | 250277320 | Block 2026 | C | 2 | 14th Worc | 9 | 3-5 | Worcester | 3 | 5 | 39-016-006 | 39-016-006 | 01605 | 101 | 390160061 |
| 732002 | 2012 | 250277320 | Block 2012 | C | 2 | 14th Worc | 9 | 3-5 | Worcester | 3 | 5 | 46-014-001 | 46-014-001 | 01604-472 | 101 | 460140019 |
| 732002 | 2026 | 250277320 | Block 2026 | C | 2 | 14th Worc | 9 | 3-5 | Worcester | 3 | 5 | 39-016-005 | 39-016-005 | 01605-221 | 101 | 390160059 |
| 732002 | 2015 | 250277320 | Block 2015 | C | 2 | 14th Worc | 9 | 3-5 | Worcester | 3 | 5 | 39-018-005 | 39-018-005 | 01605 | 101 | 390180055 |
| 732002 | 2010 | 250277320 | Block 2010 | C | 2 | 14th Worc | 9 | 3-5 | Worcester | 3 | 5 | 46-011-001 | 46-011-001 | 01605-231 | 131 | 460110012 |
| 732002 | 2007 | 250277320 | Block 2007 | C | 2 | 14th Worc | 9 | 3-5 | Worcester | 3 | 5 | 46-003-000 | 46-003-000 | 01605 | 101 | 460030005 |
| 732002 | 2007 | 250277320 | Block 2007 | C | 2 | 14th Worc | 9 | 3-5 | Worcester | 3 | 5 | 46-003-000 | 46-003-000 | 01605 | 101 | 460030005 |
| 732002 | 2007 | 250277320 | Block 2007 | C | 2 | 14th Worc | 9 | 3-5 | Worcester | 3 | 5 | 46-003-56 | 46-003-56 | 01605-234 | 101 | 4600356-58 |
| 732002 | 2007 | 250277320 | Block 2007 | C | 2 | 14th Worc | 9 | 3-5 | Worcester | 3 | 5 | 46-003-000 | 46-003-000 | 01605 | 101 | 460030005 |
| 732002 | 3013 | 250277320 | Block 3013 | C | 2 | 14th Worc | 9 | 3-5 | Worcester | 3 | 5 | 46-001-000 | 46-001-000 | 01605-232 | 104 | 460010000 |
| 732002 | 2007 | 250277320 | Block 2007 | C | 2 | 14th Worc | 9 | 3-5 | Worcester | 3 | 5 | 46-003-000 | 46-003-000 | WORCESTER | 101 | 460030005 |
| 732002 | 2007 | 250277320 | Block 2007 | C | 2 | 14th Worc | 9 | 3-5 | Worcester | 3 | 5 | 46-002-30 | 46-002-30 | 01605-231 | 101 | 4600230-33 |
| 732002 | 2007 | 250277320 | Block 2007 | C | 2 | 14th Worc | 9 | 3-5 | Worcester | 3 | 5 | 46-002-82 | 46-002-82 | 01605-231 | 101 | 4600282-88 |
| 732002 | 2007 | 250277320 | Block 2007 | C | 2 | 14th Worc | 9 | 3-5 | Worcester | 3 | 5 | 46-002-001 | 46-002-001 | 01605-231 | 101 | 460020016 |
| 732002 | 2007 | 250277320 | Block 2007 | C | 2 | 14th Worc | 9 | 3-5 | Worcester | 3 | 5 | 46-003-000 | 46-003-000 | 01605-234 | 104 | 460030003 |
| 732002 | 2007 | 250277320 | Block 2007 | C | 2 | 14th Worc | 9 | 3-5 | Worcester | 3 | 5 | 46-003-000 | 46-003-000 | 01605-234 | 104 | 460030003 |
| 732002 | 2007 | 250277320 | Block 2007 | C | 2 | 14th Worc | 9 | 3-5 | Worcester | 3 | 5 | 46-002-001 | 46-002-001 | 01605-234 | 101 | 460020016 |
| 732002 | 2007 | 250277320 | Block 2007 | C | 2 | 14th Worc | 9 | 3-5 | Worcester | 3 | 5 | 46-002-000 | 46-002-000 | 01605-234 | 101 | 460020002 |
| 732002 | 2007 | 250277320 | Block 2007 | C | 2 | 14th Worc | 9 | 3-5 | Worcester | 3 | 5 | 46-002-80 | 46-002-80 | 01605-234 | 101 | 4600280-88 |
| 732002 | 2007 | 250277320 | Block 2007 | C | 2 | 14th Worc | 9 | 3-5 | Worcester | 3 | 5 | 46-003-46 | 46-003-46 | 01604-113 | 101 | 4600346-48 |
| 732002 | 2007 | 250277320 | Block 2007 | C | 2 | 14th Worc | 9 | 3-5 | Worcester | 3 | 5 | 46-002-72 | 46-002-72-75 | | 104 | 4600272-75 |
| 732002 | 2007 | 250277320 | Block 2007 | C | 2 | 14th Worc | 9 | 3-5 | Worcester | 3 | 5 | 46-003-59 | 46-003-59 | 01605-234 | 101 | 4600359-66 |
| 732002 | 2010 | 250277320 | Block 2010 | C | 2 | 14th Worc | 9 | 3-5 | Worcester | 3 | 5 | 46-007-004 | 46-007-004 | 01605-232 | 101 | 460070049 |
| 732002 | 2010 | 250277320 | Block 2010 | C | 2 | 14th Worc | 9 | 3-5 | Worcester | 3 | 5 | 46-007-004 | 46-007-004 | 01605-233 | 101 | 460070048 |
| 732002 | 2009 | 250277320 | Block 2009 | C | 2 | 14th Worc | 9 | 3-5 | Worcester | 3 | 5 | 46-006-002 | 46-006-002 | 01605-230 | 101 | 460060025 |
| 732002 | 2010 | 250277320 | Block 2010 | C | 2 | 14th Worc | 9 | 3-5 | Worcester | 3 | 5 | 46-007-004 | 46-007-004 | 01605-233 | 101 | 460070048 |
| 732002 | 2009 | 250277320 | Block 2009 | C | 2 | 14th Worc | 9 | 3-5 | Worcester | 3 | 5 | 46-006-001 | 46-006-001 | 01605-236 | 101 | 460060019 |
| 732002 | 2010 | 250277320 | Block 2010 | C | 2 | 14th Worc | 9 | 3-5 | Worcester | 3 | 5 | 46-009-003 | 46-009-003 | 01605-230 | 101 | 460090034 |
| 732002 | 2010 | 250277320 | Block 2010 | C | 2 | 14th Worc | 9 | 3-5 | Worcester | 3 | 5 | 46-007-000 | 46-007-000 | 01604 | 101 | 460070000 |

| | | | | | | | | | | | | | | | | |
|--------|------|-----------|------------|---|---|-----------|---|-----|-----------|---|---|--------------|--------------|-----------|-----|------------|
| 732002 | 2009 | 250277320 | Block 2009 | C | 2 | 14th Worc | 9 | 3-5 | Worcester | 3 | 5 | 46-006-002 | 46-006-002 | 01605-236 | 101 | 460060028 |
| 732002 | 2009 | 250277320 | Block 2009 | C | 2 | 14th Worc | 9 | 3-5 | Worcester | 3 | 5 | 46-006-001 | 46-006-001 | 01605-231 | 101 | 460060018 |
| 732002 | 2009 | 250277320 | Block 2009 | C | 2 | 14th Worc | 9 | 3-5 | Worcester | 3 | 5 | 46-006-001 | 46-006-001 | 01605 | 101 | 460060018 |
| 732002 | 2010 | 250277320 | Block 2010 | C | 2 | 14th Worc | 9 | 3-5 | Worcester | 3 | 5 | 46-007-000 | 46-007-000 | 01604 | 101 | 460070000 |
| 732002 | 2010 | 250277320 | Block 2010 | C | 2 | 14th Worc | 9 | 3-5 | Worcester | 3 | 5 | 46-007-004 | 46-007-004 | 01605-232 | 109 | 460070049 |
| 732002 | 2010 | 250277320 | Block 2010 | C | 2 | 14th Worc | 9 | 3-5 | Worcester | 3 | 5 | 46-008-004 | 46-008-004 | 01605-233 | 101 | 460080047 |
| 732002 | 2010 | 250277320 | Block 2010 | C | 2 | 14th Worc | 9 | 3-5 | Worcester | 3 | 5 | 46-008-000 | 46-008-000 | 01604 | 101 | 460080000 |
| 732002 | 2010 | 250277320 | Block 2010 | C | 2 | 14th Worc | 9 | 3-5 | Worcester | 3 | 5 | 46-007-004 | 46-007-004 | 01605-233 | 101 | 460070045 |
| 732002 | 2010 | 250277320 | Block 2010 | C | 2 | 14th Worc | 9 | 3-5 | Worcester | 3 | 5 | 46-009-003 | 46-009-003 | 01605-230 | 101 | 460090034 |
| 732002 | 2010 | 250277320 | Block 2010 | C | 2 | 14th Worc | 9 | 3-5 | Worcester | 3 | 5 | 46-009-003 | 46-009-003 | 01605-230 | 101 | 460090035 |
| 732002 | 2010 | 250277320 | Block 2010 | C | 2 | 14th Worc | 9 | 3-5 | Worcester | 3 | 5 | 46-007-000 | 46-007-000 | 01605 | 101 | 460070000 |
| 732002 | 2010 | 250277320 | Block 2010 | C | 2 | 14th Worc | 9 | 3-5 | Worcester | 3 | 5 | 46-007-000 | 46-007-000 | 01605 | 101 | 460070000 |
| 732002 | 2010 | 250277320 | Block 2010 | C | 2 | 14th Worc | 9 | 3-5 | Worcester | 3 | 5 | 46-010-001 | 46-010-001 | 01605-235 | 101 | 460100019 |
| 732002 | 2010 | 250277320 | Block 2010 | C | 2 | 14th Worc | 9 | 3-5 | Worcester | 3 | 5 | 46-007-000 | 46-007-000 | 01605 | 101 | 460070000 |
| 732002 | 2003 | 250277320 | Block 2003 | C | 2 | 14th Worc | 9 | 3-5 | Worcester | 3 | 5 | 46-009-003 | 46-009-003 | 01604-113 | 101 | 460090031 |
| 732002 | 2009 | 250277320 | Block 2009 | C | 2 | 14th Worc | 9 | 3-5 | Worcester | 3 | 5 | 46-006-00198 | | | | |
| 732002 | 2009 | 250277320 | Block 2009 | C | 2 | 14th Worc | 9 | 3-5 | Worcester | 3 | 5 | 46-006-00198 | | | | |
| 732002 | 2010 | 250277320 | Block 2010 | C | 2 | 14th Worc | 9 | 3-5 | Worcester | 3 | 5 | 46-007-005 | 46-007-005 | 01605-233 | 101 | 460070050 |
| 732002 | 2010 | 250277320 | Block 2010 | C | 2 | 14th Worc | 9 | 3-5 | Worcester | 3 | 5 | 46-009-003 | 46-009-003 | 01605-234 | 101 | 460090033 |
| 732002 | 2003 | 250277320 | Block 2003 | C | 2 | 14th Worc | 9 | 3-5 | Worcester | 3 | 5 | 46-009-003 | 46-009-003 | 01605-230 | 101 | 460090033 |
| 732002 | 2010 | 250277320 | Block 2010 | C | 2 | 14th Worc | 9 | 3-5 | Worcester | 3 | 5 | CO-NDO-01 | 46-007-509 | 01605-233 | 102 | 46007509- |
| 732002 | 2010 | 250277320 | Block 2010 | C | 2 | 14th Worc | 9 | 3-5 | Worcester | 3 | 5 | CO-NDO-01 | 46-007-509 | 01605-233 | 102 | 46007509- |
| 732002 | 2010 | 250277320 | Block 2010 | C | 2 | 14th Worc | 9 | 3-5 | Worcester | 3 | 5 | 46-011-001 | 46-011-001 | 01605-231 | 101 | 460110012 |
| 732002 | 2012 | 250277320 | Block 2012 | C | 2 | 14th Worc | 9 | 3-5 | Worcester | 3 | 5 | 46-010-1-0 | 46-010-1-0 | 01604 | 101 | 460101-02/ |
| 732002 | 2012 | 250277320 | Block 2012 | C | 2 | 14th Worc | 9 | 3-5 | Worcester | 3 | 5 | 46-010-01- | 46-010-01-5B | | 101 | 4601001-51 |
| 732002 | 2010 | 250277320 | Block 2010 | C | 2 | 14th Worc | 9 | 3-5 | Worcester | 3 | 5 | 46-011-001 | 46-011-001 | 01605-235 | 101 | 460110011 |
| 732002 | 2012 | 250277320 | Block 2012 | C | 2 | 14th Worc | 9 | 3-5 | Worcester | 3 | 5 | 46-010-01- | 46-010-01- | 01604-472 | 101 | 4601001-4/ |
| 732002 | 2003 | 250277320 | Block 2003 | C | 2 | 14th Worc | 9 | 3-5 | Worcester | 3 | 5 | 46-011-006 | 46-011-006 | 01605-231 | 101 | 46011006-8 |
| 732002 | 2010 | 250277320 | Block 2010 | C | 2 | 14th Worc | 9 | 3-5 | Worcester | 3 | 5 | 46-009-003 | 46-009-003 | 01605-230 | 101 | 460090034 |
| 732002 | 2004 | 250277320 | Block 2004 | C | 2 | 14th Worc | 9 | 3-5 | Worcester | 3 | 5 | 46-013-000 | 46-013-000 | 01604-110 | 101 | 460130003 |
| 732002 | 2012 | 250277320 | Block 2012 | C | 2 | 14th Worc | 9 | 3-5 | Worcester | 3 | 5 | 46-010-1-0 | 46-010-1-0 | 01604 | 101 | 460101-061 |
| 732002 | 2012 | 250277320 | Block 2012 | C | 2 | 14th Worc | 9 | 3-5 | Worcester | 3 | 5 | 46-010-01- | 46-010-01- | 01604-472 | 104 | 4601001-4: |
| 732002 | 2012 | 250277320 | Block 2012 | C | 2 | 14th Worc | 9 | 3-5 | Worcester | 3 | 5 | 46-010-01- | 46-010-01- | 01604-472 | 104 | 4601001-4: |
| 732002 | 2012 | 250277320 | Block 2012 | C | 2 | 14th Worc | 9 | 3-5 | Worcester | 3 | 5 | 46-010-1-0 | 46-010-1-0 | 01604 | 101 | 460101-06/ |

| | | | | | | | | | | | | | | | | |
|--------|------|-----------|------------|---|---|-----------|---|-----|-----------|---|---|------------|------------|-----------|-----|------------|
| 732002 | 2012 | 250277320 | Block 2012 | C | 2 | 14th Worc | 9 | 3-5 | Worcester | 3 | 5 | 46-012-1-3 | 46-012-1-3 | 01604 | 101 | 460121-36/ |
| 732002 | 2012 | 250277320 | Block 2012 | C | 2 | 14th Worc | 9 | 3-5 | Worcester | 3 | 5 | 46-010-1-0 | 46-010-1-0 | 01604 | 101 | 460101-02/ |
| 732002 | 2012 | 250277320 | Block 2012 | C | 2 | 14th Worc | 9 | 3-5 | Worcester | 3 | 5 | 46-012-1-1 | 46-012-1-1 | 01604 | 101 | 460121-13/ |
| 732002 | 2003 | 250277320 | Block 2003 | C | 2 | 14th Worc | 9 | 3-5 | Worcester | 3 | 5 | 46-011-000 | 46-011-000 | 01605-231 | 101 | 460110000 |
| 732002 | 2012 | 250277320 | Block 2012 | C | 2 | 14th Worc | 9 | 3-5 | Worcester | 3 | 5 | 46-010-1-4 | 46-010-1-4 | 01604 | 101 | 460101-42/ |
| 732002 | 2012 | 250277320 | Block 2012 | C | 2 | 14th Worc | 9 | 3-5 | Worcester | 3 | 5 | 46-012-1-1 | 46-012-1-1 | 01604 | 101 | 460121-14/ |
| 732002 | 2012 | 250277320 | Block 2012 | C | 2 | 14th Worc | 9 | 3-5 | Worcester | 3 | 5 | 46-012-1-3 | 46-012-1-3 | 01604 | 101 | 460121-35/ |
| 732002 | 2003 | 250277320 | Block 2003 | C | 2 | 14th Worc | 9 | 3-5 | Worcester | 3 | 5 | 46-009-003 | 46-009-003 | 01605-230 | 101 | 460090032 |
| 732002 | 2012 | 250277320 | Block 2012 | C | 2 | 14th Worc | 9 | 3-5 | Worcester | 3 | 5 | 46-012-1-3 | 46-012-1-3 | 01604 | 101 | 460121-34/ |
| 732002 | 2012 | 250277320 | Block 2012 | C | 2 | 14th Worc | 9 | 3-5 | Worcester | 3 | 5 | 46-012-1-1 | 46-012-1-1 | 01604 | 101 | 460121-14/ |
| 732002 | 2012 | 250277320 | Block 2012 | C | 2 | 14th Worc | 9 | 3-5 | Worcester | 3 | 5 | 46-010-1-0 | 46-010-1-0 | 01604 | 101 | 460101-08/ |
| 732002 | 2004 | 250277320 | Block 2004 | C | 2 | 14th Worc | 9 | 3-5 | Worcester | 3 | 5 | 46-011-001 | 46-011-001 | 01604-110 | 104 | 460110018 |
| 732002 | 2004 | 250277320 | Block 2004 | C | 2 | 14th Worc | 9 | 3-5 | Worcester | 3 | 5 | 46-011-001 | 46-011-001 | 01604-110 | 104 | 460110018 |
| 732002 | 2012 | 250277320 | Block 2012 | C | 2 | 14th Worc | 9 | 3-5 | Worcester | 3 | 5 | 46-012-1-3 | 46-012-1-3 | 01604 | 101 | 460121-35/ |
| 732002 | 2012 | 250277320 | Block 2012 | C | 2 | 14th Worc | 9 | 3-5 | Worcester | 3 | 5 | 46-010-1-0 | 46-010-1-0 | 01604 | 101 | 460101-07/ |
| 732002 | 2012 | 250277320 | Block 2012 | C | 2 | 14th Worc | 9 | 3-5 | Worcester | 3 | 5 | 46-010-1-0 | 46-010-1-0 | 01604 | 101 | 460101-03/ |
| 732002 | 2010 | 250277320 | Block 2010 | C | 2 | 14th Worc | 9 | 3-5 | Worcester | 3 | 5 | CO-NDO-01 | 46-011-05- | 01605 | 102 | 4601105-0/ |
| 732002 | 2010 | 250277320 | Block 2010 | C | 2 | 14th Worc | 9 | 3-5 | Worcester | 3 | 5 | CO-NDO-01 | 46-011-05- | 01605 | 102 | 4601105-0/ |
| 732002 | 2010 | 250277320 | Block 2010 | C | 2 | 14th Worc | 9 | 3-5 | Worcester | 3 | 5 | 46-009-003 | 46-009-003 | 01605-230 | 101 | 460090035 |
| 732002 | 2004 | 250277320 | Block 2004 | C | 2 | 14th Worc | 9 | 3-5 | Worcester | 3 | 5 | 46-011-000 | 46-011-000 | 01604-110 | 104 | 460110001 |
| 732002 | 2012 | 250277320 | Block 2012 | C | 2 | 14th Worc | 9 | 3-5 | Worcester | 3 | 5 | 46-012-01- | 46-012-01- | 01604-472 | 101 | 4601201-1/ |
| 732002 | 2004 | 250277320 | Block 2004 | C | 2 | 14th Worc | 9 | 3-5 | Worcester | 3 | 5 | 46-011-002 | 46-011-002 | 01604-110 | 101 | 460110023 |
| 732002 | 2003 | 250277320 | Block 2003 | C | 2 | 14th Worc | 9 | 3-5 | Worcester | 3 | 5 | 46-011-000 | 46-011-000 | 01605-233 | 101 | 460110000 |
| 732002 | 2012 | 250277320 | Block 2012 | C | 2 | 14th Worc | 9 | 3-5 | Worcester | 3 | 5 | 46-012-1-3 | 46-012-1-3 | 01604 | 101 | 460121-34/ |
| 732002 | 2012 | 250277320 | Block 2012 | C | 2 | 14th Worc | 9 | 3-5 | Worcester | 3 | 5 | 46-010-1-0 | 46-010-1-0 | 01604 | 101 | 460101-03/ |
| 732002 | 2012 | 250277320 | Block 2012 | C | 2 | 14th Worc | 9 | 3-5 | Worcester | 3 | 5 | 46-012-01- | 46-012-01- | 01604-472 | 101 | 4601201-4/ |
| 732002 | 2012 | 250277320 | Block 2012 | C | 2 | 14th Worc | 9 | 3-5 | Worcester | 3 | 5 | 46-010-1-0 | 46-010-1-0 | 01604 | 101 | 460101-08/ |
| 732002 | 2012 | 250277320 | Block 2012 | C | 2 | 14th Worc | 9 | 3-5 | Worcester | 3 | 5 | 46-010-1-4 | 46-010-1-4 | 01604 | 101 | 460101-46/ |
| 732002 | 2012 | 250277320 | Block 2012 | C | 2 | 14th Worc | 9 | 3-5 | Worcester | 3 | 5 | 46-012-1-0 | 46-012-1-0 | 01604 | 101 | 460121-09/ |
| 732002 | 2010 | 250277320 | Block 2010 | C | 2 | 14th Worc | 9 | 3-5 | Worcester | 3 | 5 | 46-008-004 | 46-008-004 | 01605-233 | 101 | 460080048 |
| 732002 | 2012 | 250277320 | Block 2012 | C | 2 | 14th Worc | 9 | 3-5 | Worcester | 3 | 5 | 46-012-1-3 | 46-012-1-3 | 01604 | 101 | 460121-39/ |
| 732002 | 2012 | 250277320 | Block 2012 | C | 2 | 14th Worc | 9 | 3-5 | Worcester | 3 | 5 | 46-012-1-1 | 46-012-1-1 | 01604 | 101 | 460121-10/ |
| 732002 | 2012 | 250277320 | Block 2012 | C | 2 | 14th Worc | 9 | 3-5 | Worcester | 3 | 5 | 46-012-1-3 | 46-012-1-3 | 01604 | 101 | 460121-39/ |
| 732002 | 2012 | 250277320 | Block 2012 | C | 2 | 14th Worc | 9 | 3-5 | Worcester | 3 | 5 | 46-012-1-1 | 46-012-1-1 | 01604 | 101 | 460121-11/ |

| | | | | | | | | | | | | | | | | |
|--------|------|-----------|------------|---|---|-----------|---|-----|-----------|---|---|------------|------------|-----------|-----|------------|
| 732002 | 2010 | 250277320 | Block 2010 | C | 2 | 14th Worc | 9 | 3-5 | Worcester | 3 | 5 | 46-012-06 | 46-012-06 | 01605-233 | 101 | 4601206-09 |
| 732002 | 2012 | 250277320 | Block 2012 | C | 2 | 14th Worc | 9 | 3-5 | Worcester | 3 | 5 | 46-014-002 | 46-014-002 | 01604 | 101 | 460140022 |
| 732002 | 2014 | 250277320 | Block 2014 | C | 2 | 14th Worc | 9 | 3-5 | Worcester | 3 | 5 | 39-018-005 | 39-018-005 | 01605-221 | 101 | 390180050 |
| 732002 | 2010 | 250277320 | Block 2010 | C | 2 | 14th Worc | 9 | 3-5 | Worcester | 3 | 5 | 46-013-001 | 46-013-001 | 01605-235 | 101 | 460130010 |
| 732002 | 2012 | 250277320 | Block 2012 | C | 2 | 14th Worc | 9 | 3-5 | Worcester | 3 | 5 | 46-012-1-3 | 46-012-1-3 | 01604 | 101 | 460121-371 |
| 732002 | 2012 | 250277320 | Block 2012 | C | 2 | 14th Worc | 9 | 3-5 | Worcester | 3 | 5 | 46-014-002 | 46-014-002 | 01604 | 101 | 460140026 |
| 732002 | 2012 | 250277320 | Block 2012 | C | 2 | 14th Worc | 9 | 3-5 | Worcester | 3 | 5 | 46-010-1-4 | 46-010-1-4 | 01604 | 101 | 460101-451 |
| 732002 | 2012 | 250277320 | Block 2012 | C | 2 | 14th Worc | 9 | 3-5 | Worcester | 3 | 5 | 46-014-003 | 46-014-003 | 01604 | 101 | 460140033 |
| 732002 | 2014 | 250277320 | Block 2014 | C | 2 | 14th Worc | 9 | 3-5 | Worcester | 3 | 5 | 39-018-050 | 39-018-050 | 01605-221 | 101 | 390180502 |
| 732002 | 2012 | 250277320 | Block 2012 | C | 2 | 14th Worc | 9 | 3-5 | Worcester | 3 | 5 | 46-012-1-1 | 46-012-1-1 | 01604 | 101 | 460121-121 |
| 732002 | 2015 | 250277320 | Block 2015 | C | 2 | 14th Worc | 9 | 3-5 | Worcester | 3 | 5 | 39-017-005 | 39-017-005 | 01605-220 | 101 | 390170054 |
| 732002 | 2012 | 250277320 | Block 2012 | C | 2 | 14th Worc | 9 | 3-5 | Worcester | 3 | 5 | 46-010-1-4 | 46-010-1-4 | 01604 | 101 | 460101-461 |
| 732002 | 2012 | 250277320 | Block 2012 | C | 2 | 14th Worc | 9 | 3-5 | Worcester | 3 | 5 | 46-012-1-1 | 46-012-1-1 | 01604 | 101 | 460121-101 |
| 732002 | 2015 | 250277320 | Block 2015 | C | 2 | 14th Worc | 9 | 3-5 | Worcester | 3 | 5 | 39-017-005 | 39-017-005 | 01605-222 | 101 | 390170056 |
| 732002 | 2015 | 250277320 | Block 2015 | C | 2 | 14th Worc | 9 | 3-5 | Worcester | 3 | 5 | 39-017-005 | 39-017-005 | 01605-220 | 101 | 390170054 |
| 732002 | 2004 | 250277320 | Block 2004 | C | 2 | 14th Worc | 9 | 3-5 | Worcester | 3 | 5 | 46-013-000 | 46-013-000 | 01605-110 | 101 | 460130002 |
| 732002 | 2015 | 250277320 | Block 2015 | C | 2 | 14th Worc | 9 | 3-5 | Worcester | 3 | 5 | 39-017-005 | 39-017-005 | 01605 | 101 | 390170056 |
| 732002 | 2012 | 250277320 | Block 2012 | C | 2 | 14th Worc | 9 | 3-5 | Worcester | 3 | 5 | 46-014-003 | 46-014-003 | 01604 | 101 | 460140033 |
| 732002 | 2014 | 250277320 | Block 2014 | C | 2 | 14th Worc | 9 | 3-5 | Worcester | 3 | 5 | 39-017-004 | 39-017-004 | 01605-221 | 101 | 390170048 |
| 732002 | 2014 | 250277320 | Block 2014 | C | 2 | 14th Worc | 9 | 3-5 | Worcester | 3 | 5 | 39-018-004 | 39-018-004 | 01605-223 | 101 | 390180049 |
| 732002 | 2015 | 250277320 | Block 2015 | C | 2 | 14th Worc | 9 | 3-5 | Worcester | 3 | 5 | 39-017-005 | 39-017-005 | 01605-220 | 101 | 390170054 |
| 732002 | 2012 | 250277320 | Block 2012 | C | 2 | 14th Worc | 9 | 3-5 | Worcester | 3 | 5 | 46-012-1-3 | 46-012-1-3 | 01604 | 101 | 460121-371 |
| 732002 | 2010 | 250277320 | Block 2010 | C | 2 | 14th Worc | 9 | 3-5 | Worcester | 3 | 5 | 46-011-001 | 46-011-001 | 01605-235 | 101 | 460110011 |
| 732002 | 2012 | 250277320 | Block 2012 | C | 2 | 14th Worc | 9 | 3-5 | Worcester | 3 | 5 | 46-012-1-1 | 46-012-1-1 | 01604 | 101 | 460121-121 |
| 732002 | 2012 | 250277320 | Block 2012 | C | 2 | 14th Worc | 9 | 3-5 | Worcester | 3 | 5 | 46-014-002 | 46-014-002 | 01604 | 101 | 460140024 |
| 732002 | 2012 | 250277320 | Block 2012 | C | 2 | 14th Worc | 9 | 3-5 | Worcester | 3 | 5 | 46-014-002 | 46-014-002 | 01604 | 101 | 460140026 |
| 732002 | 2004 | 250277320 | Block 2004 | C | 2 | 14th Worc | 9 | 3-5 | Worcester | 3 | 5 | 46-013-000 | 46-013-000 | 01604-110 | 101 | 460130003 |
| 732002 | 2014 | 250277320 | Block 2014 | C | 2 | 14th Worc | 9 | 3-5 | Worcester | 3 | 5 | 39-017-005 | 39-017-005 | 01605-221 | 101 | 390170051 |
| 732002 | 2012 | 250277320 | Block 2012 | C | 2 | 14th Worc | 9 | 3-5 | Worcester | 3 | 5 | 46-014-003 | 46-014-003 | 01604-472 | 101 | 460140032 |
| 732002 | 2012 | 250277320 | Block 2012 | C | 2 | 14th Worc | 9 | 3-5 | Worcester | 3 | 5 | 46-012-1-1 | 46-012-1-1 | 01604 | 101 | 460121-131 |
| 732002 | 2026 | 250277320 | Block 2026 | C | 2 | 14th Worc | 9 | 3-5 | Worcester | 3 | 5 | 39-016-006 | 39-016-006 | 01605 | 101 | 390160060 |
| 732002 | 2014 | 250277320 | Block 2014 | C | 2 | 14th Worc | 9 | 3-5 | Worcester | 3 | 5 | 39-017-004 | 39-017-004 | 01605-222 | 101 | 390170048 |
| 732002 | 2003 | 250277320 | Block 2003 | C | 2 | 14th Worc | 9 | 3-5 | Worcester | 3 | 5 | 46-011-000 | 46-011-000 | 01605-233 | 101 | 460110001 |
| 732002 | 2012 | 250277320 | Block 2012 | C | 2 | 14th Worc | 9 | 3-5 | Worcester | 3 | 5 | 46-010-01 | 46-010-01 | 01604 | 101 | 4601001-51 |

| | | | | | | | | | | | | | | | | |
|--------|------|-----------|------------|---|---|-----------|---|-----|-----------|---|---|------------|------------|-----------|-----|------------|
| 732002 | 2015 | 250277320 | Block 2015 | C | 2 | 14th Worc | 9 | 3-5 | Worcester | 3 | 5 | 39-017-005 | 39-017-005 | 01605-220 | 101 | 390170054 |
| 732002 | 2012 | 250277320 | Block 2012 | C | 2 | 14th Worc | 9 | 3-5 | Worcester | 3 | 5 | 46-014-001 | 46-014-001 | 01604-472 | 101 | 460140017 |
| 732002 | 2015 | 250277320 | Block 2015 | C | 2 | 14th Worc | 9 | 3-5 | Worcester | 3 | 5 | 39-017-005 | 39-017-005 | 01605 | 101 | 390170056 |
| 732002 | 2026 | 250277320 | Block 2026 | C | 2 | 14th Worc | 9 | 3-5 | Worcester | 3 | 5 | 39-016-006 | 39-016-006 | 01605-221 | 101 | 390160061 |
| 732002 | 2012 | 250277320 | Block 2012 | C | 2 | 14th Worc | 9 | 3-5 | Worcester | 3 | 5 | 46-014-003 | 46-014-003 | 01604 | 101 | 460140031 |
| 732002 | 2015 | 250277320 | Block 2015 | C | 2 | 14th Worc | 9 | 3-5 | Worcester | 3 | 5 | 39-017-005 | 39-017-005 | 01605-220 | 101 | 390170054 |
| 732002 | 2012 | 250277320 | Block 2012 | C | 2 | 14th Worc | 9 | 3-5 | Worcester | 3 | 5 | 46-014-000 | 46-014-000 | 01604-472 | 101 | 460140001 |
| 732002 | 2026 | 250277320 | Block 2026 | C | 2 | 14th Worc | 9 | 3-5 | Worcester | 3 | 5 | 39-016-006 | 39-016-006 | 01605-221 | 101 | 390160061 |
| 732002 | 2012 | 250277320 | Block 2012 | C | 2 | 14th Worc | 9 | 3-5 | Worcester | 3 | 5 | 46-012-1-3 | 46-012-1-3 | 01604 | 101 | 460121-361 |
| 732002 | 2026 | 250277320 | Block 2026 | C | 2 | 14th Worc | 9 | 3-5 | Worcester | 3 | 5 | 39-016-006 | 39-016-006 | 01605 | 101 | 390160060 |
| 732002 | 2015 | 250277320 | Block 2015 | C | 2 | 14th Worc | 9 | 3-5 | Worcester | 3 | 5 | 39-017-005 | 39-017-005 | 01605 | 101 | 390170056 |
| 732002 | 2012 | 250277320 | Block 2012 | C | 2 | 14th Worc | 9 | 3-5 | Worcester | 3 | 5 | 46-014-002 | 46-014-002 | 01604 | 101 | 460140024 |
| 732002 | 2012 | 250277320 | Block 2012 | C | 2 | 14th Worc | 9 | 3-5 | Worcester | 3 | 5 | 46-014-003 | 46-014-003 | 01604 | 101 | 460140031 |
| 732002 | 2026 | 250277320 | Block 2026 | C | 2 | 14th Worc | 9 | 3-5 | Worcester | 3 | 5 | 39-016-006 | 39-016-006 | 01605-221 | 101 | 390160061 |
| 732002 | 2014 | 250277320 | Block 2014 | C | 2 | 14th Worc | 9 | 3-5 | Worcester | 3 | 5 | 39-017-005 | 39-017-005 | 01605-221 | 101 | 390170051 |
| 732002 | 2012 | 250277320 | Block 2012 | C | 2 | 14th Worc | 9 | 3-5 | Worcester | 3 | 5 | 46-014-003 | 46-014-003 | 01604 | 101 | 460140030 |
| 732002 | 2015 | 250277320 | Block 2015 | C | 2 | 14th Worc | 9 | 3-5 | Worcester | 3 | 5 | 39-017-005 | 39-017-005 | 01605 | 101 | 390170056 |
| 732002 | 2012 | 250277320 | Block 2012 | C | 2 | 14th Worc | 9 | 3-5 | Worcester | 3 | 5 | 46-014-001 | 46-014-001 | 01604-472 | 101 | 460140019 |
| 732002 | 2012 | 250277320 | Block 2012 | C | 2 | 14th Worc | 9 | 3-5 | Worcester | 3 | 5 | 46-014-003 | 46-014-003 | 01604 | 101 | 460140030 |
| 732002 | 2014 | 250277320 | Block 2014 | C | 2 | 14th Worc | 9 | 3-5 | Worcester | 3 | 5 | 39-017-004 | 39-017-004 | 01605-222 | 101 | 390170049 |
| 732002 | 2014 | 250277320 | Block 2014 | C | 2 | 14th Worc | 9 | 3-5 | Worcester | 3 | 5 | 39-017-004 | 39-017-004 | 01605-222 | 101 | 390170048 |
| 732002 | 2014 | 250277320 | Block 2014 | C | 2 | 14th Worc | 9 | 3-5 | Worcester | 3 | 5 | 39-017-050 | 39-017-050 | 01605-221 | 101 | 390170507 |
| 732002 | 2015 | 250277320 | Block 2015 | C | 2 | 14th Worc | 9 | 3-5 | Worcester | 3 | 5 | 39-018-005 | 39-018-005 | 01605-220 | 101 | 390180055 |
| 732002 | 2014 | 250277320 | Block 2014 | C | 2 | 14th Worc | 9 | 3-5 | Worcester | 3 | 5 | 39-017-050 | 39-017-050 | 01605-221 | 101 | 390170508 |
| 732002 | 2015 | 250277320 | Block 2015 | C | 2 | 14th Worc | 9 | 3-5 | Worcester | 3 | 5 | 39-018-005 | 39-018-005 | 01605-220 | 101 | 390180055 |
| 732002 | 2012 | 250277320 | Block 2012 | C | 2 | 14th Worc | 9 | 3-5 | Worcester | 3 | 5 | 46-014-002 | 46-014-002 | 01604-472 | 101 | 460140029 |
| 732002 | 2014 | 250277320 | Block 2014 | C | 2 | 14th Worc | 9 | 3-5 | Worcester | 3 | 5 | 39-017-004 | 39-017-004 | 01605-222 | 101 | 390170049 |
| 732002 | 2026 | 250277320 | Block 2026 | C | 2 | 14th Worc | 9 | 3-5 | Worcester | 3 | 5 | 39-016-005 | 39-016-005 | 01605-221 | 101 | 390160059 |
| 732002 | 2012 | 250277320 | Block 2012 | C | 2 | 14th Worc | 9 | 3-5 | Worcester | 3 | 5 | 46-014-002 | 46-014-002 | 01604-472 | 101 | 460140029 |
| 732002 | 2015 | 250277320 | Block 2015 | C | 2 | 14th Worc | 9 | 3-5 | Worcester | 3 | 5 | 39-018-005 | 39-018-005 | 01605 | 101 | 390180055 |
| 732002 | 2012 | 250277320 | Block 2012 | C | 2 | 14th Worc | 9 | 3-5 | Worcester | 3 | 5 | 46-014-000 | 46-014-000 | 01605 | 101 | 460140002 |
| 732002 | 2015 | 250277320 | Block 2015 | C | 2 | 14th Worc | 9 | 3-5 | Worcester | 3 | 5 | 39-017-005 | 39-017-005 | 01605 | 101 | 390170056 |
| 732002 | 2015 | 250277320 | Block 2015 | C | 2 | 14th Worc | 9 | 3-5 | Worcester | 3 | 5 | 39-018-005 | 39-018-005 | 01605-223 | 101 | 390180055 |
| 732002 | 2015 | 250277320 | Block 2015 | C | 2 | 14th Worc | 9 | 3-5 | Worcester | 3 | 5 | 39-017-005 | 39-017-005 | 01605-222 | 101 | 390170054 |

| | | | | | | | | | | | | | | | | |
|--------|------|-----------|------------|---|---|-----------|---|------|-----------|----|----|------------|------------|-----------|-----|------------|
| 732002 | 2026 | 250277320 | Block 2026 | C | 2 | 14th Worc | 9 | 3-5 | Worcester | 3 | 5 | 39-016-006 | 39-016-006 | 01605 | 101 | 390160060 |
| 732002 | 2026 | 250277320 | Block 2026 | C | 2 | 14th Worc | 9 | 3-5 | Worcester | 3 | 5 | 39-016-006 | 39-016-006 | 01605 | 101 | 390160060 |
| 732002 | 2026 | 250277320 | Block 2026 | C | 2 | 14th Worc | 9 | 3-5 | Worcester | 3 | 5 | 39-016-006 | 39-016-006 | 01605 | 101 | 390160060 |
| 732002 | 2026 | 250277320 | Block 2026 | C | 2 | 14th Worc | 9 | 3-5 | Worcester | 3 | 5 | 39-016-006 | 39-016-006 | 01605-221 | 101 | 390160062 |
| 732002 | 2012 | 250277320 | Block 2012 | C | 2 | 14th Worc | 9 | 3-5 | Worcester | 3 | 5 | 46-014-000 | 46-014-000 | 01604-472 | 130 | 460140002 |
| 732002 | 2012 | 250277320 | Block 2012 | C | 2 | 14th Worc | 9 | 3-5 | Worcester | 3 | 5 | 46-014-000 | 46-014-000 | 01604-472 | 130 | 460140002 |
| 732002 | 2010 | 250277320 | Block 2010 | C | 2 | 14th Worc | 9 | 3-5 | Worcester | 3 | 5 | 46-010-001 | 46-010-001 | 01605-235 | 132 | 460100019 |
| 732002 | 2003 | 250277320 | Block 2003 | C | 2 | 14th Worc | 9 | 3-5 | Worcester | 3 | 5 | 46-009-325 | 46-009-325 | 01605 | 101 | 46009325- |
| 732002 | 2010 | 250277320 | Block 2010 | C | 2 | 14th Worc | 9 | 3-5 | Worcester | 3 | 5 | 46-008-047 | 46-008-047 | 01605-233 | 130 | 460080479 |
| 732002 | 2004 | 250277320 | Block 2004 | C | 2 | 14th Worc | 9 | 3-5 | Worcester | 3 | 5 | 46-011-000 | 46-011-000 | 01605-231 | 132 | 460110001 |
| 732002 | 2010 | 250277320 | Block 2010 | C | 2 | 14th Worc | 9 | 3-5 | Worcester | 3 | 5 | 46-010-001 | 46-010-001 | 01605-235 | 132 | 460100018 |
| 732002 | 2009 | 250277320 | Block 2009 | C | 2 | 14th Worc | 9 | 3-5 | Worcester | 3 | 5 | 46-006-002 | 46-006-002 | 01605-230 | 131 | 460060025 |
| 732002 | 2009 | 250277320 | Block 2009 | C | 2 | 14th Worc | 9 | 3-5 | Worcester | 3 | 5 | 46-006-002 | 46-006-002 | 10 | 130 | 460060021 |
| 732002 | 2012 | 250277320 | Block 2012 | C | 2 | 14th Worc | 9 | 3-5 | Worcester | 3 | 5 | 46-010-01- | 46-010-01- | 01604-472 | 132 | 4601001-0: |
| 732002 | 2009 | 250277320 | Block 2009 | C | 2 | 14th Worc | 9 | 3-5 | Worcester | 3 | 5 | 46-006-002 | 46-006-002 | 01605-230 | 927 | 460060028 |
| 732002 | 2009 | 250277320 | Block 2009 | C | 2 | 14th Worc | 9 | 3-5 | Worcester | 3 | 5 | 46-006-002 | 46-006-002 | 01605-230 | 927 | 460060028 |
| 732002 | 2009 | 250277320 | Block 2009 | C | 2 | 14th Worc | 9 | 3-5 | Worcester | 3 | 5 | 46-006-002 | 46-006-002 | 01605-230 | 927 | 460060028 |
| 732002 | 2007 | 250277320 | Block 2007 | C | 2 | 14th Worc | 9 | 3-5 | Worcester | 3 | 5 | 46-003-004 | 46-003-004 | 01604 | 130 | 460030047 |
| 732002 | 2010 | 250277320 | Block 2010 | C | 2 | 14th Worc | 9 | 3-5 | Worcester | 3 | 5 | 46-010-001 | 46-010-001 | 01605-235 | 131 | 460100018 |
| 732002 | 2009 | 250277320 | Block 2009 | C | 2 | 14th Worc | 9 | 3-5 | Worcester | 3 | 5 | 46-006-002 | 46-006-002 | 01605-230 | 130 | 460060020 |
| 732002 | 2009 | 250277320 | Block 2009 | C | 2 | 14th Worc | 9 | 3-5 | Worcester | 3 | 5 | 46-006-002 | 46-006-002 | 0206 | 130 | 460060020 |
| 732002 | 2009 | 250277320 | Block 2009 | C | 2 | 14th Worc | 9 | 3-5 | Worcester | 3 | 5 | 46-006-001 | 46-006-001 | 01605-231 | 130 | 460060018 |
| 732002 | 2009 | 250277320 | Block 2009 | C | 2 | 14th Worc | 9 | 3-5 | Worcester | 3 | 5 | 46-006-001 | 46-006-001 | 01605-231 | 130 | 460060018 |
| 732002 | 2009 | 250277320 | Block 2009 | C | 2 | 14th Worc | 9 | 3-5 | Worcester | 3 | 5 | 46-006-001 | 46-006-001 | 01605-231 | 130 | 460060018 |
| 731801 | 1003 | 250277318 | Block 1003 | C | 2 | 15th Worc | 8 | 4-2A | Worcester | 4 | 2A | 16-024-000 | 16-024-000 | 01604-163 | 105 | 160240001 |
| 731801 | 1003 | 250277318 | Block 1003 | C | 2 | 15th Worc | 8 | 4-2A | Worcester | 4 | 2A | 16-023-000 | 16-023-000 | 01604-162 | 101 | 160230003 |
| 730500 | 1018 | 250277305 | Block 1018 | A | 2 | 14th Worc | 9 | 3-3 | Worcester | 3 | 3 | 13-014-000 | 13-014-000 | 01606-273 | 105 | 130140001 |
| 730500 | 1018 | 250277305 | Block 1018 | A | 2 | 14th Worc | 9 | 3-3 | Worcester | 3 | 3 | 13-014-000 | 13-014-000 | 01606-273 | 105 | 130140002 |
| 732002 | 2010 | 250277320 | Block 2010 | C | 2 | 14th Worc | 9 | 3-5 | Worcester | 3 | 5 | 46-007-000 | 46-007-000 | 01604 | 101 | 460070000 |
| 732002 | 2009 | 250277320 | Block 2009 | C | 2 | 14th Worc | 9 | 3-5 | Worcester | 3 | 5 | 46-006-002 | 46-006-002 | 01604-113 | 101 | 460060026 |
| 731500 | 5004 | 250277315 | Block 5004 | F | 4 | 15th Worc | 9 | 10-4 | Worcester | 10 | 4 | 06-002-000 | 06-002-000 | 01609-191 | 111 | 060020005 |
| 731801 | 2002 | 250277318 | Block 2002 | C | 2 | 15th Worc | 8 | 4-2A | Worcester | 4 | 2A | 16-028-000 | 16-028-000 | 01604-461 | 316 | 160280000 |
| 731801 | 2002 | 250277318 | Block 2002 | C | 2 | 15th Worc | 8 | 4-2A | Worcester | 4 | 2A | 16-028-000 | 16-028-000 | 01604-462 | 105 | 160280001 |
| 731801 | 2006 | 250277318 | Block 2006 | C | 2 | 15th Worc | 8 | 4-2A | Worcester | 4 | 2A | 16-019-000 | 16-019-000 | 01604-283 | 105 | 160190001 |

| | | | | | | | | | | | | | | | | |
|--------|------|-----------|------------|---|---|-----------|---|------|-----------|---|----|------------|------------|-----------|-----|------------|
| 731801 | 2002 | 250277318 | Block 2002 | C | 2 | 15th Worc | 8 | 4-2A | Worcester | 4 | 2A | 16-022-000 | 16-022-000 | 01604-161 | 101 | 160220001 |
| 731801 | 2006 | 250277318 | Block 2006 | C | 2 | 15th Worc | 8 | 4-2A | Worcester | 4 | 2A | 16-019-000 | 16-019-000 | 01604-283 | 104 | 160190001 |
| 731801 | 2002 | 250277318 | Block 2002 | C | 2 | 15th Worc | 8 | 4-2A | Worcester | 4 | 2A | 16-022-000 | 16-022-000 | 01604-161 | 101 | 160220001 |
| 731801 | 2006 | 250277318 | Block 2006 | C | 2 | 15th Worc | 8 | 4-2A | Worcester | 4 | 2A | 16-020-000 | 16-020-000 | 01604-284 | 140 | 160200002 |
| 731801 | 2002 | 250277318 | Block 2002 | C | 2 | 15th Worc | 8 | 4-2A | Worcester | 4 | 2A | 16-028-000 | 16-028-000 | 01604-462 | 104 | 160280001 |
| 731801 | 2006 | 250277318 | Block 2006 | C | 2 | 15th Worc | 8 | 4-2A | Worcester | 4 | 2A | 16-019-000 | 16-019-000 | 01604-284 | 105 | 160190002 |
| 731801 | 1007 | 250277318 | Block 1007 | C | 2 | 15th Worc | 8 | 4-2A | Worcester | 4 | 2A | 16-022-000 | 16-022-000 | 01604-160 | 101 | 160220000 |
| 731801 | 2003 | 250277318 | Block 2003 | C | 2 | 15th Worc | 8 | 4-2A | Worcester | 4 | 2A | 16-020-01- | 16-020-01- | 01604-461 | 326 | 1602001-0: |
| 731801 | 2002 | 250277318 | Block 2002 | C | 2 | 15th Worc | 8 | 4-2A | Worcester | 4 | 2A | 16-028-000 | 16-028-000 | 01604-462 | 104 | 160280001 |
| 731801 | 2006 | 250277318 | Block 2006 | C | 2 | 15th Worc | 8 | 4-2A | Worcester | 4 | 2A | 16-019-000 | 16-019-000 | 01604-283 | 105 | 160190004 |
| 731801 | 2006 | 250277318 | Block 2006 | C | 2 | 15th Worc | 8 | 4-2A | Worcester | 4 | 2A | 16-020-000 | 16-020-000 | 22 | 337 | 160200002 |
| 731801 | 2002 | 250277318 | Block 2002 | C | 2 | 15th Worc | 8 | 4-2A | Worcester | 4 | 2A | CO-NDO-0 | 16-022-01- | 01604 | 102 | 1602201-0: |
| 731801 | 2002 | 250277318 | Block 2002 | C | 2 | 15th Worc | 8 | 4-2A | Worcester | 4 | 2A | 16-022-000 | 16-022-000 | 01604-169 | 104 | 160220001 |
| 731801 | 2002 | 250277318 | Block 2002 | C | 2 | 15th Worc | 8 | 4-2A | Worcester | 4 | 2A | 16-022-000 | 16-022-000 | 01604-161 | 105 | 160220001 |
| 731801 | 1007 | 250277318 | Block 1007 | C | 2 | 15th Worc | 8 | 4-2A | Worcester | 4 | 2A | 16-022-000 | 16-022-000 | 01604-461 | 326 | 160220002 |
| 731801 | 2006 | 250277318 | Block 2006 | C | 2 | 15th Worc | 8 | 4-2A | Worcester | 4 | 2A | 16-019-000 | 16-019-000 | 01604-284 | 104 | 160190004 |
| 731801 | 2003 | 250277318 | Block 2003 | C | 2 | 15th Worc | 8 | 4-2A | Worcester | 4 | 2A | 16-020-000 | 16-020-000 | 01604-160 | 105 | 160200000 |
| 731801 | 1007 | 250277318 | Block 1007 | C | 2 | 15th Worc | 8 | 4-2A | Worcester | 4 | 2A | 16-022-000 | 16-022-000 | 01604-162 | 101 | 160220002 |
| 731801 | 2003 | 250277318 | Block 2003 | C | 2 | 15th Worc | 8 | 4-2A | Worcester | 4 | 2A | 16-020-08- | 16-020-08- | 01604-289 | 316 | 1602008-10 |
| 731801 | 2002 | 250277318 | Block 2002 | C | 2 | 15th Worc | 8 | 4-2A | Worcester | 4 | 2A | 16-028-000 | 16-028-000 | 01604-461 | 105 | 160280000 |
| 731801 | 2006 | 250277318 | Block 2006 | C | 2 | 15th Worc | 8 | 4-2A | Worcester | 4 | 2A | 16-019-000 | 16-019-000 | 01604-284 | 101 | 160190002 |
| 731801 | 2002 | 250277318 | Block 2002 | C | 2 | 15th Worc | 8 | 4-2A | Worcester | 4 | 2A | 16-022-000 | 16-022-000 | 01604-161 | 105 | 160220002 |
| 731801 | 1009 | 250277318 | Block 1009 | C | 2 | 15th Worc | 8 | 4-2A | Worcester | 4 | 2A | 16-021-000 | 16-021-000 | 01604-161 | 105 | 160210003 |
| 731801 | 2006 | 250277318 | Block 2006 | C | 2 | 15th Worc | 8 | 4-2A | Worcester | 4 | 2A | 16-020-25- | 16-020-25- | 01604-283 | 316 | 1602025-2: |
| 731801 | 2002 | 250277318 | Block 2002 | C | 2 | 15th Worc | 8 | 4-2A | Worcester | 4 | 2A | 16-022-000 | 16-022-000 | 01604-463 | 101 | 160220001 |
| 731801 | 2002 | 250277318 | Block 2002 | C | 2 | 15th Worc | 8 | 4-2A | Worcester | 4 | 2A | 16-024-000 | 16-024-000 | 01604-163 | 105 | 160240003 |
| 731801 | 1007 | 250277318 | Block 1007 | C | 2 | 15th Worc | 8 | 4-2A | Worcester | 4 | 2A | CO-NDO-0 | 16-021-28 | 01604 | 102 | 160212810 |
| 731801 | 1007 | 250277318 | Block 1007 | C | 2 | 15th Worc | 8 | 4-2A | Worcester | 4 | 2A | 16-022-000 | 16-022-000 | 01604-160 | 101 | 160220000 |
| 731801 | 2006 | 250277318 | Block 2006 | C | 2 | 15th Worc | 8 | 4-2A | Worcester | 4 | 2A | 16-019-000 | 16-019-000 | 01604-283 | 105 | 160190001 |
| 731801 | 2002 | 250277318 | Block 2002 | C | 2 | 15th Worc | 8 | 4-2A | Worcester | 4 | 2A | 16-024-000 | 16-024-000 | 01604-169 | 326 | 160240002 |
| 731801 | 2003 | 250277318 | Block 2003 | C | 2 | 15th Worc | 8 | 4-2A | Worcester | 4 | 2A | 16-020-000 | 16-020-000 | 01604-160 | 105 | 160200000 |
| 731801 | 2002 | 250277318 | Block 2002 | C | 2 | 15th Worc | 8 | 4-2A | Worcester | 4 | 2A | 16-028-000 | 16-028-000 | 01604-461 | 316 | 160280000 |
| 731801 | 2002 | 250277318 | Block 2002 | C | 2 | 15th Worc | 8 | 4-2A | Worcester | 4 | 2A | 16-024-002 | 16-024-002 | 01604-163 | 101 | 160240024 |
| 731801 | 1003 | 250277318 | Block 1003 | C | 2 | 15th Worc | 8 | 4-2A | Worcester | 4 | 2A | 16-024-000 | 16-024-000 | 01604-163 | 104 | 160240001 |

| | | | | | | | | | | | | | | | | |
|--------|------|-----------|------------|---|---|-----------|---|------|-----------|---|----|------------|------------|-----------|-----|-----------|
| 731801 | 2002 | 250277318 | Block 2002 | C | 2 | 15th Worc | 8 | 4-2A | Worcester | 4 | 2A | 16-024-000 | 16-024-000 | 01604-163 | 332 | 160240002 |
| 731801 | 1003 | 250277318 | Block 1003 | C | 2 | 15th Worc | 8 | 4-2A | Worcester | 4 | 2A | 16-024-000 | 16-024-000 | 01604-169 | 316 | 160240003 |
| 731801 | 1007 | 250277318 | Block 1007 | C | 2 | 15th Worc | 8 | 4-2A | Worcester | 4 | 2A | 16-021-000 | 16-021-000 | 01604-167 | 104 | 160210000 |
| 731801 | 2002 | 250277318 | Block 2002 | C | 2 | 15th Worc | 8 | 4-2A | Worcester | 4 | 2A | 16-025-000 | 16-025-000 | 01604-163 | 400 | 160250003 |
| 731801 | 1008 | 250277318 | Block 1008 | C | 2 | 15th Worc | 8 | 4-2A | Worcester | 4 | 2A | 16-021-005 | 16-021-005 | 01604-165 | 101 | 160210054 |
| 731801 | 2006 | 250277318 | Block 2006 | C | 2 | 15th Worc | 8 | 4-2A | Worcester | 4 | 2A | 16-019-000 | 16-019-000 | 01604-284 | 105 | 160190002 |
| 731801 | 1003 | 250277318 | Block 1003 | C | 2 | 15th Worc | 8 | 4-2A | Worcester | 4 | 2A | 16-023-000 | 16-023-000 | 01604-162 | 101 | 160230004 |
| 731801 | 2002 | 250277318 | Block 2002 | C | 2 | 15th Worc | 8 | 4-2A | Worcester | 4 | 2A | 16-022-000 | 16-022-000 | 01604-163 | 105 | 160220001 |
| 731801 | 2006 | 250277318 | Block 2006 | C | 2 | 15th Worc | 8 | 4-2A | Worcester | 4 | 2A | 16-019-000 | 16-019-000 | 01604-283 | 111 | 160190001 |
| 731801 | 2006 | 250277318 | Block 2006 | C | 2 | 15th Worc | 8 | 4-2A | Worcester | 4 | 2A | 16-019-000 | 16-019-000 | 01604-283 | 111 | 160190001 |
| 731801 | 1008 | 250277318 | Block 1008 | C | 2 | 15th Worc | 8 | 4-2A | Worcester | 4 | 2A | 16-021-000 | 16-021-000 | 01604-165 | 105 | 160210005 |
| 731801 | 1008 | 250277318 | Block 1008 | C | 2 | 15th Worc | 8 | 4-2A | Worcester | 4 | 2A | 16-021-000 | 16-021-000 | 01604-164 | 101 | 160210005 |
| 731801 | 1008 | 250277318 | Block 1008 | C | 2 | 15th Worc | 8 | 4-2A | Worcester | 4 | 2A | 16-021-000 | 16-021-000 | 01604-164 | 105 | 160210005 |
| 731801 | 1004 | 250277318 | Block 1004 | C | 2 | 15th Worc | 8 | 4-2A | Worcester | 4 | 2A | 16-024-000 | 16-024-000 | 01604-162 | 104 | 160240001 |
| 731801 | 2006 | 250277318 | Block 2006 | C | 2 | 15th Worc | 8 | 4-2A | Worcester | 4 | 2A | 16-019-000 | 16-019-000 | 01604-284 | 105 | 160190004 |
| 731801 | 1009 | 250277318 | Block 1009 | C | 2 | 15th Worc | 8 | 4-2A | Worcester | 4 | 2A | 16-021-000 | 16-021-000 | 01604-163 | 101 | 160210003 |
| 731801 | 1003 | 250277318 | Block 1003 | C | 2 | 15th Worc | 8 | 4-2A | Worcester | 4 | 2A | 16-023-000 | 16-023-000 | 01604-163 | 105 | 160230002 |
| 731801 | 1009 | 250277318 | Block 1009 | C | 2 | 15th Worc | 8 | 4-2A | Worcester | 4 | 2A | 16-021-000 | 16-021-000 | 01604-164 | 101 | 160210003 |
| 731801 | 1003 | 250277318 | Block 1003 | C | 2 | 15th Worc | 8 | 4-2A | Worcester | 4 | 2A | 16-024-000 | 16-024-000 | 01604-163 | 105 | 160240001 |
| 731801 | 1008 | 250277318 | Block 1008 | C | 2 | 15th Worc | 8 | 4-2A | Worcester | 4 | 2A | 16-021-000 | 16-021-000 | 01604-163 | 111 | 160210005 |
| 731801 | 1002 | 250277318 | Block 1002 | C | 2 | 15th Worc | 8 | 4-2A | Worcester | 4 | 2A | 16-023-000 | 16-023-000 | 01604-162 | 104 | 160230002 |
| 731801 | 1007 | 250277318 | Block 1007 | C | 2 | 15th Worc | 8 | 4-2A | Worcester | 4 | 2A | 16-021-000 | 16-021-000 | 01604-167 | 105 | 160210001 |
| 731801 | 1008 | 250277318 | Block 1008 | C | 2 | 15th Worc | 8 | 4-2A | Worcester | 4 | 2A | 16-021-000 | 16-021-000 | 01604-165 | 101 | 160210005 |
| 731801 | 2002 | 250277318 | Block 2002 | C | 2 | 15th Worc | 8 | 4-2A | Worcester | 4 | 2A | 16-024-000 | 16-024-000 | 01604-163 | 325 | 160240002 |
| 731801 | 1008 | 250277318 | Block 1008 | C | 2 | 15th Worc | 8 | 4-2A | Worcester | 4 | 2A | 16-021-000 | 16-021-000 | 01604-165 | 101 | 160210005 |
| 731801 | 1004 | 250277318 | Block 1004 | C | 2 | 15th Worc | 8 | 4-2A | Worcester | 4 | 2A | 16-023-000 | 16-023-000 | 01604-162 | 104 | 160230001 |
| 731801 | 1002 | 250277318 | Block 1002 | C | 2 | 15th Worc | 8 | 4-2A | Worcester | 4 | 2A | 16-023-000 | 16-023-000 | 01604-166 | 112 | 160230002 |
| 731801 | 2001 | 250277318 | Block 2001 | C | 2 | 15th Worc | 8 | 4-2A | Worcester | 4 | 2A | 16-027-000 | 16-027-000 | 01604-166 | 101 | 160270000 |
| 731801 | 1009 | 250277318 | Block 1009 | C | 2 | 15th Worc | 8 | 4-2A | Worcester | 4 | 2A | 16-021-000 | 16-021-000 | 01604-163 | 105 | 160210004 |
| 731801 | 2006 | 250277318 | Block 2006 | C | 2 | 15th Worc | 8 | 4-2A | Worcester | 4 | 2A | 16-019-000 | 16-019-000 | 01604-284 | 104 | 160190002 |
| 731801 | 2003 | 250277318 | Block 2003 | C | 2 | 15th Worc | 8 | 4-2A | Worcester | 4 | 2A | 16-020-000 | 16-020-000 | 01604-460 | 340 | 160200004 |
| 731801 | 1004 | 250277318 | Block 1004 | C | 2 | 15th Worc | 8 | 4-2A | Worcester | 4 | 2A | 16-023-000 | 16-023-000 | 01604-164 | 101 | 160230000 |
| 731801 | 1004 | 250277318 | Block 1004 | C | 2 | 15th Worc | 8 | 4-2A | Worcester | 4 | 2A | 16-024-000 | 16-024-000 | 01604-162 | 104 | 160240001 |
| 731801 | 1008 | 250277318 | Block 1008 | C | 2 | 15th Worc | 8 | 4-2A | Worcester | 4 | 2A | 16-021-000 | 16-021-000 | 01604-164 | 101 | 160210004 |

| | | | | | | | | | | | | | | | | |
|--------|------|-----------|------------|---|---|-----------|---|------|-----------|---|----|------------|------------|-----------|-----|------------|
| 731801 | 2000 | 250277318 | Block 2000 | C | 2 | 15th Worc | 8 | 4-2A | Worcester | 4 | 2A | 16-027-000 | 16-027-000 | 01604-166 | 106 | 160270001 |
| 731801 | 1003 | 250277318 | Block 1003 | C | 2 | 15th Worc | 8 | 4-2A | Worcester | 4 | 2A | 16-023-000 | 16-023-000 | 01604-162 | 105 | 160230003 |
| 731801 | 1003 | 250277318 | Block 1003 | C | 2 | 15th Worc | 8 | 4-2A | Worcester | 4 | 2A | 16-023-000 | 16-023-000 | 01604-163 | 105 | 160230002 |
| 731801 | 2000 | 250277318 | Block 2000 | C | 2 | 15th Worc | 8 | 4-2A | Worcester | 4 | 2A | 16-027-000 | 16-027-000 | 01604-164 | 130 | 160270001 |
| 731801 | 1003 | 250277318 | Block 1003 | C | 2 | 15th Worc | 8 | 4-2A | Worcester | 4 | 2A | 16-023-000 | 16-023-000 | 01604-163 | 105 | 160230002 |
| 731801 | 2000 | 250277318 | Block 2000 | C | 2 | 15th Worc | 8 | 4-2A | Worcester | 4 | 2A | 16-027-000 | 16-027-000 | 01604-166 | 130 | 160270012 |
| 731801 | 1003 | 250277318 | Block 1003 | C | 2 | 15th Worc | 8 | 4-2A | Worcester | 4 | 2A | 16-024-000 | 16-024-000 | 01604-162 | 101 | 160240003 |
| 731801 | 1000 | 250277318 | Block 1000 | C | 2 | 15th Worc | 8 | 4-2A | Worcester | 4 | 2A | 16-026-000 | 16-026-000 | 01604-166 | 337 | 160260000 |
| 731801 | 2002 | 250277318 | Block 2002 | C | 2 | 15th Worc | 8 | 4-2A | Worcester | 4 | 2A | 16-024-000 | 16-024-000 | 01604-163 | 337 | 160240002 |
| 731801 | 2002 | 250277318 | Block 2002 | C | 2 | 15th Worc | 8 | 4-2A | Worcester | 4 | 2A | 16-022-000 | 16-022-000 | 01604-460 | 337 | 160220002 |
| 731801 | 1004 | 250277318 | Block 1004 | C | 2 | 15th Worc | 8 | 4-2A | Worcester | 4 | 2A | 16-024-000 | 16-024-000 | 01604 | 323 | 160240000 |
| 731801 | 1007 | 250277318 | Block 1007 | C | 2 | 15th Worc | 8 | 4-2A | Worcester | 4 | 2A | 16-022-000 | 16-022-000 | 01604 | 390 | 160220000 |
| 731801 | 2002 | 250277318 | Block 2002 | C | 2 | 15th Worc | 8 | 4-2A | Worcester | 4 | 2A | 16-022-000 | 16-022-000 | 01604-468 | 390 | 160220001 |
| 732002 | 2007 | 250277320 | Block 2007 | C | 2 | 14th Worc | 9 | 3-5 | Worcester | 3 | 5 | 46-003-42 | 46-003-42 | 01605-231 | 101 | 4600342-4 |
| 732002 | 2009 | 250277320 | Block 2009 | C | 2 | 14th Worc | 9 | 3-5 | Worcester | 3 | 5 | 46-006-000 | 46-006-000 | 01605-230 | 101 | 460060017 |
| 732002 | 2007 | 250277320 | Block 2007 | C | 2 | 14th Worc | 9 | 3-5 | Worcester | 3 | 5 | 46-002-000 | 46-002-000 | 01605-234 | 101 | 460020016 |
| 732002 | 2010 | 250277320 | Block 2010 | C | 2 | 14th Worc | 9 | 3-5 | Worcester | 3 | 5 | 46-007-004 | 46-007-004 | 01605-232 | 101 | 460070049 |
| 732002 | 2010 | 250277320 | Block 2010 | C | 2 | 14th Worc | 9 | 3-5 | Worcester | 3 | 5 | 46-007-004 | 46-007-004 | 01605-232 | 101 | 460070049 |
| 732002 | 2009 | 250277320 | Block 2009 | C | 2 | 14th Worc | 9 | 3-5 | Worcester | 3 | 5 | 46-006-000 | 46-006-000 | 01605-236 | 101 | 460060018 |
| 732002 | 2009 | 250277320 | Block 2009 | C | 2 | 14th Worc | 9 | 3-5 | Worcester | 3 | 5 | 46-006-000 | 46-006-000 | 01605 | 101 | 460060019 |
| 732002 | 2003 | 250277320 | Block 2003 | C | 2 | 14th Worc | 9 | 3-5 | Worcester | 3 | 5 | 46-009-003 | 46-009-003 | 01605-113 | 104 | 460090032 |
| 732002 | 2010 | 250277320 | Block 2010 | C | 2 | 14th Worc | 9 | 3-5 | Worcester | 3 | 5 | 46-008-040 | 46-008-040 | 01605-230 | 101 | 460080412 |
| 732002 | 2010 | 250277320 | Block 2010 | C | 2 | 14th Worc | 9 | 3-5 | Worcester | 3 | 5 | 46-008-000 | 46-008-000 | 01604 | 101 | 460080004 |
| 732002 | 2010 | 250277320 | Block 2010 | C | 2 | 14th Worc | 9 | 3-5 | Worcester | 3 | 5 | 46-008-000 | 46-008-000 | 01604 | 101 | 460080005 |
| 732002 | 2012 | 250277320 | Block 2012 | C | 2 | 14th Worc | 9 | 3-5 | Worcester | 3 | 5 | 46-010-01 | 46-010-01 | 01605 | 101 | 4601001-4 |
| 732002 | 2012 | 250277320 | Block 2012 | C | 2 | 14th Worc | 9 | 3-5 | Worcester | 3 | 5 | 46-010-1-0 | 46-010-1-0 | 01604 | 101 | 460101-071 |
| 732002 | 2012 | 250277320 | Block 2012 | C | 2 | 14th Worc | 9 | 3-5 | Worcester | 3 | 5 | 46-010-1-4 | 46-010-1-4 | 01604 | 101 | 460101-42 |
| 732002 | 2004 | 250277320 | Block 2004 | C | 2 | 14th Worc | 9 | 3-5 | Worcester | 3 | 5 | 46-011-000 | 46-011-000 | 01604-110 | 101 | 460110002 |
| 732002 | 2010 | 250277320 | Block 2010 | C | 2 | 14th Worc | 9 | 3-5 | Worcester | 3 | 5 | 46-010-000 | 46-010-000 | 01605-235 | 101 | 460100005 |
| 732002 | 2012 | 250277320 | Block 2012 | C | 2 | 14th Worc | 9 | 3-5 | Worcester | 3 | 5 | 46-012-1-0 | 46-012-1-0 | 01604 | 101 | 460121-09 |
| 732002 | 2004 | 250277320 | Block 2004 | C | 2 | 14th Worc | 9 | 3-5 | Worcester | 3 | 5 | 46-013-24 | 46-013-24 | 01604-110 | 109 | 4601324-2 |
| 732002 | 2004 | 250277320 | Block 2004 | C | 2 | 14th Worc | 9 | 3-5 | Worcester | 3 | 5 | 46-013-24 | 46-013-24 | 01604-110 | 109 | 4601324-2 |
| 732002 | 2010 | 250277320 | Block 2010 | C | 2 | 14th Worc | 9 | 3-5 | Worcester | 3 | 5 | 46-009-003 | 46-009-003 | 01605-230 | 101 | 460090035 |
| 732002 | 2012 | 250277320 | Block 2012 | C | 2 | 14th Worc | 9 | 3-5 | Worcester | 3 | 5 | 46-012-1-3 | 46-012-1-3 | 01604 | 101 | 460121-381 |

| | | | | | | | | | | | | | | | | |
|--------|------|-----------|------------|---|---|-----------|---|------|-----------|----|----|------------|------------|-----------|-----|------------|
| 732002 | 2012 | 250277320 | Block 2012 | C | 2 | 14th Worc | 9 | 3-5 | Worcester | 3 | 5 | 46-014-000 | 46-014-000 | 01604-472 | 101 | 460140002 |
| 732002 | 2012 | 250277320 | Block 2012 | C | 2 | 14th Worc | 9 | 3-5 | Worcester | 3 | 5 | 46-014-000 | 46-014-000 | 01604 | 101 | 460140022 |
| 732002 | 2012 | 250277320 | Block 2012 | C | 2 | 14th Worc | 9 | 3-5 | Worcester | 3 | 5 | 46-012-1-1 | 46-012-1-1 | 01604 | 101 | 460121-11/ |
| 732002 | 2014 | 250277320 | Block 2014 | C | 2 | 14th Worc | 9 | 3-5 | Worcester | 3 | 5 | 39-017-004 | 39-017-004 | 01605-222 | 101 | 390170048 |
| 732002 | 2004 | 250277320 | Block 2004 | C | 2 | 14th Worc | 9 | 3-5 | Worcester | 3 | 5 | 46-011-000 | 46-011-000 | 01605 | 101 | 460110001 |
| 732002 | 2004 | 250277320 | Block 2004 | C | 2 | 14th Worc | 9 | 3-5 | Worcester | 3 | 5 | 46-011-000 | 46-011-000 | 01605-233 | 101 | 460110015 |
| 732002 | 2012 | 250277320 | Block 2012 | C | 2 | 14th Worc | 9 | 3-5 | Worcester | 3 | 5 | 46-014-000 | 46-014-000 | 01604-472 | 101 | 460140001 |
| 732002 | 2012 | 250277320 | Block 2012 | C | 2 | 14th Worc | 9 | 3-5 | Worcester | 3 | 5 | 46-010-01 | 46-010-01 | 01604-472 | 101 | 4601001-04 |
| 732002 | 2012 | 250277320 | Block 2012 | C | 2 | 14th Worc | 9 | 3-5 | Worcester | 3 | 5 | 46-014-003 | 46-014-003 | 01604-472 | 101 | 460140032 |
| 732002 | 2012 | 250277320 | Block 2012 | C | 2 | 14th Worc | 9 | 3-5 | Worcester | 3 | 5 | 46-010-1-4 | 46-010-1-4 | 01604 | 101 | 460101-45/ |
| 732002 | 2014 | 250277320 | Block 2014 | C | 2 | 14th Worc | 9 | 3-5 | Worcester | 3 | 5 | 39-018-004 | 39-018-004 | 01605-223 | 101 | 390180049 |
| 732002 | 2015 | 250277320 | Block 2015 | C | 2 | 14th Worc | 9 | 3-5 | Worcester | 3 | 5 | 39-017-005 | 39-017-005 | 01605 | 101 | 390170056 |
| 732002 | 2012 | 250277320 | Block 2012 | C | 2 | 14th Worc | 9 | 3-5 | Worcester | 3 | 5 | 46-014-002 | 46-014-002 | 01604 | 101 | 460140025 |
| 732002 | 2012 | 250277320 | Block 2012 | C | 2 | 14th Worc | 9 | 3-5 | Worcester | 3 | 5 | 46-014-001 | 46-014-001 | 01604-472 | 101 | 460140017 |
| 732002 | 2012 | 250277320 | Block 2012 | C | 2 | 14th Worc | 9 | 3-5 | Worcester | 3 | 5 | 46-014-000 | 46-014-000 | 01604-472 | 101 | 460140002 |
| 732002 | 2014 | 250277320 | Block 2014 | C | 2 | 14th Worc | 9 | 3-5 | Worcester | 3 | 5 | 39-017-050 | 39-017-050 | 01605-221 | 101 | 390170505 |
| 732002 | 2014 | 250277320 | Block 2014 | C | 2 | 14th Worc | 9 | 3-5 | Worcester | 3 | 5 | 39-018-004 | 39-018-004 | 01605-222 | 101 | 390180049 |
| 732002 | 2010 | 250277320 | Block 2010 | C | 2 | 14th Worc | 9 | 3-5 | Worcester | 3 | 5 | 46-007-004 | 46-007-004 | 01605-233 | 130 | 460070048 |
| 732002 | 2010 | 250277320 | Block 2010 | C | 2 | 14th Worc | 9 | 3-5 | Worcester | 3 | 5 | 46-012-14 | 46-012-14 | 01605 | 101 | 4601214-01 |
| 731500 | 5004 | 250277315 | Block 5004 | F | 4 | 15th Worc | 9 | 10-4 | Worcester | 10 | 4 | 06-002-000 | 06-002-000 | 01609-191 | 105 | 060020004 |
| 731500 | 5004 | 250277315 | Block 5004 | F | 4 | 15th Worc | 9 | 10-4 | Worcester | 10 | 4 | 06-002-000 | 06-002-000 | 01609-191 | 105 | 060020003 |
| 731500 | 5004 | 250277315 | Block 5004 | F | 4 | 15th Worc | 9 | 10-4 | Worcester | 10 | 4 | 06-002-000 | 06-002-000 | 01609-191 | 104 | 060020003 |
| 731500 | 5004 | 250277315 | Block 5004 | F | 4 | 15th Worc | 9 | 10-4 | Worcester | 10 | 4 | 06-002-000 | 06-002-000 | 01609-191 | 105 | 060020003 |
| 731500 | 5004 | 250277315 | Block 5004 | F | 4 | 15th Worc | 9 | 10-4 | Worcester | 10 | 4 | 06-002-000 | 06-002-000 | 01609-191 | 104 | 060020002 |
| 731500 | 5004 | 250277315 | Block 5004 | F | 4 | 15th Worc | 9 | 10-4 | Worcester | 10 | 4 | 06-002-000 | 06-002-000 | 01609-191 | 101 | 060020005 |
| 731500 | 5004 | 250277315 | Block 5004 | F | 4 | 15th Worc | 9 | 10-4 | Worcester | 10 | 4 | 06-002-000 | 06-002-000 | 01609-194 | 105 | 060020003 |
| 731801 | 2002 | 250277318 | Block 2002 | C | 2 | 15th Worc | 8 | 4-2A | Worcester | 4 | 2A | 16-022-000 | 16-022-000 | 01604-163 | 400 | 160220001 |
| 731801 | 1007 | 250277318 | Block 1007 | C | 2 | 15th Worc | 8 | 4-2A | Worcester | 4 | 2A | 16-022-000 | 16-022-000 | 01604 | 105 | 160220000 |
| 731801 | 1007 | 250277318 | Block 1007 | C | 2 | 15th Worc | 8 | 4-2A | Worcester | 4 | 2A | 16-022-000 | 16-022-000 | 01604-160 | 101 | 160220000 |
| 731801 | 1007 | 250277318 | Block 1007 | C | 2 | 15th Worc | 8 | 4-2A | Worcester | 4 | 2A | 16-022-000 | 16-022-000 | 01604-461 | 105 | 160220002 |
| 731801 | 1007 | 250277318 | Block 1007 | C | 2 | 15th Worc | 8 | 4-2A | Worcester | 4 | 2A | 16-022-000 | 16-022-000 | 01604-461 | 105 | 160220002 |
| 731801 | 2002 | 250277318 | Block 2002 | C | 2 | 15th Worc | 8 | 4-2A | Worcester | 4 | 2A | 16-022-000 | 16-022-000 | 01604-463 | 340 | 160220001 |
| 731801 | 1007 | 250277318 | Block 1007 | C | 2 | 15th Worc | 8 | 4-2A | Worcester | 4 | 2A | 16-022-000 | 16-022-000 | 01604-160 | 101 | 160220000 |
| 731801 | 2002 | 250277318 | Block 2002 | C | 2 | 15th Worc | 8 | 4-2A | Worcester | 4 | 2A | 16-024-000 | 16-024-000 | 01604-163 | 104 | 160240002 |

| | | | | | | | | | | | | | | | | |
|--------|------|-----------|------------|---|---|-----------|---|------|-----------|---|----|------------|--------------|-----------|-----|------------|
| 731801 | 2002 | 250277318 | Block 2002 | C | 2 | 15th Worc | 8 | 4-2A | Worcester | 4 | 2A | 16-024-000 | 16-024-000 | 01604-163 | 104 | 160240002 |
| 731801 | 1003 | 250277318 | Block 1003 | C | 2 | 15th Worc | 8 | 4-2A | Worcester | 4 | 2A | 16-023-000 | 16-023-000 | 01604-162 | 101 | 160230003 |
| 731801 | 1002 | 250277318 | Block 1002 | C | 2 | 15th Worc | 8 | 4-2A | Worcester | 4 | 2A | 16-023-000 | 16-023-000 | 01604-166 | 112 | 160230003 |
| 731801 | 1004 | 250277318 | Block 1004 | C | 2 | 15th Worc | 8 | 4-2A | Worcester | 4 | 2A | 16-023-000 | 16-023-000 | 01604-162 | 104 | 160230001 |
| 731801 | 1004 | 250277318 | Block 1004 | C | 2 | 15th Worc | 8 | 4-2A | Worcester | 4 | 2A | 16-023-000 | 16-023-000 | 01604-163 | 106 | 160230001 |
| 731801 | 1008 | 250277318 | Block 1008 | C | 2 | 15th Worc | 8 | 4-2A | Worcester | 4 | 2A | 16-021-043 | 16-021-043 | 016 | 101 | 16021043- |
| 731801 | 1008 | 250277318 | Block 1008 | C | 2 | 15th Worc | 8 | 4-2A | Worcester | 4 | 2A | 16-021-000 | 16-021-000 | 01604-163 | 104 | 160210004 |
| 731801 | 1003 | 250277318 | Block 1003 | C | 2 | 15th Worc | 8 | 4-2A | Worcester | 4 | 2A | 16-023-000 | 16-023-000 | 01604-163 | 104 | 160230002 |
| 731801 | 1003 | 250277318 | Block 1003 | C | 2 | 15th Worc | 8 | 4-2A | Worcester | 4 | 2A | 16-024-000 | 16-024-000 | 01604-165 | 101 | 160240001 |
| 731801 | 1003 | 250277318 | Block 1003 | C | 2 | 15th Worc | 8 | 4-2A | Worcester | 4 | 2A | 16-024-000 | 16-024-000 | 01604-165 | 101 | 160240001 |
| 731801 | 1002 | 250277318 | Block 1002 | C | 2 | 15th Worc | 8 | 4-2A | Worcester | 4 | 2A | 16-024-000 | 16-024-000 | 01604-162 | 104 | 160240002 |
| 731801 | 2001 | 250277318 | Block 2001 | C | 2 | 15th Worc | 8 | 4-2A | Worcester | 4 | 2A | 16-027-000 | 16-027-000 | 01604-163 | 316 | 160270000 |
| 731801 | 2000 | 250277318 | Block 2000 | C | 2 | 15th Worc | 8 | 4-2A | Worcester | 4 | 2A | 16-027-000 | 16-027-000 | 01604-166 | 130 | 160270001 |
| 731801 | 2001 | 250277318 | Block 2001 | C | 2 | 15th Worc | 8 | 4-2A | Worcester | 4 | 2A | 16-027-000 | 16-027-000 | 01604-164 | 337 | 160270000 |
| 730200 | 4014 | 250277302 | Block 4014 | A | 1 | 14th Worc | 9 | 2-6 | Worcester | 2 | 6 | 23-035-000 | 23-035-000 | 01606-151 | 101 | 230350006 |
| 730500 | 1019 | 250277305 | Block 1019 | A | 2 | 14th Worc | 9 | 3-3 | Worcester | 3 | 3 | 13-010-000 | 13-010-000 | 01606 | 101 | 130100005 |
| 730500 | 1019 | 250277305 | Block 1019 | A | 2 | 14th Worc | 9 | 3-3 | Worcester | 3 | 3 | 13-010-000 | 13-010-000 | 016 | 101 | 130100005 |
| 732002 | 2007 | 250277320 | Block 2007 | C | 2 | 14th Worc | 9 | 3-5 | Worcester | 3 | 5 | 46-002-26 | 46-002-26 | 01605-231 | 101 | 4600226-26 |
| 732002 | 2003 | 250277320 | Block 2003 | C | 2 | 14th Worc | 9 | 3-5 | Worcester | 3 | 5 | 46-009-003 | 46-009-003 | 01605-230 | 101 | 460090033 |
| 732002 | 2010 | 250277320 | Block 2010 | C | 2 | 14th Worc | 9 | 3-5 | Worcester | 3 | 5 | 46-007-004 | 46-007-004 | 01605-230 | 104 | 460070044 |
| 732002 | 2010 | 250277320 | Block 2010 | C | 2 | 14th Worc | 9 | 3-5 | Worcester | 3 | 5 | 46-007-004 | 46-007-004 | 01605-232 | 104 | 460070044 |
| 732002 | 2010 | 250277320 | Block 2010 | C | 2 | 14th Worc | 9 | 3-5 | Worcester | 3 | 5 | 46-007-004 | 46-007-004 | 01605-232 | 104 | 460070044 |
| 732002 | 2010 | 250277320 | Block 2010 | C | 2 | 14th Worc | 9 | 3-5 | Worcester | 3 | 5 | 46-007-004 | 46-007-00440 | | 104 | 460070044 |
| 732002 | 2010 | 250277320 | Block 2010 | C | 2 | 14th Worc | 9 | 3-5 | Worcester | 3 | 5 | 46-007-004 | 46-007-00440 | | 104 | 460070044 |
| 732002 | 2010 | 250277320 | Block 2010 | C | 2 | 14th Worc | 9 | 3-5 | Worcester | 3 | 5 | 46-007-004 | 46-007-004 | 01605-230 | 101 | 460070043 |
| 732002 | 2003 | 250277320 | Block 2003 | C | 2 | 14th Worc | 9 | 3-5 | Worcester | 3 | 5 | 46-009-003 | 46-009-003 | 01604-113 | 101 | 460090031 |
| 732002 | 2009 | 250277320 | Block 2009 | C | 2 | 14th Worc | 9 | 3-5 | Worcester | 3 | 5 | 46-006-002 | 46-006-002 | 01605-113 | 101 | 460060026 |
| 732002 | 2003 | 250277320 | Block 2003 | C | 2 | 14th Worc | 9 | 3-5 | Worcester | 3 | 5 | 46-009-003 | 46-009-003 | 01604-113 | 101 | 460090030 |
| 732002 | 2003 | 250277320 | Block 2003 | C | 2 | 14th Worc | 9 | 3-5 | Worcester | 3 | 5 | 46-009-003 | 46-009-003 | 01604-113 | 101 | 460090030 |
| 732002 | 2010 | 250277320 | Block 2010 | C | 2 | 14th Worc | 9 | 3-5 | Worcester | 3 | 5 | 46-008-001 | 46-008-001 | 01604 | 101 | 460080001 |
| 732002 | 2010 | 250277320 | Block 2010 | C | 2 | 14th Worc | 9 | 3-5 | Worcester | 3 | 5 | 46-008-001 | 46-008-001 | 01605 | 101 | 46008001-I |
| 732002 | 2010 | 250277320 | Block 2010 | C | 2 | 14th Worc | 9 | 3-5 | Worcester | 3 | 5 | 46-008-001 | 46-008-001 | 01605 | 101 | 46008001-I |
| 732002 | 2010 | 250277320 | Block 2010 | C | 2 | 14th Worc | 9 | 3-5 | Worcester | 3 | 5 | 46-008-001 | 46-008-001 | 01605 | 101 | 46008002-I |

| | | | | | | | | | | | | | | | | |
|--------|------|-----------|------------|---|---|-----------|---|------|-----------|---|----|------------|--------------|-----------|-----|------------|
| 732002 | 2010 | 250277320 | Block 2010 | C | 2 | 14th Worc | 9 | 3-5 | Worcester | 3 | 5 | 46-007-437 | 46-007-437 | 01605 | 101 | 46007437B |
| 732002 | 2010 | 250277320 | Block 2010 | C | 2 | 14th Worc | 9 | 3-5 | Worcester | 3 | 5 | 46-007-437 | 46-007-437 | 01605 | 101 | 46007437B |
| 732002 | 2010 | 250277320 | Block 2010 | C | 2 | 14th Worc | 9 | 3-5 | Worcester | 3 | 5 | 46-008-002 | 46-008-002 | 01605 | 101 | 46008002-I |
| 732002 | 2010 | 250277320 | Block 2010 | C | 2 | 14th Worc | 9 | 3-5 | Worcester | 3 | 5 | 46-008-004 | 46-008-004 | 01605-230 | 101 | 460080041 |
| 732002 | 2010 | 250277320 | Block 2010 | C | 2 | 14th Worc | 9 | 3-5 | Worcester | 3 | 5 | 46-009-003 | 46-009-003 | 01605-234 | 101 | 460090036 |
| 732002 | 2010 | 250277320 | Block 2010 | C | 2 | 14th Worc | 9 | 3-5 | Worcester | 3 | 5 | 46-009-003 | 46-009-003 | 01605-234 | 101 | 460090034 |
| 732002 | 2010 | 250277320 | Block 2010 | C | 2 | 14th Worc | 9 | 3-5 | Worcester | 3 | 5 | 46-011-012 | 46-011-012 | 01605-231 | 101 | 460110129 |
| 732002 | 2003 | 250277320 | Block 2003 | C | 2 | 14th Worc | 9 | 3-5 | Worcester | 3 | 5 | 46-011-000 | 46-011-000 | 01604-113 | 101 | 460110000 |
| 732002 | 2004 | 250277320 | Block 2004 | C | 2 | 14th Worc | 9 | 3-5 | Worcester | 3 | 5 | 46-011-000 | 46-011-000 | 01604-113 | 101 | 460110001 |
| 732002 | 2010 | 250277320 | Block 2010 | C | 2 | 14th Worc | 9 | 3-5 | Worcester | 3 | 5 | 46-011-001 | 46-011-001 | 01605-235 | 101 | 460110011 |
| 732002 | 2010 | 250277320 | Block 2010 | C | 2 | 14th Worc | 9 | 3-5 | Worcester | 3 | 5 | 46-011-001 | 46-011-001 | 01605-235 | 101 | 460110010 |
| 732002 | 2019 | 250277320 | Block 2019 | C | 2 | 14th Worc | 9 | 3-5 | Worcester | 3 | 5 | 46-016-001 | 46-016-001 | 01605-232 | 104 | 460160011 |
| 732002 | 2019 | 250277320 | Block 2019 | C | 2 | 14th Worc | 9 | 3-5 | Worcester | 3 | 5 | 46-016-001 | 46-016-001 | 01605-232 | 104 | 460160011 |
| 732002 | 2019 | 250277320 | Block 2019 | C | 2 | 14th Worc | 9 | 3-5 | Worcester | 3 | 5 | 46-016-09- | 46-016-09- | 01605 | 104 | 4601609-13 |
| 732002 | 2019 | 250277320 | Block 2019 | C | 2 | 14th Worc | 9 | 3-5 | Worcester | 3 | 5 | 46-016-09- | 46-016-09- | 01605 | 104 | 4601609-13 |
| 732002 | 2019 | 250277320 | Block 2019 | C | 2 | 14th Worc | 9 | 3-5 | Worcester | 3 | 5 | 46-016-001 | 46-016-001 | 01605-231 | 101 | 46016001-4 |
| 732002 | 2019 | 250277320 | Block 2019 | C | 2 | 14th Worc | 9 | 3-5 | Worcester | 3 | 5 | 46-016-005 | 46-016-005 | 01604-131 | 101 | 46016005-8 |
| 732002 | 2015 | 250277320 | Block 2015 | C | 2 | 14th Worc | 9 | 3-5 | Worcester | 3 | 5 | 39-018-005 | 39-018-005 | 01605-223 | 101 | 390180055 |
| 732002 | 2010 | 250277320 | Block 2010 | C | 2 | 14th Worc | 9 | 3-5 | Worcester | 3 | 5 | 46-011-001 | 46-011-00166 | | 917 | 460110016 |
| 732002 | 2010 | 250277320 | Block 2010 | C | 2 | 14th Worc | 9 | 3-5 | Worcester | 3 | 5 | 46-009-368 | 46-009-368 | 01605 | 130 | 46009368-7 |
| 732002 | 2010 | 250277320 | Block 2010 | C | 2 | 14th Worc | 9 | 3-5 | Worcester | 3 | 5 | 46-009-368 | 46-009-368 | 01605 | 130 | 46009368-7 |
| 732002 | 2010 | 250277320 | Block 2010 | C | 2 | 14th Worc | 9 | 3-5 | Worcester | 3 | 5 | 46-011-108 | 46-011-108 | 01604 | 101 | 46011108-3 |
| 732002 | 2003 | 250277320 | Block 2003 | C | 2 | 14th Worc | 9 | 3-5 | Worcester | 3 | 5 | 46-009-325 | 46-009-325 | 01605 | 101 | 46009325-3 |
| 732002 | 2010 | 250277320 | Block 2010 | C | 2 | 14th Worc | 9 | 3-5 | Worcester | 3 | 5 | 46-012-14- | 46-012-14- | 01605 | 101 | 4601214-03 |
| 731801 | 1003 | 250277318 | Block 1003 | C | 2 | 15th Worc | 8 | 4-2A | Worcester | 4 | 2A | 16-023-000 | 16-023-000 | 01604-163 | 104 | 160230002 |
| 731801 | 1003 | 250277318 | Block 1003 | C | 2 | 15th Worc | 8 | 4-2A | Worcester | 4 | 2A | 16-023-000 | 16-023-000 | 01604-162 | 101 | 160230004 |
| 731801 | 1007 | 250277318 | Block 1007 | C | 2 | 15th Worc | 8 | 4-2A | Worcester | 4 | 2A | 16-021-000 | 16-021-000 | 01604-162 | 104 | 160210001 |
| 731801 | 2002 | 250277318 | Block 2002 | C | 2 | 15th Worc | 8 | 4-2A | Worcester | 4 | 2A | 16-025-000 | 16-025-000 | 01604-163 | 326 | 160250000 |
| 731801 | 2002 | 250277318 | Block 2002 | C | 2 | 15th Worc | 8 | 4-2A | Worcester | 4 | 2A | 16-026-000 | 16-026-000 | 01604-163 | 341 | 160260000 |
| 731801 | 1000 | 250277318 | Block 1000 | C | 2 | 15th Worc | 8 | 4-2A | Worcester | 4 | 2A | 16-026-000 | 16-026-000 | 01604-460 | 323 | 160260000 |
| 731801 | 1000 | 250277318 | Block 1000 | C | 2 | 15th Worc | 8 | 4-2A | Worcester | 4 | 2A | 16-026-000 | 16-026-000 | 01604-460 | 323 | 160260000 |
| 731801 | 1000 | 250277318 | Block 1000 | C | 2 | 15th Worc | 8 | 4-2A | Worcester | 4 | 2A | 16-026-000 | 16-026-000 | 01604-460 | 323 | 160260000 |
| 731801 | 1000 | 250277318 | Block 1000 | C | 2 | 15th Worc | 8 | 4-2A | Worcester | 4 | 2A | 16-026-000 | 16-026-000 | 01604-460 | 323 | 160260000 |
| 731801 | 1000 | 250277318 | Block 1000 | C | 2 | 15th Worc | 8 | 4-2A | Worcester | 4 | 2A | 16-026-000 | 16-026-000 | 01604-460 | 323 | 160260000 |

| | | | | | | | | | | | | | | | | |
|--------|------|-----------|------------|---|---|-----------|---|------|-----------|---|----|------------|------------|-----------|-----|-----------|
| 731801 | 1000 | 250277318 | Block 1000 | C | 2 | 15th Worc | 8 | 4-2A | Worcester | 4 | 2A | 16-026-000 | 16-026-000 | 01604-460 | 323 | 160260000 |
| 731801 | 1000 | 250277318 | Block 1000 | C | 2 | 15th Worc | 8 | 4-2A | Worcester | 4 | 2A | 16-026-000 | 16-026-000 | 01604-460 | 323 | 160260000 |
| 731801 | 1000 | 250277318 | Block 1000 | C | 2 | 15th Worc | 8 | 4-2A | Worcester | 4 | 2A | 16-026-000 | 16-026-000 | 01604-460 | 323 | 160260000 |
| 731801 | 1000 | 250277318 | Block 1000 | C | 2 | 15th Worc | 8 | 4-2A | Worcester | 4 | 2A | 16-026-000 | 16-026-000 | 01604-460 | 323 | 160260000 |
| 731801 | 1007 | 250277318 | Block 1007 | C | 2 | 15th Worc | 8 | 4-2A | Worcester | 4 | 2A | 16-021-000 | 16-021-000 | 01604-162 | 105 | 160210001 |
| 731801 | 2002 | 250277318 | Block 2002 | C | 2 | 15th Worc | 8 | 4-2A | Worcester | 4 | 2A | 16-026-000 | 16-026-000 | 01604-163 | 104 | 160260000 |
| 731801 | 2002 | 250277318 | Block 2002 | C | 2 | 15th Worc | 8 | 4-2A | Worcester | 4 | 2A | 16-025-002 | 16-025-002 | 01604 | 341 | 16025002- |
| 731801 | 2002 | 250277318 | Block 2002 | C | 2 | 15th Worc | 8 | 4-2A | Worcester | 4 | 2A | 16-025-002 | 16-025-002 | 01604 | 340 | 16025002- |
| 731801 | 1004 | 250277318 | Block 1004 | C | 2 | 15th Worc | 8 | 4-2A | Worcester | 4 | 2A | 16-023-102 | 16-023-102 | 01606 | 101 | 16023102- |
| 731801 | 1004 | 250277318 | Block 1004 | C | 2 | 15th Worc | 8 | 4-2A | Worcester | 4 | 2A | 16-023-000 | 16-023-000 | 01604-163 | 101 | 160230001 |
| 731900 | 4001 | 250277319 | Block 4001 | B | 2 | 14th Worc | 9 | 3-5A | Worcester | 3 | 5A | 16-006-53 | 16-006-53 | 01605-286 | 105 | 1600653+5 |
| 731900 | 4001 | 250277319 | Block 4001 | B | 2 | 14th Worc | 9 | 3-5A | Worcester | 3 | 5A | 16-006-28 | 16-006-28 | 01605-285 | 105 | 1600628+2 |
| 730401 | 1021 | 250277304 | Block 1021 | A | 1 | 14th Worc | 9 | 2-6 | Worcester | 2 | 6 | 36-036-000 | 36-036-000 | 01606-184 | 101 | 360360001 |
| 730200 | 5003 | 250277302 | Block 5003 | A | 1 | 14th Worc | 9 | 2-6 | Worcester | 2 | 6 | 36-025-007 | 36-025-007 | 01606-186 | 104 | 36025007+ |
| 730200 | 5003 | 250277302 | Block 5003 | A | 1 | 14th Worc | 9 | 2-6 | Worcester | 2 | 6 | 36-025-007 | 36-025-007 | 01606-186 | 104 | 36025007+ |
| 730200 | 5003 | 250277302 | Block 5003 | A | 1 | 14th Worc | 9 | 2-6 | Worcester | 2 | 6 | 36-025-001 | 36-025-001 | 01606-182 | 101 | 360250010 |
| 730200 | 5003 | 250277302 | Block 5003 | A | 1 | 14th Worc | 9 | 2-6 | Worcester | 2 | 6 | 36-025-09 | 36-025-09 | 01606-186 | 104 | 3602509+1 |
| 730200 | 5003 | 250277302 | Block 5003 | A | 1 | 14th Worc | 9 | 2-6 | Worcester | 2 | 6 | 36-025-09 | 36-025-09 | 01606-186 | 104 | 3602509+1 |
| 730200 | 3008 | 250277302 | Block 3008 | A | 1 | 14th Worc | 9 | 2-6 | Worcester | 2 | 6 | 36-008-57 | 36-008-57 | 01606-176 | 101 | 3600857+5 |
| 730200 | 5003 | 250277302 | Block 5003 | A | 1 | 14th Worc | 9 | 2-6 | Worcester | 2 | 6 | 36-025-11 | 36-025-11 | 01606-186 | 104 | 3602511+1 |
| 730200 | 5003 | 250277302 | Block 5003 | A | 1 | 14th Worc | 9 | 2-6 | Worcester | 2 | 6 | 36-025-11 | 36-025-11 | 01606-186 | 104 | 3602511+1 |
| 730200 | 3007 | 250277302 | Block 3007 | A | 1 | 14th Worc | 9 | 2-6 | Worcester | 2 | 6 | 36-008-000 | 36-008-000 | 01606-161 | 101 | 360080008 |
| 730200 | 3008 | 250277302 | Block 3008 | A | 1 | 14th Worc | 9 | 2-6 | Worcester | 2 | 6 | 36-008-000 | 36-008-000 | 01606-160 | 101 | 360080006 |
| 730200 | 3008 | 250277302 | Block 3008 | A | 1 | 14th Worc | 9 | 2-6 | Worcester | 2 | 6 | 36-008-49 | 36-008-49 | 01606-160 | 104 | 3600849+5 |
| 730200 | 3008 | 250277302 | Block 3008 | A | 1 | 14th Worc | 9 | 2-6 | Worcester | 2 | 6 | 36-008-49 | 36-008-49 | 01606-160 | 104 | 3600849+5 |
| 730200 | 3010 | 250277302 | Block 3010 | A | 1 | 14th Worc | 9 | 2-6 | Worcester | 2 | 6 | 36-022-001 | 36-022-001 | 01606-184 | 101 | 36022001- |
| 730200 | 3006 | 250277302 | Block 3006 | A | 1 | 14th Worc | 9 | 2-6 | Worcester | 2 | 6 | 36-005-001 | 36-005-001 | 01606-163 | 101 | 360050013 |
| 730200 | 3009 | 250277302 | Block 3009 | A | 1 | 14th Worc | 9 | 2-6 | Worcester | 2 | 6 | 36-009-001 | 36-009-001 | 01606-160 | 101 | 360090011 |
| 730200 | 3007 | 250277302 | Block 3007 | A | 1 | 14th Worc | 9 | 2-6 | Worcester | 2 | 6 | 36-008-76 | 36-008-76 | 01606-161 | 101 | 3600876+7 |
| 730200 | 3006 | 250277302 | Block 3006 | A | 1 | 14th Worc | 9 | 2-6 | Worcester | 2 | 6 | 36-005-001 | 36-005-001 | 01606-163 | 101 | 360050013 |
| 730200 | 3007 | 250277302 | Block 3007 | A | 1 | 14th Worc | 9 | 2-6 | Worcester | 2 | 6 | 36-008-000 | 36-008-000 | 01606-160 | 101 | 360080001 |
| 730200 | 5003 | 250277302 | Block 5003 | A | 1 | 14th Worc | 9 | 2-6 | Worcester | 2 | 6 | 36-025-13 | 36-025-13 | 01606-186 | 104 | 3602513+1 |
| 730200 | 5003 | 250277302 | Block 5003 | A | 1 | 14th Worc | 9 | 2-6 | Worcester | 2 | 6 | 36-025-13 | 36-025-13 | 01606-186 | 104 | 3602513+1 |
| 730200 | 3008 | 250277302 | Block 3008 | A | 1 | 14th Worc | 9 | 2-6 | Worcester | 2 | 6 | 36-008-000 | 36-008-000 | 01606-176 | 101 | 360080006 |

| | | | | | | | | | | | | | | | | |
|--------|------|-----------|------------|---|---|-----------|---|-----|-----------|---|---|-----------|-----------|-----------|-----|-----------|
| 730200 | 5003 | 250277302 | Block 5003 | A | 1 | 14th Worc | 9 | 2-6 | Worcester | 2 | 6 | 36-025-00 | 36-025-00 | 01606-186 | 104 | 36025001+ |
| 730200 | 5003 | 250277302 | Block 5003 | A | 1 | 14th Worc | 9 | 2-6 | Worcester | 2 | 6 | 36-025-00 | 36-025-00 | 01606-186 | 104 | 36025001+ |
| 730200 | 3007 | 250277302 | Block 3007 | A | 1 | 14th Worc | 9 | 2-6 | Worcester | 2 | 6 | 36-008-74 | 36-008-74 | 01606-161 | 101 | 3600874+7 |
| 730200 | 3008 | 250277302 | Block 3008 | A | 1 | 14th Worc | 9 | 2-6 | Worcester | 2 | 6 | 36-008-55 | 36-008-55 | 01606-160 | 101 | 3600855+5 |
| 730200 | 3008 | 250277302 | Block 3008 | A | 1 | 14th Worc | 9 | 2-6 | Worcester | 2 | 6 | 36-008-00 | 36-008-00 | 01606-160 | 101 | 360080004 |
| 730200 | 3007 | 250277302 | Block 3007 | A | 1 | 14th Worc | 9 | 2-6 | Worcester | 2 | 6 | 36-008-14 | 36-008-14 | 01606-160 | 101 | 3600814+1 |
| 730200 | 3010 | 250277302 | Block 3010 | A | 1 | 14th Worc | 9 | 2-6 | Worcester | 2 | 6 | 36-009-00 | 36-009-00 | 01606-161 | 101 | 360090022 |
| 730200 | 3007 | 250277302 | Block 3007 | A | 1 | 14th Worc | 9 | 2-6 | Worcester | 2 | 6 | 36-008-00 | 36-008-00 | 01606-160 | 101 | 360080000 |
| 730200 | 3008 | 250277302 | Block 3008 | A | 1 | 14th Worc | 9 | 2-6 | Worcester | 2 | 6 | 36-008-45 | 36-008-45 | 01606-160 | 101 | 3600845+4 |
| 730200 | 5003 | 250277302 | Block 5003 | A | 1 | 14th Worc | 9 | 2-6 | Worcester | 2 | 6 | 36-025-00 | 36-025-00 | 01606 | 104 | 36025003+ |
| 730200 | 5003 | 250277302 | Block 5003 | A | 1 | 14th Worc | 9 | 2-6 | Worcester | 2 | 6 | 36-025-00 | 36-025-00 | 01606 | 104 | 36025003+ |
| 730200 | 3009 | 250277302 | Block 3009 | A | 1 | 14th Worc | 9 | 2-6 | Worcester | 2 | 6 | 36-009-00 | 36-009-00 | 01606-160 | 104 | 360090011 |
| 730200 | 3008 | 250277302 | Block 3008 | A | 1 | 14th Worc | 9 | 2-6 | Worcester | 2 | 6 | 36-008-72 | 36-008-72 | 01606-162 | 101 | 3600872+7 |
| 730200 | 3005 | 250277302 | Block 3005 | A | 1 | 14th Worc | 9 | 2-6 | Worcester | 2 | 6 | 36-004-00 | 36-004-00 | 01606-313 | 104 | 360040003 |
| 730200 | 3010 | 250277302 | Block 3010 | A | 1 | 14th Worc | 9 | 2-6 | Worcester | 2 | 6 | 36-022-00 | 36-022-00 | 01606-166 | 101 | 36022007+ |
| 730200 | 3005 | 250277302 | Block 3005 | A | 1 | 14th Worc | 9 | 2-6 | Worcester | 2 | 6 | 36-004-00 | 36-004-00 | 01606-313 | 101 | 360040004 |
| 730200 | 3010 | 250277302 | Block 3010 | A | 1 | 14th Worc | 9 | 2-6 | Worcester | 2 | 6 | 36-022-11 | 36-022-11 | 01606-166 | 101 | 3602211+1 |
| 730200 | 3004 | 250277302 | Block 3004 | A | 1 | 14th Worc | 9 | 2-6 | Worcester | 2 | 6 | 36-001-60 | 36-001-60 | 01606-161 | 101 | 3600160+6 |
| 730200 | 3005 | 250277302 | Block 3005 | A | 1 | 14th Worc | 9 | 2-6 | Worcester | 2 | 6 | 36-001-32 | 36-001-32 | 01606-313 | 101 | 3600132+3 |
| 730200 | 3009 | 250277302 | Block 3009 | A | 1 | 14th Worc | 9 | 2-6 | Worcester | 2 | 6 | 36-009-00 | 36-009-00 | 01606-160 | 101 | 360090011 |
| 730200 | 3010 | 250277302 | Block 3010 | A | 1 | 14th Worc | 9 | 2-6 | Worcester | 2 | 6 | 36-022-09 | 36-022-09 | 01606-166 | 101 | 3602209+1 |
| 730200 | 5003 | 250277302 | Block 5003 | A | 1 | 14th Worc | 9 | 2-6 | Worcester | 2 | 6 | 36-025-00 | 36-025-00 | 01606 | 104 | 36025005+ |
| 730200 | 5003 | 250277302 | Block 5003 | A | 1 | 14th Worc | 9 | 2-6 | Worcester | 2 | 6 | 36-025-00 | 36-025-00 | 01606 | 104 | 36025005+ |
| 730200 | 3005 | 250277302 | Block 3005 | A | 1 | 14th Worc | 9 | 2-6 | Worcester | 2 | 6 | 36-001-48 | 36-001-48 | 01606-313 | 340 | 3600148+4 |
| 730200 | 3002 | 250277302 | Block 3002 | A | 1 | 14th Worc | 9 | 2-6 | Worcester | 2 | 6 | 36-003-14 | 36-003-14 | 01606-161 | 101 | 36003140+ |
| 730200 | 3003 | 250277302 | Block 3003 | A | 1 | 14th Worc | 9 | 2-6 | Worcester | 2 | 6 | 36-003-78 | 36-003-78 | 01606-163 | 101 | 3600378+7 |
| 730200 | 3008 | 250277302 | Block 3008 | A | 1 | 14th Worc | 9 | 2-6 | Worcester | 2 | 6 | 36-008-62 | 36-008-62 | 01606-160 | 101 | 3600862+6 |
| 730200 | 3003 | 250277302 | Block 3003 | A | 1 | 14th Worc | 9 | 2-6 | Worcester | 2 | 6 | 36-003-00 | 36-003-00 | 01606-160 | 101 | 360030003 |
| 730200 | 2005 | 250277302 | Block 2005 | A | 1 | 14th Worc | 9 | 2-6 | Worcester | 2 | 6 | 36-016-00 | 36-016-00 | 01606-163 | 101 | 360160021 |
| 730200 | 3008 | 250277302 | Block 3008 | A | 1 | 14th Worc | 9 | 2-6 | Worcester | 2 | 6 | 36-008-64 | 36-008-64 | 01606-160 | 104 | 3600864+6 |
| 730200 | 3003 | 250277302 | Block 3003 | A | 1 | 14th Worc | 9 | 2-6 | Worcester | 2 | 6 | 36-002-00 | 36-002-00 | 01606-160 | 101 | 360020002 |
| 730200 | 3002 | 250277302 | Block 3002 | A | 1 | 14th Worc | 9 | 2-6 | Worcester | 2 | 6 | 36-002-00 | 36-002-00 | 01606-165 | 101 | 360020014 |
| 730200 | 3003 | 250277302 | Block 3003 | A | 1 | 14th Worc | 9 | 2-6 | Worcester | 2 | 6 | 36-002-00 | 36-002-00 | 01606-163 | 101 | 360020008 |
| 730200 | 3003 | 250277302 | Block 3003 | A | 1 | 14th Worc | 9 | 2-6 | Worcester | 2 | 6 | 36-003-80 | 36-003-80 | 01606-163 | 101 | 3600380+8 |

| | | | | | | | | | | | | | | | | |
|--------|------|-----------|------------|---|---|-----------|---|-----|-----------|---|---|-----------|--------------|-----------|-----|-----------|
| 730200 | 2005 | 250277302 | Block 2005 | A | 1 | 14th Worc | 9 | 2-6 | Worcester | 2 | 6 | 36-016-00 | 36-016-00 | 01606-164 | 101 | 360160022 |
| 730200 | 3004 | 250277302 | Block 3004 | A | 1 | 14th Worc | 9 | 2-6 | Worcester | 2 | 6 | 36-001-54 | 36-001-54+55 | | 101 | 3600154+5 |
| 730200 | 3002 | 250277302 | Block 3002 | A | 1 | 14th Worc | 9 | 2-6 | Worcester | 2 | 6 | 36-002-00 | 36-002-00 | 01606-163 | 101 | 360020009 |
| 730200 | 2012 | 250277302 | Block 2012 | A | 1 | 14th Worc | 9 | 2-6 | Worcester | 2 | 6 | 36-021-00 | 36-021-00 | 01606-164 | 101 | 360210006 |
| 730200 | 2012 | 250277302 | Block 2012 | A | 1 | 14th Worc | 9 | 2-6 | Worcester | 2 | 6 | 36-021-00 | 36-021-00 | 01606-166 | 101 | 360210006 |
| 730200 | 2011 | 250277302 | Block 2011 | A | 1 | 14th Worc | 9 | 2-6 | Worcester | 2 | 6 | 36-019-00 | 36-019-00 | 01606-162 | 101 | 360190041 |
| 730200 | 3002 | 250277302 | Block 3002 | A | 1 | 14th Worc | 9 | 2-6 | Worcester | 2 | 6 | 36-003-00 | 36-003-00 | 01606-165 | 101 | 360030014 |
| 730200 | 3008 | 250277302 | Block 3008 | A | 1 | 14th Worc | 9 | 2-6 | Worcester | 2 | 6 | 36-008-51 | 36-008-51 | 01606-160 | 101 | 3600851+5 |
| 730200 | 3005 | 250277302 | Block 3005 | A | 1 | 14th Worc | 9 | 2-6 | Worcester | 2 | 6 | 36-001-49 | 36-001-49 | 01606-154 | 101 | 3600149+5 |
| 730200 | 3004 | 250277302 | Block 3004 | A | 1 | 14th Worc | 9 | 2-6 | Worcester | 2 | 6 | 36-001-00 | 36-001-00 | 01606 | 101 | 360010009 |
| 730200 | 2008 | 250277302 | Block 2008 | A | 1 | 14th Worc | 9 | 2-6 | Worcester | 2 | 6 | 36-016-00 | 36-016-00 | 01606-165 | 101 | 360160013 |
| 730200 | 3003 | 250277302 | Block 3003 | A | 1 | 14th Worc | 9 | 2-6 | Worcester | 2 | 6 | 36-002-00 | 36-002-00 | 01606-154 | 101 | 360020028 |
| 730200 | 2011 | 250277302 | Block 2011 | A | 1 | 14th Worc | 9 | 2-6 | Worcester | 2 | 6 | 36-019-00 | 36-019-00 | 01606-162 | 101 | 360190010 |
| 730200 | 2012 | 250277302 | Block 2012 | A | 1 | 14th Worc | 9 | 2-6 | Worcester | 2 | 6 | 36-021-94 | 36-021-94 | 01606-162 | 101 | 3602194+9 |
| 730200 | 2012 | 250277302 | Block 2012 | A | 1 | 14th Worc | 9 | 2-6 | Worcester | 2 | 6 | 36-021-96 | 36-021-96 | 01606-162 | 101 | 3602196+9 |
| 730200 | 3002 | 250277302 | Block 3002 | A | 1 | 14th Worc | 9 | 2-6 | Worcester | 2 | 6 | 36-002-00 | 36-002-00 | 01606-163 | 101 | 360020009 |
| 730200 | 2012 | 250277302 | Block 2012 | A | 1 | 14th Worc | 9 | 2-6 | Worcester | 2 | 6 | 36-021-06 | 36-021-062-2 | | 101 | 36021062- |
| 730200 | 2012 | 250277302 | Block 2012 | A | 1 | 14th Worc | 9 | 2-6 | Worcester | 2 | 6 | 36-021-55 | 36-021-55 | 01606-166 | 101 | 3602155+5 |
| 730200 | 2008 | 250277302 | Block 2008 | A | 1 | 14th Worc | 9 | 2-6 | Worcester | 2 | 6 | 36-016-00 | 36-016-00 | 01606-165 | 101 | 360160013 |
| 730200 | 4015 | 250277302 | Block 4015 | A | 1 | 14th Worc | 9 | 2-6 | Worcester | 2 | 6 | 23-036-00 | 23-036-00 | 01606-151 | 101 | 230360001 |
| 730200 | 4014 | 250277302 | Block 4014 | A | 1 | 14th Worc | 9 | 2-6 | Worcester | 2 | 6 | 23-034-00 | 23-034-00 | 01606-151 | 101 | 230340006 |
| 730200 | 2005 | 250277302 | Block 2005 | A | 1 | 14th Worc | 9 | 2-6 | Worcester | 2 | 6 | 36-016-00 | 36-016-00232 | | 101 | 360160023 |
| 730200 | 2011 | 250277302 | Block 2011 | A | 1 | 14th Worc | 9 | 2-6 | Worcester | 2 | 6 | 36-019-00 | 36-019-00 | 01606-156 | 101 | 360190003 |
| 730200 | 4014 | 250277302 | Block 4014 | A | 1 | 14th Worc | 9 | 2-6 | Worcester | 2 | 6 | 23-035-00 | 23-035-00 | 01606-151 | 101 | 230350007 |
| 730200 | 3002 | 250277302 | Block 3002 | A | 1 | 14th Worc | 9 | 2-6 | Worcester | 2 | 6 | 36-003-00 | 36-003-00 | 01606-165 | 101 | 360030014 |
| 730200 | 2011 | 250277302 | Block 2011 | A | 1 | 14th Worc | 9 | 2-6 | Worcester | 2 | 6 | 36-019-00 | 36-019-00 | 01606-156 | 101 | 360190011 |
| 730200 | 2012 | 250277302 | Block 2012 | A | 1 | 14th Worc | 9 | 2-6 | Worcester | 2 | 6 | 36-021-53 | 36-021-53 | 01606-166 | 101 | 3602153+5 |
| 730200 | 4015 | 250277302 | Block 4015 | A | 1 | 14th Worc | 9 | 2-6 | Worcester | 2 | 6 | 23-036-00 | 23-036-00 | 01606-151 | 101 | 230360001 |
| 730200 | 2012 | 250277302 | Block 2012 | A | 1 | 14th Worc | 9 | 2-6 | Worcester | 2 | 6 | 36-021-98 | 36-021-98 | 01606-162 | 101 | 3602198+9 |
| 730200 | 3002 | 250277302 | Block 3002 | A | 1 | 14th Worc | 9 | 2-6 | Worcester | 2 | 6 | 36-003-00 | 36-003-00 | 01606-163 | 104 | 360030010 |
| 730200 | 2012 | 250277302 | Block 2012 | A | 1 | 14th Worc | 9 | 2-6 | Worcester | 2 | 6 | 36-021-00 | 36-021-00 | 01606-162 | 101 | 360210009 |
| 730200 | 3004 | 250277302 | Block 3004 | A | 1 | 14th Worc | 9 | 2-6 | Worcester | 2 | 6 | 36-001-51 | 36-001-51 | 01606-161 | 101 | 3600151+5 |
| 730200 | 4015 | 250277302 | Block 4015 | A | 1 | 14th Worc | 9 | 2-6 | Worcester | 2 | 6 | 23-036-00 | 23-036-00 | 01606-151 | 101 | 230360001 |
| 730200 | 4015 | 250277302 | Block 4015 | A | 1 | 14th Worc | 9 | 2-6 | Worcester | 2 | 6 | 23-036-00 | 23-036-00 | 01606-154 | 101 | 230360001 |

| | | | | | | | | | | | | | | | |
|--------|------|-----------|------------|---|---|-----------|---|-----|-----------|---|---|------------|---------------------|-----|-----------|
| 730200 | 3002 | 250277302 | Block 3002 | A | 1 | 14th Worc | 9 | 2-6 | Worcester | 2 | 6 | 36-003-001 | 36-003-00148 | 101 | 360030014 |
| 730200 | 3002 | 250277302 | Block 3002 | A | 1 | 14th Worc | 9 | 2-6 | Worcester | 2 | 6 | 36-003-001 | 36-003-00101606-165 | 101 | 360030014 |
| 730200 | 2012 | 250277302 | Block 2012 | A | 1 | 14th Worc | 9 | 2-6 | Worcester | 2 | 6 | 36-021-601 | 36-021-60101606-166 | 101 | 3602160+6 |
| 730200 | 3003 | 250277302 | Block 3003 | A | 1 | 14th Worc | 9 | 2-6 | Worcester | 2 | 6 | 36-002-831 | 36-002-83101606-163 | 101 | 3600283+8 |
| 730200 | 3003 | 250277302 | Block 3003 | A | 1 | 14th Worc | 9 | 2-6 | Worcester | 2 | 6 | 36-002-000 | 36-002-00001606-160 | 101 | 360020003 |
| 730200 | 3002 | 250277302 | Block 3002 | A | 1 | 14th Worc | 9 | 2-6 | Worcester | 2 | 6 | 36-002-001 | 36-002-00154 | 101 | 360020015 |
| 730200 | 4015 | 250277302 | Block 4015 | A | 1 | 14th Worc | 9 | 2-6 | Worcester | 2 | 6 | 23-036-000 | 23-036-00001606 | 101 | 230360001 |
| 730200 | 4015 | 250277302 | Block 4015 | A | 1 | 14th Worc | 9 | 2-6 | Worcester | 2 | 6 | 23-036-361 | 23-036-36101606-150 | 101 | 2303636+3 |
| 730200 | 2011 | 250277302 | Block 2011 | A | 1 | 14th Worc | 9 | 2-6 | Worcester | 2 | 6 | 36-019-491 | 36-019-49101606-162 | 101 | 3601949+5 |
| 730200 | 2011 | 250277302 | Block 2011 | A | 1 | 14th Worc | 9 | 2-6 | Worcester | 2 | 6 | 36-019-471 | 36-019-47101606-162 | 101 | 3601947+4 |
| 730200 | 2012 | 250277302 | Block 2012 | A | 1 | 14th Worc | 9 | 2-6 | Worcester | 2 | 6 | 36-021-921 | 36-021-92101606-162 | 101 | 3602192+9 |
| 730200 | 4015 | 250277302 | Block 4015 | A | 1 | 14th Worc | 9 | 2-6 | Worcester | 2 | 6 | 23-036-111 | 23-036-11101606-154 | 104 | 2303611+1 |
| 730200 | 4014 | 250277302 | Block 4014 | A | 1 | 14th Worc | 9 | 2-6 | Worcester | 2 | 6 | 23-036-000 | 23-036-00001606-150 | 104 | 230360004 |
| 730200 | 4014 | 250277302 | Block 4014 | A | 1 | 14th Worc | 9 | 2-6 | Worcester | 2 | 6 | 23-036-000 | 23-036-00001606-150 | 104 | 230360004 |
| 730200 | 4015 | 250277302 | Block 4015 | A | 1 | 14th Worc | 9 | 2-6 | Worcester | 2 | 6 | 23-036-271 | 23-036-27101606-150 | 101 | 2303627+2 |
| 730200 | 2008 | 250277302 | Block 2008 | A | 1 | 14th Worc | 9 | 2-6 | Worcester | 2 | 6 | 36-016-001 | 36-016-00101606-163 | 101 | 360160015 |
| 730200 | 4014 | 250277302 | Block 4014 | A | 1 | 14th Worc | 9 | 2-6 | Worcester | 2 | 6 | 23-036-000 | 23-036-00001606-150 | 101 | 230360004 |
| 730200 | 2005 | 250277302 | Block 2005 | A | 1 | 14th Worc | 9 | 2-6 | Worcester | 2 | 6 | 36-016-002 | 36-016-00201606-163 | 101 | 360160020 |
| 730200 | 4014 | 250277302 | Block 4014 | A | 1 | 14th Worc | 9 | 2-6 | Worcester | 2 | 6 | 23-036-000 | 23-036-00001606-150 | 104 | 230360004 |
| 730200 | 4014 | 250277302 | Block 4014 | A | 1 | 14th Worc | 9 | 2-6 | Worcester | 2 | 6 | 23-036-000 | 23-036-00001606-150 | 104 | 230360004 |
| 730200 | 4015 | 250277302 | Block 4015 | A | 1 | 14th Worc | 9 | 2-6 | Worcester | 2 | 6 | 23-036-241 | 23-036-24101606-152 | 101 | 2303624+2 |
| 730200 | 4014 | 250277302 | Block 4014 | A | 1 | 14th Worc | 9 | 2-6 | Worcester | 2 | 6 | 23-036-381 | 23-036-38101606-151 | 101 | 2303638+3 |
| 730200 | 4015 | 250277302 | Block 4015 | A | 1 | 14th Worc | 9 | 2-6 | Worcester | 2 | 6 | 23-036-000 | 23-036-00001606-150 | 101 | 230360002 |
| 730200 | 4014 | 250277302 | Block 4014 | A | 1 | 14th Worc | 9 | 2-6 | Worcester | 2 | 6 | 23-036-441 | 23-036-44101606-150 | 101 | 2303644+4 |
| 730200 | 4014 | 250277302 | Block 4014 | A | 1 | 14th Worc | 9 | 2-6 | Worcester | 2 | 6 | 23-036-000 | 23-036-00001606-150 | 104 | 230360004 |
| 730200 | 4014 | 250277302 | Block 4014 | A | 1 | 14th Worc | 9 | 2-6 | Worcester | 2 | 6 | 23-036-000 | 23-036-00001606-150 | 104 | 230360004 |
| 730200 | 2011 | 250277302 | Block 2011 | A | 1 | 14th Worc | 9 | 2-6 | Worcester | 2 | 6 | 36-019-000 | 36-019-00001606-162 | 101 | 360190004 |
| 730200 | 2011 | 250277302 | Block 2011 | A | 1 | 14th Worc | 9 | 2-6 | Worcester | 2 | 6 | 36-019-000 | 36-019-00001606-162 | 101 | 360190004 |
| 730200 | 2011 | 250277302 | Block 2011 | A | 1 | 14th Worc | 9 | 2-6 | Worcester | 2 | 6 | 36-019-001 | 36-019-00101606-162 | 101 | 360190010 |
| 730200 | 4014 | 250277302 | Block 4014 | A | 1 | 14th Worc | 9 | 2-6 | Worcester | 2 | 6 | 23-036-000 | 23-036-00001606-150 | 101 | 230360004 |
| 730200 | 2011 | 250277302 | Block 2011 | A | 1 | 14th Worc | 9 | 2-6 | Worcester | 2 | 6 | 36-019-001 | 36-019-00101606-162 | 101 | 360190010 |
| 730200 | 4014 | 250277302 | Block 4014 | A | 1 | 14th Worc | 9 | 2-6 | Worcester | 2 | 6 | 23-035-000 | 23-035-00001606-151 | 101 | 230350009 |
| 730200 | 4014 | 250277302 | Block 4014 | A | 1 | 14th Worc | 9 | 2-6 | Worcester | 2 | 6 | 23-035-000 | 23-035-00001606-151 | 101 | 230350008 |
| 730200 | 4014 | 250277302 | Block 4014 | A | 1 | 14th Worc | 9 | 2-6 | Worcester | 2 | 6 | 23-035-000 | 23-035-00001606-151 | 101 | 230350009 |

| | | | | | | | | | | | | | | | | |
|--------|------|-----------|------------|---|---|-----------|---|-----|-----------|---|---|------------|------------|-----------|-----|-----------|
| 730200 | 4015 | 250277302 | Block 4015 | A | 1 | 14th Worc | 9 | 2-6 | Worcester | 2 | 6 | 23-036-000 | 23-036-000 | 01606-152 | 101 | 230360002 |
| 730200 | 4014 | 250277302 | Block 4014 | A | 1 | 14th Worc | 9 | 2-6 | Worcester | 2 | 6 | 23-036-000 | 23-036-000 | 01606-150 | 101 | 230360004 |
| 730200 | 4014 | 250277302 | Block 4014 | A | 1 | 14th Worc | 9 | 2-6 | Worcester | 2 | 6 | 23-036-000 | 23-036-000 | 01606-150 | 101 | 230360004 |
| 730200 | 2011 | 250277302 | Block 2011 | A | 1 | 14th Worc | 9 | 2-6 | Worcester | 2 | 6 | 36-019-000 | 36-019-000 | 01606-162 | 101 | 360190004 |
| 730200 | 4014 | 250277302 | Block 4014 | A | 1 | 14th Worc | 9 | 2-6 | Worcester | 2 | 6 | 23-036-000 | 23-036-000 | 01606-150 | 101 | 230360005 |
| 730200 | 3004 | 250277302 | Block 3004 | A | 1 | 14th Worc | 9 | 2-6 | Worcester | 2 | 6 | 36-001-000 | 36-001-000 | 016 | 130 | 36001005- |
| 730200 | 2005 | 250277302 | Block 2005 | A | 1 | 14th Worc | 9 | 2-6 | Worcester | 2 | 6 | 36-016-238 | 36-016-238 | 01606 | 130 | 36016238- |
| 730600 | 5002 | 250277306 | Block 5002 | A | 2 | 14th Worc | 9 | 3-3 | Worcester | 3 | 3 | 20-030-24 | 20-030-24 | 01605-123 | 101 | 2003024+2 |
| 730600 | 5002 | 250277306 | Block 5002 | A | 2 | 14th Worc | 9 | 3-3 | Worcester | 3 | 3 | 20-030-72 | 20-030-72 | 01605-120 | 957 | 2003072+7 |
| 732002 | 2018 | 250277320 | Block 2018 | C | 2 | 14th Worc | 9 | 3-5 | Worcester | 3 | 5 | 46-015-55 | 46-015-55 | 01605-231 | 101 | 4601555+5 |
| 732002 | 2018 | 250277320 | Block 2018 | C | 2 | 14th Worc | 9 | 3-5 | Worcester | 3 | 5 | 46-015-58 | 46-015-58 | 01605-231 | 101 | 4601558+5 |
| 732002 | 2005 | 250277320 | Block 2005 | C | 2 | 14th Worc | 9 | 3-5 | Worcester | 3 | 5 | 46-043-01 | 46-043-01 | 01605-209 | 959 | 4604301+1 |
| 732002 | 2005 | 250277320 | Block 2005 | C | 2 | 14th Worc | 9 | 3-5 | Worcester | 3 | 5 | 46-043-01 | 46-043-01 | 01605-209 | 959 | 4604301+1 |
| 730401 | 1021 | 250277304 | Block 1021 | A | 1 | 14th Worc | 9 | 2-6 | Worcester | 2 | 6 | 36-036-000 | 36-036-000 | 01606-184 | 104 | 360360001 |
| 730401 | 1021 | 250277304 | Block 1021 | A | 1 | 14th Worc | 9 | 2-6 | Worcester | 2 | 6 | 36-036-000 | 36-036-000 | 01606-184 | 101 | 360360016 |
| 730401 | 1021 | 250277304 | Block 1021 | A | 1 | 14th Worc | 9 | 2-6 | Worcester | 2 | 6 | 36-036-000 | 36-036-000 | 01606-184 | 101 | 360360016 |
| 730401 | 1021 | 250277304 | Block 1021 | A | 1 | 14th Worc | 9 | 2-6 | Worcester | 2 | 6 | 36-036-000 | 36-036-000 | 01606-184 | 101 | 360360001 |
| 730401 | 1021 | 250277304 | Block 1021 | A | 1 | 14th Worc | 9 | 2-6 | Worcester | 2 | 6 | 36-036-000 | 36-036-000 | 01606-184 | 101 | 360360016 |
| 730401 | 1021 | 250277304 | Block 1021 | A | 1 | 14th Worc | 9 | 2-6 | Worcester | 2 | 6 | 36-036-000 | 36-036-000 | 01606-184 | 101 | 360360001 |
| 730401 | 1021 | 250277304 | Block 1021 | A | 1 | 14th Worc | 9 | 2-6 | Worcester | 2 | 6 | 36-036-000 | 36-036-000 | 01606-184 | 101 | 360360016 |
| 732001 | 2001 | 250277320 | Block 2001 | A | 1 | 14th Worc | 9 | 2-6 | Worcester | 2 | 6 | 36-039-000 | 36-039-000 | 01606-171 | 112 | 360390001 |
| 732001 | 2001 | 250277320 | Block 2001 | A | 1 | 14th Worc | 9 | 2-6 | Worcester | 2 | 6 | 36-039-000 | 36-039-000 | 01606-171 | 112 | 360390001 |
| 732001 | 2001 | 250277320 | Block 2001 | A | 1 | 14th Worc | 9 | 2-6 | Worcester | 2 | 6 | 36-039-000 | 36-039-000 | 01606-171 | 112 | 360390001 |
| 732001 | 2001 | 250277320 | Block 2001 | A | 1 | 14th Worc | 9 | 2-6 | Worcester | 2 | 6 | 36-039-000 | 36-039-000 | 01606-171 | 112 | 360390001 |
| 730200 | 5003 | 250277302 | Block 5003 | A | 1 | 14th Worc | 9 | 2-6 | Worcester | 2 | 6 | 36-025-011 | 36-025-011 | 01606-186 | 101 | 360250116 |
| 730200 | 3007 | 250277302 | Block 3007 | A | 1 | 14th Worc | 9 | 2-6 | Worcester | 2 | 6 | 36-008-000 | 36-008-000 | 01606-160 | 101 | 360080001 |
| 730200 | 3010 | 250277302 | Block 3010 | A | 1 | 14th Worc | 9 | 2-6 | Worcester | 2 | 6 | 36-009-002 | 36-009-002 | 01606-161 | 101 | 360090022 |
| 730200 | 3007 | 250277302 | Block 3007 | A | 1 | 14th Worc | 9 | 2-6 | Worcester | 2 | 6 | 36-008-000 | 36-008-000 | 01606-160 | 101 | 360080001 |
| 730200 | 3007 | 250277302 | Block 3007 | A | 1 | 14th Worc | 9 | 2-6 | Worcester | 2 | 6 | 36-008-000 | 36-008-000 | 01606-176 | 101 | 360080000 |
| 730200 | 3007 | 250277302 | Block 3007 | A | 1 | 14th Worc | 9 | 2-6 | Worcester | 2 | 6 | 36-008-000 | 36-008-000 | 01606-161 | 101 | 360080007 |
| 730200 | 3006 | 250277302 | Block 3006 | A | 1 | 14th Worc | 9 | 2-6 | Worcester | 2 | 6 | 36-005-001 | 36-005-001 | 01606-313 | 101 | 360050013 |
| 730200 | 3009 | 250277302 | Block 3009 | A | 1 | 14th Worc | 9 | 2-6 | Worcester | 2 | 6 | 36-009-001 | 36-009-001 | 01606-161 | 101 | 360090012 |
| 730200 | 5003 | 250277302 | Block 5003 | A | 1 | 14th Worc | 9 | 2-6 | Worcester | 2 | 6 | 36-025-001 | 36-025-001 | 01606-176 | 101 | 360250011 |
| 730200 | 3005 | 250277302 | Block 3005 | A | 1 | 14th Worc | 9 | 2-6 | Worcester | 2 | 6 | 36-004-000 | 36-004-000 | 01606-313 | 101 | 360040003 |

| | | | | | | | | | | | | | | | | |
|--------|------|-----------|------------|---|---|-----------|---|-----|-----------|---|---|-----------|-----------|-----------|-----|-----------|
| 730200 | 3006 | 250277302 | Block 3006 | A | 1 | 14th Worc | 9 | 2-6 | Worcester | 2 | 6 | 36-005-00 | 36-005-00 | 01606-313 | 101 | 360050013 |
| 730200 | 3009 | 250277302 | Block 3009 | A | 1 | 14th Worc | 9 | 2-6 | Worcester | 2 | 6 | 36-009-00 | 36-009-00 | 01606-160 | 101 | 360090011 |
| 730200 | 3009 | 250277302 | Block 3009 | A | 1 | 14th Worc | 9 | 2-6 | Worcester | 2 | 6 | 36-009-00 | 36-009-00 | 01606-175 | 101 | 360090012 |
| 730200 | 3009 | 250277302 | Block 3009 | A | 1 | 14th Worc | 9 | 2-6 | Worcester | 2 | 6 | 36-009-00 | 36-009-00 | 01606-161 | 101 | 360090013 |
| 730200 | 3009 | 250277302 | Block 3009 | A | 1 | 14th Worc | 9 | 2-6 | Worcester | 2 | 6 | 36-009-00 | 36-009-00 | 01606-161 | 101 | 360090013 |
| 730200 | 3008 | 250277302 | Block 3008 | A | 1 | 14th Worc | 9 | 2-6 | Worcester | 2 | 6 | 36-008-00 | 36-008-00 | 01606-160 | 101 | 360080007 |
| 730200 | 3009 | 250277302 | Block 3009 | A | 1 | 14th Worc | 9 | 2-6 | Worcester | 2 | 6 | 36-009-00 | 36-009-00 | 01606-170 | 101 | 360090012 |
| 730200 | 5003 | 250277302 | Block 5003 | A | 1 | 14th Worc | 9 | 2-6 | Worcester | 2 | 6 | 36-025-01 | 36-025-01 | 01606-182 | 101 | 360250114 |
| 730200 | 3005 | 250277302 | Block 3005 | A | 1 | 14th Worc | 9 | 2-6 | Worcester | 2 | 6 | 36-004-00 | 36-004-00 | 01606-313 | 104 | 360040002 |
| 730200 | 3004 | 250277302 | Block 3004 | A | 1 | 14th Worc | 9 | 2-6 | Worcester | 2 | 6 | 36-005-00 | 36-005-00 | 01606-161 | 101 | 360050006 |
| 730200 | 3008 | 250277302 | Block 3008 | A | 1 | 14th Worc | 9 | 2-6 | Worcester | 2 | 6 | 36-008-00 | 36-008-00 | 01606-160 | 101 | 360080006 |
| 730200 | 3005 | 250277302 | Block 3005 | A | 1 | 14th Worc | 9 | 2-6 | Worcester | 2 | 6 | 36-004-00 | 36-004-00 | 01606-313 | 101 | 360040003 |
| 730200 | 3005 | 250277302 | Block 3005 | A | 1 | 14th Worc | 9 | 2-6 | Worcester | 2 | 6 | 36-004-00 | 36-004-00 | 01606-310 | 101 | 360040003 |
| 730200 | 3010 | 250277302 | Block 3010 | A | 1 | 14th Worc | 9 | 2-6 | Worcester | 2 | 6 | 36-009-00 | 36-009-00 | 01606-161 | 101 | 360090022 |
| 730200 | 3007 | 250277302 | Block 3007 | A | 1 | 14th Worc | 9 | 2-6 | Worcester | 2 | 6 | 36-008-00 | 36-008-00 | 01606-161 | 101 | 360080008 |
| 730200 | 3006 | 250277302 | Block 3006 | A | 1 | 14th Worc | 9 | 2-6 | Worcester | 2 | 6 | 36-005-00 | 36-005-00 | 01606-163 | 101 | 360050014 |
| 730200 | 3010 | 250277302 | Block 3010 | A | 1 | 14th Worc | 9 | 2-6 | Worcester | 2 | 6 | 36-022-00 | 36-022-00 | 01606-166 | 101 | 360220000 |
| 730200 | 3009 | 250277302 | Block 3009 | A | 1 | 14th Worc | 9 | 2-6 | Worcester | 2 | 6 | 36-009-00 | 36-009-00 | 01606-162 | 101 | 360090011 |
| 730200 | 3007 | 250277302 | Block 3007 | A | 1 | 14th Worc | 9 | 2-6 | Worcester | 2 | 6 | 36-008-00 | 36-008-00 | 01606-161 | 101 | 360080007 |
| 730200 | 3004 | 250277302 | Block 3004 | A | 1 | 14th Worc | 9 | 2-6 | Worcester | 2 | 6 | 36-005-00 | 36-005-00 | 01606-160 | 101 | 360050001 |
| 730200 | 3007 | 250277302 | Block 3007 | A | 1 | 14th Worc | 9 | 2-6 | Worcester | 2 | 6 | 36-008-00 | 36-008-00 | 01606-176 | 101 | 360080000 |
| 730200 | 3010 | 250277302 | Block 3010 | A | 1 | 14th Worc | 9 | 2-6 | Worcester | 2 | 6 | 36-009-00 | 36-009-00 | 01606-161 | 101 | 360090022 |
| 730200 | 3004 | 250277302 | Block 3004 | A | 1 | 14th Worc | 9 | 2-6 | Worcester | 2 | 6 | 36-001-00 | 36-001-00 | 01606-161 | 101 | 360010005 |
| 730200 | 3004 | 250277302 | Block 3004 | A | 1 | 14th Worc | 9 | 2-6 | Worcester | 2 | 6 | 36-003-00 | 36-003-00 | 01606-160 | 101 | 360030002 |
| 730200 | 3005 | 250277302 | Block 3005 | A | 1 | 14th Worc | 9 | 2-6 | Worcester | 2 | 6 | 36-001-00 | 36-001-00 | 01606-313 | 101 | 360010004 |
| 730200 | 3003 | 250277302 | Block 3003 | A | 1 | 14th Worc | 9 | 2-6 | Worcester | 2 | 6 | 36-003-00 | 36-003-00 | 01606-160 | 101 | 360030004 |
| 730200 | 3009 | 250277302 | Block 3009 | A | 1 | 14th Worc | 9 | 2-6 | Worcester | 2 | 6 | 36-009-00 | 36-009-00 | 01606-161 | 101 | 360090013 |
| 730200 | 3010 | 250277302 | Block 3010 | A | 1 | 14th Worc | 9 | 2-6 | Worcester | 2 | 6 | 36-009-00 | 36-009-00 | 01606-161 | 101 | 360090022 |
| 730200 | 3005 | 250277302 | Block 3005 | A | 1 | 14th Worc | 9 | 2-6 | Worcester | 2 | 6 | 36-001-00 | 36-001-00 | 01606-313 | 101 | 360010000 |
| 730200 | 3006 | 250277302 | Block 3006 | A | 1 | 14th Worc | 9 | 2-6 | Worcester | 2 | 6 | 36-005-00 | 36-005-00 | 01606-313 | 101 | 360050012 |
| 730200 | 3004 | 250277302 | Block 3004 | A | 1 | 14th Worc | 9 | 2-6 | Worcester | 2 | 6 | 36-005-00 | 36-005-00 | 01606-161 | 101 | 360050006 |
| 730200 | 5003 | 250277302 | Block 5003 | A | 1 | 14th Worc | 9 | 2-6 | Worcester | 2 | 6 | 36-025-00 | 36-025-00 | 01606-186 | 101 | 360250011 |
| 730200 | 3003 | 250277302 | Block 3003 | A | 1 | 14th Worc | 9 | 2-6 | Worcester | 2 | 6 | 36-003-00 | 36-003-00 | 01606-160 | 101 | 360030004 |
| 730200 | 5003 | 250277302 | Block 5003 | A | 1 | 14th Worc | 9 | 2-6 | Worcester | 2 | 6 | 36-025-00 | 36-025-00 | 01606-182 | 101 | 360250010 |

| | | | | | | | | | | | | | | | | |
|--------|------|-----------|------------|---|---|-----------|---|-----|-----------|---|---|-----------|-----------|-----------|-----|-----------|
| 730200 | 3002 | 250277302 | Block 3002 | A | 1 | 14th Worc | 9 | 2-6 | Worcester | 2 | 6 | 36-003-00 | 36-003-00 | 01606-163 | 101 | 360030011 |
| 730200 | 3005 | 250277302 | Block 3005 | A | 1 | 14th Worc | 9 | 2-6 | Worcester | 2 | 6 | 36-004-00 | 36-004-00 | 01606-313 | 101 | 360040003 |
| 730200 | 3009 | 250277302 | Block 3009 | A | 1 | 14th Worc | 9 | 2-6 | Worcester | 2 | 6 | 36-009-00 | 36-009-00 | 01606-161 | 101 | 360090012 |
| 730200 | 3003 | 250277302 | Block 3003 | A | 1 | 14th Worc | 9 | 2-6 | Worcester | 2 | 6 | 36-003-00 | 36-003-00 | 01606-160 | 101 | 360030003 |
| 730200 | 3002 | 250277302 | Block 3002 | A | 1 | 14th Worc | 9 | 2-6 | Worcester | 2 | 6 | 36-003-00 | 36-003-00 | 01606-165 | 101 | 360030014 |
| 730200 | 3004 | 250277302 | Block 3004 | A | 1 | 14th Worc | 9 | 2-6 | Worcester | 2 | 6 | 36-001-00 | 36-001-00 | 01606-161 | 101 | 360010005 |
| 730200 | 3002 | 250277302 | Block 3002 | A | 1 | 14th Worc | 9 | 2-6 | Worcester | 2 | 6 | 36-003-00 | 36-003-00 | 01606-165 | 101 | 360030014 |
| 730200 | 3007 | 250277302 | Block 3007 | A | 1 | 14th Worc | 9 | 2-6 | Worcester | 2 | 6 | 36-008-00 | 36-008-00 | 01606-161 | 101 | 360080008 |
| 730200 | 3004 | 250277302 | Block 3004 | A | 1 | 14th Worc | 9 | 2-6 | Worcester | 2 | 6 | 36-001-00 | 36-001-00 | 01606-160 | 101 | 360010000 |
| 730200 | 3002 | 250277302 | Block 3002 | A | 1 | 14th Worc | 9 | 2-6 | Worcester | 2 | 6 | 36-003-00 | 36-003-00 | 01606-165 | 101 | 360030014 |
| 730200 | 2008 | 250277302 | Block 2008 | A | 1 | 14th Worc | 9 | 2-6 | Worcester | 2 | 6 | 36-016-00 | 36-016-00 | 01606-163 | 101 | 360160016 |
| 730200 | 3004 | 250277302 | Block 3004 | A | 1 | 14th Worc | 9 | 2-6 | Worcester | 2 | 6 | 36-001-00 | 36-001-00 | 01606-160 | 101 | 360010000 |
| 730200 | 3003 | 250277302 | Block 3003 | A | 1 | 14th Worc | 9 | 2-6 | Worcester | 2 | 6 | 36-003-00 | 36-003-00 | 01606-163 | 101 | 360030008 |
| 730200 | 3002 | 250277302 | Block 3002 | A | 1 | 14th Worc | 9 | 2-6 | Worcester | 2 | 6 | 36-003-00 | 36-003-00 | 01606-163 | 101 | 360030010 |
| 730200 | 5003 | 250277302 | Block 5003 | A | 1 | 14th Worc | 9 | 2-6 | Worcester | 2 | 6 | 36-025-00 | 36-025-00 | 01606-182 | 101 | 360250010 |
| 730200 | 2005 | 250277302 | Block 2005 | A | 1 | 14th Worc | 9 | 2-6 | Worcester | 2 | 6 | 36-016-00 | 36-016-00 | 01606-163 | 101 | 360160021 |
| 730200 | 3003 | 250277302 | Block 3003 | A | 1 | 14th Worc | 9 | 2-6 | Worcester | 2 | 6 | 36-002-89 | 36-002-89 | 01606-154 | 101 | 3600289-9 |
| 730200 | 3002 | 250277302 | Block 3002 | A | 1 | 14th Worc | 9 | 2-6 | Worcester | 2 | 6 | 36-002-00 | 36-002-00 | 01606-165 | 101 | 360020015 |
| 730200 | 3002 | 250277302 | Block 3002 | A | 1 | 14th Worc | 9 | 2-6 | Worcester | 2 | 6 | 36-003-00 | 36-003-00 | 01606-163 | 101 | 360030010 |
| 730200 | 3005 | 250277302 | Block 3005 | A | 1 | 14th Worc | 9 | 2-6 | Worcester | 2 | 6 | 36-004-00 | 36-004-00 | 01606-313 | 101 | 360040002 |
| 730200 | 3002 | 250277302 | Block 3002 | A | 1 | 14th Worc | 9 | 2-6 | Worcester | 2 | 6 | 36-002-00 | 36-002-00 | 01606-163 | 101 | 360020009 |
| 730200 | 3002 | 250277302 | Block 3002 | A | 1 | 14th Worc | 9 | 2-6 | Worcester | 2 | 6 | 36-002-00 | 36-002-00 | 01606-163 | 101 | 360020009 |
| 730200 | 2011 | 250277302 | Block 2011 | A | 1 | 14th Worc | 9 | 2-6 | Worcester | 2 | 6 | 36-019-00 | 36-019-00 | 01606-162 | 101 | 360190011 |
| 730200 | 2011 | 250277302 | Block 2011 | A | 1 | 14th Worc | 9 | 2-6 | Worcester | 2 | 6 | 36-019-00 | 36-019-00 | 01606-162 | 101 | 360190010 |
| 730200 | 3002 | 250277302 | Block 3002 | A | 1 | 14th Worc | 9 | 2-6 | Worcester | 2 | 6 | 36-002-00 | 36-002-00 | 01606-165 | 101 | 360020015 |
| 730200 | 4014 | 250277302 | Block 4014 | A | 1 | 14th Worc | 9 | 2-6 | Worcester | 2 | 6 | 23-034-00 | 23-034-00 | 01606-151 | 101 | 230340004 |
| 730200 | 3003 | 250277302 | Block 3003 | A | 1 | 14th Worc | 9 | 2-6 | Worcester | 2 | 6 | 36-002-00 | 36-002-00 | 01606-160 | 101 | 360020003 |
| 730200 | 2005 | 250277302 | Block 2005 | A | 1 | 14th Worc | 9 | 2-6 | Worcester | 2 | 6 | 36-016-00 | 36-016-00 | 01606-164 | 101 | 360160023 |
| 730200 | 2005 | 250277302 | Block 2005 | A | 1 | 14th Worc | 9 | 2-6 | Worcester | 2 | 6 | 36-016-00 | 36-016-00 | 01606-163 | 101 | 360160020 |
| 730200 | 4015 | 250277302 | Block 4015 | A | 1 | 14th Worc | 9 | 2-6 | Worcester | 2 | 6 | 23-036-00 | 23-036-00 | 01606-154 | 101 | 230360000 |
| 730200 | 3003 | 250277302 | Block 3003 | A | 1 | 14th Worc | 9 | 2-6 | Worcester | 2 | 6 | 36-002-00 | 36-002-00 | 01606-163 | 101 | 360020008 |
| 730200 | 2005 | 250277302 | Block 2005 | A | 1 | 14th Worc | 9 | 2-6 | Worcester | 2 | 6 | 36-016-00 | 36-016-00 | 01606-164 | 101 | 360160023 |
| 730200 | 4015 | 250277302 | Block 4015 | A | 1 | 14th Worc | 9 | 2-6 | Worcester | 2 | 6 | 23-036-00 | 23-036-00 | 01606-151 | 101 | 230360001 |
| 730200 | 4015 | 250277302 | Block 4015 | A | 1 | 14th Worc | 9 | 2-6 | Worcester | 2 | 6 | 23-036-00 | 23-036-00 | 01606-152 | 101 | 230360002 |

| | | | | | | | | | | | | | | | | |
|--------|------|-----------|------------|---|---|-----------|---|------|-----------|---|----|------------|------------|-----------|-----|-----------|
| 730200 | 2012 | 250277302 | Block 2012 | A | 1 | 14th Worc | 9 | 2-6 | Worcester | 2 | 6 | 36-021-000 | 36-021-000 | 01606-162 | 101 | 360210005 |
| 730200 | 2008 | 250277302 | Block 2008 | A | 1 | 14th Worc | 9 | 2-6 | Worcester | 2 | 6 | 36-016-000 | 36-016-000 | 01606-163 | 101 | 360160016 |
| 730200 | 2011 | 250277302 | Block 2011 | A | 1 | 14th Worc | 9 | 2-6 | Worcester | 2 | 6 | 36-019-000 | 36-019-000 | 01606-162 | 101 | 360190011 |
| 730200 | 2005 | 250277302 | Block 2005 | A | 1 | 14th Worc | 9 | 2-6 | Worcester | 2 | 6 | 36-016-000 | 36-016-000 | 01606-163 | 101 | 360160020 |
| 730200 | 4015 | 250277302 | Block 4015 | A | 1 | 14th Worc | 9 | 2-6 | Worcester | 2 | 6 | 23-036-000 | 23-036-000 | 01606-151 | 101 | 230360001 |
| 730200 | 2008 | 250277302 | Block 2008 | A | 1 | 14th Worc | 9 | 2-6 | Worcester | 2 | 6 | 36-016-000 | 36-016-000 | 01606-163 | 101 | 360160016 |
| 730200 | 3002 | 250277302 | Block 3002 | A | 1 | 14th Worc | 9 | 2-6 | Worcester | 2 | 6 | 36-002-000 | 36-002-000 | 01606-152 | 101 | 360020015 |
| 730200 | 4015 | 250277302 | Block 4015 | A | 1 | 14th Worc | 9 | 2-6 | Worcester | 2 | 6 | 23-036-000 | 23-036-000 | 01606-152 | 101 | 230360002 |
| 730200 | 2008 | 250277302 | Block 2008 | A | 1 | 14th Worc | 9 | 2-6 | Worcester | 2 | 6 | 36-016-000 | 36-016-000 | 01606-165 | 101 | 360160012 |
| 730200 | 2011 | 250277302 | Block 2011 | A | 1 | 14th Worc | 9 | 2-6 | Worcester | 2 | 6 | 36-019-000 | 36-019-000 | 01606-162 | 101 | 360190005 |
| 730200 | 4015 | 250277302 | Block 4015 | A | 1 | 14th Worc | 9 | 2-6 | Worcester | 2 | 6 | 23-036-000 | 23-036-000 | 01606-150 | 101 | 230360003 |
| 730200 | 3003 | 250277302 | Block 3003 | A | 1 | 14th Worc | 9 | 2-6 | Worcester | 2 | 6 | 36-002-000 | 36-002-000 | 01606-160 | 101 | 360020003 |
| 730200 | 2008 | 250277302 | Block 2008 | A | 1 | 14th Worc | 9 | 2-6 | Worcester | 2 | 6 | 36-016-000 | 36-016-000 | 01606-165 | 101 | 360160015 |
| 730200 | 3004 | 250277302 | Block 3004 | A | 1 | 14th Worc | 9 | 2-6 | Worcester | 2 | 6 | 36-001-000 | 36-001-000 | 01606-154 | 101 | 360010000 |
| 730200 | 2005 | 250277302 | Block 2005 | A | 1 | 14th Worc | 9 | 2-6 | Worcester | 2 | 6 | 36-016-000 | 36-016-000 | 01606-164 | 101 | 360160023 |
| 730200 | 2005 | 250277302 | Block 2005 | A | 1 | 14th Worc | 9 | 2-6 | Worcester | 2 | 6 | 36-016-000 | 36-016-000 | 01606-163 | 101 | 360160020 |
| 730200 | 4015 | 250277302 | Block 4015 | A | 1 | 14th Worc | 9 | 2-6 | Worcester | 2 | 6 | 23-036-000 | 23-036-000 | 01606 | 101 | 230360003 |
| 730200 | 4015 | 250277302 | Block 4015 | A | 1 | 14th Worc | 9 | 2-6 | Worcester | 2 | 6 | 23-036-000 | 23-036-000 | 01606-150 | 101 | 230360003 |
| 730200 | 2008 | 250277302 | Block 2008 | A | 1 | 14th Worc | 9 | 2-6 | Worcester | 2 | 6 | 36-016-000 | 36-016-000 | 01606-163 | 101 | 360160016 |
| 730200 | 2005 | 250277302 | Block 2005 | A | 1 | 14th Worc | 9 | 2-6 | Worcester | 2 | 6 | 36-016-000 | 36-016-000 | 01606-164 | 101 | 360160023 |
| 730200 | 4015 | 250277302 | Block 4015 | A | 1 | 14th Worc | 9 | 2-6 | Worcester | 2 | 6 | 23-036-000 | 23-036-000 | 01606-150 | 101 | 230360003 |
| 730200 | 4015 | 250277302 | Block 4015 | A | 1 | 14th Worc | 9 | 2-6 | Worcester | 2 | 6 | 23-036-000 | 23-036-000 | 01606-152 | 101 | 230360002 |
| 730200 | 4014 | 250277302 | Block 4014 | A | 1 | 14th Worc | 9 | 2-6 | Worcester | 2 | 6 | 23-036-000 | 23-036-000 | 01606-150 | 101 | 230360004 |
| 730200 | 2008 | 250277302 | Block 2008 | A | 1 | 14th Worc | 9 | 2-6 | Worcester | 2 | 6 | 36-016-000 | 36-016-000 | 01606-165 | 101 | 360160013 |
| 730200 | 4014 | 250277302 | Block 4014 | A | 1 | 14th Worc | 9 | 2-6 | Worcester | 2 | 6 | 23-035-000 | 23-035-000 | 01606-151 | 101 | 230350008 |
| 730200 | 4014 | 250277302 | Block 4014 | A | 1 | 14th Worc | 9 | 2-6 | Worcester | 2 | 6 | 23-036-000 | 23-036-000 | 01606-150 | 101 | 230360005 |
| 730200 | 4014 | 250277302 | Block 4014 | A | 1 | 14th Worc | 9 | 2-6 | Worcester | 2 | 6 | 23-035-000 | 23-035-000 | 01606-151 | 101 | 230350008 |
| 730200 | 3008 | 250277302 | Block 3008 | A | 1 | 14th Worc | 9 | 2-6 | Worcester | 2 | 6 | 36-008-000 | 36-008-000 | 01606-160 | 428 | 360080008 |
| 730200 | 3009 | 250277302 | Block 3009 | A | 1 | 14th Worc | 9 | 2-6 | Worcester | 2 | 6 | 36-009-120 | 36-009-120 | 01606 | 101 | 36009120- |
| 730600 | 5002 | 250277306 | Block 5002 | A | 2 | 14th Worc | 9 | 3-3 | Worcester | 3 | 3 | 20-030-000 | 20-030-000 | 01605-121 | 101 | 200300001 |
| 732002 | 3012 | 250277320 | Block 3012 | C | 2 | 14th Worc | 9 | 3-5 | Worcester | 3 | 5 | 39-014-004 | 39-014-004 | 01605-221 | 101 | 390140042 |
| 732002 | 2005 | 250277320 | Block 2005 | C | 2 | 14th Worc | 9 | 3-5 | Worcester | 3 | 5 | 46-044-000 | 46-044-000 | 01604-472 | 930 | 460440000 |
| 731900 | 4001 | 250277319 | Block 4001 | B | 2 | 14th Worc | 9 | 3-5A | Worcester | 3 | 5A | 16-006-000 | 16-006-000 | 01605-286 | 101 | 160060023 |
| 731900 | 4001 | 250277319 | Block 4001 | B | 2 | 14th Worc | 9 | 3-5A | Worcester | 3 | 5A | 16-006-000 | 16-006-000 | 01605-286 | 105 | 160060004 |

| | | | | | | | | | | | | | | | | |
|--------|------|-----------|------------|---|---|-----------|---|------|-----------|---|----|------------|------------|-----------|-----|------------|
| 730600 | 5002 | 250277306 | Block 5002 | A | 2 | 14th Worc | 9 | 3-3 | Worcester | 3 | 3 | 20-030-000 | 20-030-000 | 01605-121 | 114 | 200300000 |
| 730600 | 5002 | 250277306 | Block 5002 | A | 2 | 14th Worc | 9 | 3-3 | Worcester | 3 | 3 | 20-030-000 | 20-030-000 | 01605-121 | 114 | 200300000 |
| 730600 | 5002 | 250277306 | Block 5002 | A | 2 | 14th Worc | 9 | 3-3 | Worcester | 3 | 3 | 20-030-000 | 20-030-000 | 01605-121 | 114 | 200300000 |
| 730500 | 1010 | 250277305 | Block 1010 | A | 2 | 14th Worc | 9 | 3-3 | Worcester | 3 | 3 | 13-007-017 | 13-007-017 | 016 | 101 | 13007017-3 |
| 730500 | 1010 | 250277305 | Block 1010 | A | 2 | 14th Worc | 9 | 3-3 | Worcester | 3 | 3 | 13-007-017 | 13-007-017 | 016 | 101 | 13007017-3 |
| 730500 | 1010 | 250277305 | Block 1010 | A | 2 | 14th Worc | 9 | 3-3 | Worcester | 3 | 3 | 13-007-017 | 13-007-017 | 016 | 101 | 13007017-3 |
| 730500 | 1010 | 250277305 | Block 1010 | A | 2 | 14th Worc | 9 | 3-3 | Worcester | 3 | 3 | 13-007-000 | 13-007-000 | 01606-270 | 101 | 130070002 |
| 730500 | 1010 | 250277305 | Block 1010 | A | 2 | 14th Worc | 9 | 3-3 | Worcester | 3 | 3 | 13-006-000 | 13-006-000 | 01606-270 | 101 | 130060002 |
| 730500 | 1010 | 250277305 | Block 1010 | A | 2 | 14th Worc | 9 | 3-3 | Worcester | 3 | 3 | 13-007-000 | 13-007-000 | 01606-270 | 104 | 130070002 |
| 730500 | 1010 | 250277305 | Block 1010 | A | 2 | 14th Worc | 9 | 3-3 | Worcester | 3 | 3 | 13-007-000 | 13-007-000 | 01606-270 | 104 | 130070002 |
| 730500 | 1010 | 250277305 | Block 1010 | A | 2 | 14th Worc | 9 | 3-3 | Worcester | 3 | 3 | 13-007-000 | 13-007-000 | 01606-270 | 101 | 130070002 |
| 730500 | 1010 | 250277305 | Block 1010 | A | 2 | 14th Worc | 9 | 3-3 | Worcester | 3 | 3 | 13-006-000 | 13-006-000 | 01606-271 | 101 | 130060000 |
| 730500 | 1010 | 250277305 | Block 1010 | A | 2 | 14th Worc | 9 | 3-3 | Worcester | 3 | 3 | 13-006-000 | 13-006-000 | 01606 | 104 | 130060000 |
| 730500 | 1010 | 250277305 | Block 1010 | A | 2 | 14th Worc | 9 | 3-3 | Worcester | 3 | 3 | 13-007-000 | 13-007-000 | 01606-270 | 101 | 130070002 |
| 730500 | 1010 | 250277305 | Block 1010 | A | 2 | 14th Worc | 9 | 3-3 | Worcester | 3 | 3 | 13-007-000 | 13-007-000 | 01606-271 | 111 | 130070001 |
| 730500 | 1010 | 250277305 | Block 1010 | A | 2 | 14th Worc | 9 | 3-3 | Worcester | 3 | 3 | 13-006-000 | 13-006-000 | 01606-270 | 101 | 130060002 |
| 730500 | 1010 | 250277305 | Block 1010 | A | 2 | 14th Worc | 9 | 3-3 | Worcester | 3 | 3 | 13-007-000 | 13-007-000 | 01606-270 | 101 | 130070002 |
| 730500 | 1010 | 250277305 | Block 1010 | A | 2 | 14th Worc | 9 | 3-3 | Worcester | 3 | 3 | 13-006-000 | 13-006-000 | 01606 | 101 | 130060002 |
| 732002 | 2027 | 250277320 | Block 2027 | C | 2 | 14th Worc | 9 | 3-5 | Worcester | 3 | 5 | 39-015-005 | 39-015-005 | 01605-223 | 101 | 390150056 |
| 732002 | 3012 | 250277320 | Block 3012 | C | 2 | 14th Worc | 9 | 3-5 | Worcester | 3 | 5 | 39-014-001 | 39-014-001 | 01605-220 | 101 | 390140013 |
| 732002 | 2025 | 250277320 | Block 2025 | C | 2 | 14th Worc | 9 | 3-5 | Worcester | 3 | 5 | 39-012-006 | 39-012-006 | 01605-220 | 101 | 390120063 |
| 732002 | 2025 | 250277320 | Block 2025 | C | 2 | 14th Worc | 9 | 3-5 | Worcester | 3 | 5 | 39-012-006 | 39-012-006 | 01605-220 | 101 | 390120063 |
| 732002 | 2025 | 250277320 | Block 2025 | C | 2 | 14th Worc | 9 | 3-5 | Worcester | 3 | 5 | 39-012-006 | 39-012-006 | 01605-222 | 101 | 390120062 |
| 732002 | 2027 | 250277320 | Block 2027 | C | 2 | 14th Worc | 9 | 3-5 | Worcester | 3 | 5 | 39-016-005 | 39-016-005 | 01605 | 101 | 390160059 |
| 732002 | 2025 | 250277320 | Block 2025 | C | 2 | 14th Worc | 9 | 3-5 | Worcester | 3 | 5 | 39-012-006 | 39-012-006 | 01605-221 | 101 | 390120062 |
| 732002 | 2018 | 250277320 | Block 2018 | C | 2 | 14th Worc | 9 | 3-5 | Worcester | 3 | 5 | 46-015-60 | 46-015-60 | 01605-231 | 101 | 4601560-6 |
| 731900 | 4001 | 250277319 | Block 4001 | B | 2 | 14th Worc | 9 | 3-5A | Worcester | 3 | 5A | 16-003-000 | 16-003-000 | 01605-286 | 101 | 160030002 |
| 730200 | 3002 | 250277302 | Block 3002 | A | 1 | 14th Worc | 9 | 2-6 | Worcester | 2 | 6 | 36-002-000 | 36-002-000 | 01606-163 | 101 | 360020009 |
| 730200 | 4015 | 250277302 | Block 4015 | A | 1 | 14th Worc | 9 | 2-6 | Worcester | 2 | 6 | 23-036-000 | 23-036-000 | 01606-151 | 101 | 230360001 |
| 730200 | 4015 | 250277302 | Block 4015 | A | 1 | 14th Worc | 9 | 2-6 | Worcester | 2 | 6 | 23-036-000 | 23-036-000 | 01606-152 | 101 | 230360002 |
| 730200 | 2005 | 250277302 | Block 2005 | A | 1 | 14th Worc | 9 | 2-6 | Worcester | 2 | 6 | 36-016-001 | 36-016-001 | 01606-163 | 101 | 360160020 |
| 730200 | 3003 | 250277302 | Block 3003 | A | 1 | 14th Worc | 9 | 2-6 | Worcester | 2 | 6 | 36-002-000 | 36-002-000 | 01606-160 | 101 | 360020003 |
| 730200 | 2008 | 250277302 | Block 2008 | A | 1 | 14th Worc | 9 | 2-6 | Worcester | 2 | 6 | 36-016-001 | 36-016-001 | 01606-163 | 101 | 360160016 |
| 730200 | 2012 | 250277302 | Block 2012 | A | 1 | 14th Worc | 9 | 2-6 | Worcester | 2 | 6 | 36-021-000 | 36-021-000 | 01606-166 | 101 | 360210005 |

| | | | | | | | | | | | | | | | | |
|--------|------|-----------|------------|---|---|-----------|---|-----|-----------|---|---|------------|------------|-----------|-----|------------|
| 730600 | 5002 | 250277306 | Block 5002 | A | 2 | 14th Worc | 9 | 3-3 | Worcester | 3 | 3 | 20-030-000 | 20-030-000 | 01605-121 | 101 | 200300001 |
| 730600 | 5002 | 250277306 | Block 5002 | A | 2 | 14th Worc | 9 | 3-3 | Worcester | 3 | 3 | 20-030-000 | 20-030-000 | 01605-121 | 101 | 200300002 |
| 730600 | 5002 | 250277306 | Block 5002 | A | 2 | 14th Worc | 9 | 3-3 | Worcester | 3 | 3 | 20-030-000 | 20-030-000 | 01605-121 | 104 | 200300001 |
| 730600 | 5002 | 250277306 | Block 5002 | A | 2 | 14th Worc | 9 | 3-3 | Worcester | 3 | 3 | 20-030-000 | 20-030-000 | 01605-121 | 105 | 200300001 |
| 730600 | 5002 | 250277306 | Block 5002 | A | 2 | 14th Worc | 9 | 3-3 | Worcester | 3 | 3 | 20-030-000 | 20-030-000 | 01605-121 | 101 | 200300002 |
| 730600 | 5002 | 250277306 | Block 5002 | A | 2 | 14th Worc | 9 | 3-3 | Worcester | 3 | 3 | 20-030-000 | 20-030-000 | 01605-122 | 101 | 200300001 |
| 730600 | 5002 | 250277306 | Block 5002 | A | 2 | 14th Worc | 9 | 3-3 | Worcester | 3 | 3 | 20-030-000 | 20-030-000 | 01605-121 | 104 | 200300002 |
| 732002 | 3017 | 250277320 | Block 3017 | C | 2 | 14th Worc | 9 | 3-5 | Worcester | 3 | 5 | 57-005-000 | 57-005-000 | 01604-101 | 910 | 570050000 |
| 732002 | 3012 | 250277320 | Block 3012 | C | 2 | 14th Worc | 9 | 3-5 | Worcester | 3 | 5 | 09-011-000 | 09-011-000 | 01605-251 | 101 | 090110005 |
| 732002 | 3012 | 250277320 | Block 3012 | C | 2 | 14th Worc | 9 | 3-5 | Worcester | 3 | 5 | 09-011-000 | 09-011-000 | 01605-251 | 104 | 090110005 |
| 732002 | 3012 | 250277320 | Block 3012 | C | 2 | 14th Worc | 9 | 3-5 | Worcester | 3 | 5 | 09-011-000 | 09-011-000 | 01605-250 | 101 | 090110004 |
| 732002 | 3012 | 250277320 | Block 3012 | C | 2 | 14th Worc | 9 | 3-5 | Worcester | 3 | 5 | 39-014-001 | 39-014-001 | 01605-221 | 101 | 390140014 |
| 732002 | 3012 | 250277320 | Block 3012 | C | 2 | 14th Worc | 9 | 3-5 | Worcester | 3 | 5 | 39-014-001 | 39-014-001 | 01605-221 | 101 | 390140014 |
| 732002 | 3012 | 250277320 | Block 3012 | C | 2 | 14th Worc | 9 | 3-5 | Worcester | 3 | 5 | 39-014-001 | 39-014-001 | 01605-220 | 101 | 390140013 |
| 732002 | 3012 | 250277320 | Block 3012 | C | 2 | 14th Worc | 9 | 3-5 | Worcester | 3 | 5 | 39-014-001 | 39-014-001 | 01605-220 | 101 | 390140018 |
| 732002 | 2027 | 250277320 | Block 2027 | C | 2 | 14th Worc | 9 | 3-5 | Worcester | 3 | 5 | 39-016-005 | 39-016-005 | 01605 | 101 | 390160058 |
| 732002 | 2027 | 250277320 | Block 2027 | C | 2 | 14th Worc | 9 | 3-5 | Worcester | 3 | 5 | 39-016-005 | 39-016-005 | 01605 | 101 | 390160058 |
| 732002 | 2005 | 250277320 | Block 2005 | C | 2 | 14th Worc | 9 | 3-5 | Worcester | 3 | 5 | 46-016-000 | 46-016-000 | 01605-201 | 101 | 460160003 |
| 732002 | 3012 | 250277320 | Block 3012 | C | 2 | 14th Worc | 9 | 3-5 | Worcester | 3 | 5 | 39-014-001 | 39-014-001 | 01605-221 | 101 | 390140014 |
| 732002 | 2027 | 250277320 | Block 2027 | C | 2 | 14th Worc | 9 | 3-5 | Worcester | 3 | 5 | 39-015-005 | 39-015-005 | 01605-223 | 101 | 390150059 |
| 732002 | 2027 | 250277320 | Block 2027 | C | 2 | 14th Worc | 9 | 3-5 | Worcester | 3 | 5 | 39-016-005 | 39-016-005 | 01605-222 | 101 | 390160058 |
| 732002 | 2027 | 250277320 | Block 2027 | C | 2 | 14th Worc | 9 | 3-5 | Worcester | 3 | 5 | 39-016-005 | 39-016-005 | 01605-222 | 101 | 390160058 |
| 732002 | 2005 | 250277320 | Block 2005 | C | 2 | 14th Worc | 9 | 3-5 | Worcester | 3 | 5 | 46-016-000 | 46-016-000 | 01605-202 | 104 | 460160003 |
| 732002 | 3012 | 250277320 | Block 3012 | C | 2 | 14th Worc | 9 | 3-5 | Worcester | 3 | 5 | 39-013-001 | 39-013-001 | 01605-221 | 101 | 390130015 |
| 732002 | 2018 | 250277320 | Block 2018 | C | 2 | 14th Worc | 9 | 3-5 | Worcester | 3 | 5 | 46-015-65 | 46-015-65 | 01605-233 | 101 | 4601565-68 |
| 732002 | 2005 | 250277320 | Block 2005 | C | 2 | 14th Worc | 9 | 3-5 | Worcester | 3 | 5 | 46-016-26 | 46-016-26 | 01605-203 | 101 | 4601626-28 |
| 732002 | 2005 | 250277320 | Block 2005 | C | 2 | 14th Worc | 9 | 3-5 | Worcester | 3 | 5 | 46-016-000 | 46-016-000 | 01605-203 | 101 | 460160002 |
| 732002 | 2025 | 250277320 | Block 2025 | C | 2 | 14th Worc | 9 | 3-5 | Worcester | 3 | 5 | 39-012-006 | 39-012-006 | 01605-221 | 101 | 390120062 |
| 732002 | 2005 | 250277320 | Block 2005 | C | 2 | 14th Worc | 9 | 3-5 | Worcester | 3 | 5 | 46-016-29 | 46-016-29 | 01605-201 | 101 | 4601629-38 |
| 732002 | 2027 | 250277320 | Block 2027 | C | 2 | 14th Worc | 9 | 3-5 | Worcester | 3 | 5 | 39-016-005 | 39-016-005 | 01605 | 101 | 390160057 |
| 732002 | 2025 | 250277320 | Block 2025 | C | 2 | 14th Worc | 9 | 3-5 | Worcester | 3 | 5 | 39-012-006 | 39-012-006 | 01605-220 | 104 | 390120062 |
| 732002 | 3012 | 250277320 | Block 3012 | C | 2 | 14th Worc | 9 | 3-5 | Worcester | 3 | 5 | 39-013-001 | 39-013-001 | 01605-220 | 101 | 390130012 |
| 732002 | 2027 | 250277320 | Block 2027 | C | 2 | 14th Worc | 9 | 3-5 | Worcester | 3 | 5 | 39-016-005 | 39-016-005 | 94 | 101 | 390160059 |
| 732002 | 3012 | 250277320 | Block 3012 | C | 2 | 14th Worc | 9 | 3-5 | Worcester | 3 | 5 | 39-013-001 | 39-013-001 | 01605-220 | 101 | 390130012 |

| | | | | | | | | | | | | | | | | |
|--------|------|-----------|------------|---|---|-----------|---|------|-----------|---|----|------------|------------|-----------|-----|-----------|
| 732002 | 3012 | 250277320 | Block 3012 | C | 2 | 14th Worc | 9 | 3-5 | Worcester | 3 | 5 | 39-014-004 | 39-014-004 | 01605-221 | 104 | 390140042 |
| 732002 | 2027 | 250277320 | Block 2027 | C | 2 | 14th Worc | 9 | 3-5 | Worcester | 3 | 5 | 39-016-005 | 39-016-005 | 01605 | 101 | 390160059 |
| 732002 | 3012 | 250277320 | Block 3012 | C | 2 | 14th Worc | 9 | 3-5 | Worcester | 3 | 5 | 39-013-001 | 39-013-001 | 01605-221 | 101 | 390130015 |
| 732002 | 3012 | 250277320 | Block 3012 | C | 2 | 14th Worc | 9 | 3-5 | Worcester | 3 | 5 | 39-013-001 | 39-013-001 | 01605-221 | 104 | 390130015 |
| 732002 | 2018 | 250277320 | Block 2018 | C | 2 | 14th Worc | 9 | 3-5 | Worcester | 3 | 5 | 46-015-000 | 46-015-000 | 01605-201 | 101 | 460150006 |
| 732002 | 3012 | 250277320 | Block 3012 | C | 2 | 14th Worc | 9 | 3-5 | Worcester | 3 | 5 | 39-013-001 | 39-013-001 | 01605-221 | 101 | 390130015 |
| 732002 | 2027 | 250277320 | Block 2027 | C | 2 | 14th Worc | 9 | 3-5 | Worcester | 3 | 5 | 39-016-005 | 39-016-005 | 01605 | 101 | 390160058 |
| 732002 | 3012 | 250277320 | Block 3012 | C | 2 | 14th Worc | 9 | 3-5 | Worcester | 3 | 5 | 39-013-001 | 39-013-001 | 01605-220 | 101 | 390130011 |
| 732002 | 3012 | 250277320 | Block 3012 | C | 2 | 14th Worc | 9 | 3-5 | Worcester | 3 | 5 | 39-013-001 | 39-013-001 | 01605-220 | 101 | 390130012 |
| 732002 | 2027 | 250277320 | Block 2027 | C | 2 | 14th Worc | 9 | 3-5 | Worcester | 3 | 5 | 39-016-005 | 39-016-005 | 01605 | 101 | 390160057 |
| 732002 | 2018 | 250277320 | Block 2018 | C | 2 | 14th Worc | 9 | 3-5 | Worcester | 3 | 5 | 46-015-000 | 46-015-000 | 01604-101 | 132 | 460150005 |
| 732002 | 2027 | 250277320 | Block 2027 | C | 2 | 14th Worc | 9 | 3-5 | Worcester | 3 | 5 | 39-016-005 | 39-016-005 | 01605 | 130 | 390160057 |
| 731900 | 4001 | 250277319 | Block 4001 | B | 2 | 14th Worc | 9 | 3-5A | Worcester | 3 | 5A | 16-006-000 | 16-006-000 | 01605-285 | 105 | 160060002 |
| 731900 | 4001 | 250277319 | Block 4001 | B | 2 | 14th Worc | 9 | 3-5A | Worcester | 3 | 5A | 16-006-000 | 16-006-000 | 01605-286 | 105 | 160060005 |
| 731900 | 4001 | 250277319 | Block 4001 | B | 2 | 14th Worc | 9 | 3-5A | Worcester | 3 | 5A | 16-006-000 | 16-006-000 | 01605-286 | 105 | 160060005 |
| 731900 | 4001 | 250277319 | Block 4001 | B | 2 | 14th Worc | 9 | 3-5A | Worcester | 3 | 5A | 16-006-000 | 16-006-000 | 01605-285 | 104 | 160060002 |
| 731900 | 4001 | 250277319 | Block 4001 | B | 2 | 14th Worc | 9 | 3-5A | Worcester | 3 | 5A | 16-006-000 | 16-006-000 | 01605-286 | 104 | 160060005 |
| 731900 | 4001 | 250277319 | Block 4001 | B | 2 | 14th Worc | 9 | 3-5A | Worcester | 3 | 5A | 16-006-000 | 16-006-000 | 01605-285 | 104 | 160060002 |
| 731900 | 4001 | 250277319 | Block 4001 | B | 2 | 14th Worc | 9 | 3-5A | Worcester | 3 | 5A | 16-006-000 | 16-006-000 | 01605-285 | 104 | 160060002 |
| 731900 | 4001 | 250277319 | Block 4001 | B | 2 | 14th Worc | 9 | 3-5A | Worcester | 3 | 5A | 16-006-004 | 16-006-004 | 01605-286 | 104 | 160060048 |
| 731900 | 4001 | 250277319 | Block 4001 | B | 2 | 14th Worc | 9 | 3-5A | Worcester | 3 | 5A | 16-006-000 | 16-006-000 | 01605-286 | 105 | 160060004 |
| 731900 | 4001 | 250277319 | Block 4001 | B | 2 | 14th Worc | 9 | 3-5A | Worcester | 3 | 5A | 16-003-000 | 16-003-000 | 01605-286 | 101 | 160030002 |
| 731900 | 4001 | 250277319 | Block 4001 | B | 2 | 14th Worc | 9 | 3-5A | Worcester | 3 | 5A | 16-003-000 | 16-003-000 | 01605-286 | 101 | 160030002 |
| 731900 | 4001 | 250277319 | Block 4001 | B | 2 | 14th Worc | 9 | 3-5A | Worcester | 3 | 5A | 16-003-000 | 16-003-000 | 01605-285 | 104 | 160030001 |
| 731900 | 4001 | 250277319 | Block 4001 | B | 2 | 14th Worc | 9 | 3-5A | Worcester | 3 | 5A | 16-003-000 | 16-003-000 | 01605-286 | 101 | 160030002 |
| 731900 | 4001 | 250277319 | Block 4001 | B | 2 | 14th Worc | 9 | 3-5A | Worcester | 3 | 5A | 16-003-000 | 16-003-000 | 01605-285 | 104 | 160030001 |
| 731900 | 4001 | 250277319 | Block 4001 | B | 2 | 14th Worc | 9 | 3-5A | Worcester | 3 | 5A | 16-003-000 | 16-003-000 | 01605-285 | 105 | 160030002 |
| 730401 | 1021 | 250277304 | Block 1021 | A | 1 | 14th Worc | 9 | 2-6 | Worcester | 2 | 6 | 36-036-001 | 36-036-001 | 01606-184 | 104 | 360360015 |
| 730401 | 1021 | 250277304 | Block 1021 | A | 1 | 14th Worc | 9 | 2-6 | Worcester | 2 | 6 | 36-036-000 | 36-036-000 | 01606-184 | 101 | 360360001 |
| 730200 | 5003 | 250277302 | Block 5003 | A | 1 | 14th Worc | 9 | 2-6 | Worcester | 2 | 6 | 36-025-001 | 36-025-001 | 01606-182 | 101 | 360250011 |
| 730200 | 5003 | 250277302 | Block 5003 | A | 1 | 14th Worc | 9 | 2-6 | Worcester | 2 | 6 | 36-025-001 | 36-025-001 | 01606-186 | 101 | 360250012 |
| 730200 | 5003 | 250277302 | Block 5003 | A | 1 | 14th Worc | 9 | 2-6 | Worcester | 2 | 6 | 36-025-001 | 36-025-001 | 01606-182 | 101 | 360250010 |
| 730200 | 3003 | 250277302 | Block 3003 | A | 1 | 14th Worc | 9 | 2-6 | Worcester | 2 | 6 | 36-003-000 | 36-003-000 | 01606-162 | 101 | 360030007 |
| 730200 | 3004 | 250277302 | Block 3004 | A | 1 | 14th Worc | 9 | 2-6 | Worcester | 2 | 6 | 36-001-000 | 36-001-000 | 01606-161 | 101 | 360010005 |

| | | | | | | | | | | | | | | | | |
|--------|------|-----------|------------|---|---|-----------|---|-------|-----------|----|----|------------|------------|-----------|-----|------------|
| 730200 | 3004 | 250277302 | Block 3004 | A | 1 | 14th Worc | 9 | 2-6 | Worcester | 2 | 6 | 36-003-000 | 36-003-000 | 01606-160 | 101 | 360030002 |
| 732002 | 3017 | 250277320 | Block 3017 | C | 2 | 14th Worc | 9 | 3-5 | Worcester | 3 | 5 | 57-005-000 | 57-005-000 | 01605 | 935 | 570050000 |
| 732002 | 3017 | 250277320 | Block 3017 | C | 2 | 14th Worc | 9 | 3-5 | Worcester | 3 | 5 | 57-005-002 | 57-005-002 | 01604 | 920 | 57005002B |
| 732002 | 2027 | 250277320 | Block 2027 | C | 2 | 14th Worc | 9 | 3-5 | Worcester | 3 | 5 | 39-015-005 | 39-015-005 | 01605-223 | 101 | 390150057 |
| 731900 | 4001 | 250277319 | Block 4001 | B | 2 | 14th Worc | 9 | 3-5A | Worcester | 3 | 5A | 16-006-000 | 16-006-000 | 01605-285 | 105 | 160060002 |
| 731900 | 4001 | 250277319 | Block 4001 | B | 2 | 14th Worc | 9 | 3-5A | Worcester | 3 | 5A | 16-006-000 | 16-006-000 | 01605-286 | 104 | 160060005 |
| 731900 | 4001 | 250277319 | Block 4001 | B | 2 | 14th Worc | 9 | 3-5A | Worcester | 3 | 5A | 16-006-002 | 16-006-002 | 01605-286 | 105 | 160060023 |
| 731900 | 4001 | 250277319 | Block 4001 | B | 2 | 14th Worc | 9 | 3-5A | Worcester | 3 | 5A | 16-003-000 | 16-003-000 | 01605-286 | 101 | 160030002 |
| 731400 | 4010 | 250277314 | Block 4010 | B | 4 | 15th Worc | 9 | 10-4A | Worcester | 10 | 4A | 06-023-000 | 06-023-000 | 01610-320 | 101 | 060230002 |
| 731400 | 4010 | 250277314 | Block 4010 | B | 4 | 15th Worc | 9 | 10-4A | Worcester | 10 | 4A | 06-023-000 | 06-023-000 | 01610-325 | 105 | 060230002 |
| 730600 | 5002 | 250277306 | Block 5002 | A | 2 | 14th Worc | 9 | 3-3 | Worcester | 3 | 3 | 20-030-000 | 20-030-000 | 01605-121 | 101 | 200300001 |
| 730600 | 5002 | 250277306 | Block 5002 | A | 2 | 14th Worc | 9 | 3-3 | Worcester | 3 | 3 | 20-030-000 | 20-030-000 | 01605-121 | 101 | 200300001 |
| 730500 | 1010 | 250277305 | Block 1010 | A | 2 | 14th Worc | 9 | 3-3 | Worcester | 3 | 3 | 13-007-000 | 13-007-000 | 01606-271 | 101 | 130070000 |
| 730500 | 1010 | 250277305 | Block 1010 | A | 2 | 14th Worc | 9 | 3-3 | Worcester | 3 | 3 | 13-007-000 | 13-007-000 | 01606-271 | 105 | 130070001 |
| 730500 | 1010 | 250277305 | Block 1010 | A | 2 | 14th Worc | 9 | 3-3 | Worcester | 3 | 3 | 13-007-000 | 13-007-000 | 01606-275 | 105 | 130070000 |
| 732002 | 3012 | 250277320 | Block 3012 | C | 2 | 14th Worc | 9 | 3-5 | Worcester | 3 | 5 | 09-011-000 | 09-011-000 | 01605-251 | 101 | 090110005 |
| 732002 | 3012 | 250277320 | Block 3012 | C | 2 | 14th Worc | 9 | 3-5 | Worcester | 3 | 5 | 09-011-000 | 09-011-000 | 01605-250 | 101 | 090110004 |
| 732002 | 2018 | 250277320 | Block 2018 | C | 2 | 14th Worc | 9 | 3-5 | Worcester | 3 | 5 | 46-015-52 | 46-015-52 | 01605-231 | 104 | 4601552-5 |
| 732002 | 3012 | 250277320 | Block 3012 | C | 2 | 14th Worc | 9 | 3-5 | Worcester | 3 | 5 | 39-014-001 | 39-014-001 | 01605-220 | 101 | 390140013 |
| 732002 | 3012 | 250277320 | Block 3012 | C | 2 | 14th Worc | 9 | 3-5 | Worcester | 3 | 5 | 39-014-001 | 39-014-001 | 01605-221 | 101 | 390140014 |
| 732002 | 2027 | 250277320 | Block 2027 | C | 2 | 14th Worc | 9 | 3-5 | Worcester | 3 | 5 | 39-016-005 | 39-016-005 | 01605 | 101 | 390160059 |
| 732002 | 2027 | 250277320 | Block 2027 | C | 2 | 14th Worc | 9 | 3-5 | Worcester | 3 | 5 | 39-016-005 | 39-016-005 | 01605 | 101 | 390160057 |
| 732001 | 1003 | 250277320 | Block 1003 | B | 1 | 14th Worc | 9 | 2-6A | Worcester | 2 | 6A | 52-INX-000 | 52-INX-000 | 01605-350 | 970 | 52INX0001. |
| 732001 | 1003 | 250277320 | Block 1003 | B | 1 | 14th Worc | 9 | 2-6A | Worcester | 2 | 6A | 52-INX-000 | 52-INX-000 | 01605-350 | 970 | 52INX0001. |
| 732001 | 1003 | 250277320 | Block 1003 | B | 1 | 14th Worc | 9 | 2-6A | Worcester | 2 | 6A | 52-INX-000 | 52-INX-000 | 01605-350 | 970 | 52INX0001. |
| 732001 | 1003 | 250277320 | Block 1003 | B | 1 | 14th Worc | 9 | 2-6A | Worcester | 2 | 6A | 52-INX-000 | 52-INX-000 | 01605-350 | 970 | 52INX0001. |
| 732001 | 1003 | 250277320 | Block 1003 | B | 1 | 14th Worc | 9 | 2-6A | Worcester | 2 | 6A | 52-INX-000 | 52-INX-000 | 01605-350 | 970 | 52INX0001. |
| 732001 | 1003 | 250277320 | Block 1003 | B | 1 | 14th Worc | 9 | 2-6A | Worcester | 2 | 6A | 52-INX-000 | 52-INX-000 | 01605-350 | 970 | 52INX0001. |
| 731900 | 4001 | 250277319 | Block 4001 | B | 2 | 14th Worc | 9 | 3-5A | Worcester | 3 | 5A | 16-003-000 | 16-003-000 | 01605-285 | 105 | 160030002 |
| 731900 | 4001 | 250277319 | Block 4001 | B | 2 | 14th Worc | 9 | 3-5A | Worcester | 3 | 5A | 16-003-000 | 16-003-000 | 01605-285 | 105 | 160030002 |
| 731400 | 4010 | 250277314 | Block 4010 | B | 4 | 15th Worc | 9 | 10-4A | Worcester | 10 | 4A | 06-023-000 | 06-023-000 | 01610-325 | 101 | 060230002 |
| 731400 | 4010 | 250277314 | Block 4010 | B | 4 | 15th Worc | 9 | 10-4A | Worcester | 10 | 4A | 06-023-000 | 06-023-000 | 01610-135 | 111 | 060230004 |
| 731400 | 4010 | 250277314 | Block 4010 | B | 4 | 15th Worc | 9 | 10-4A | Worcester | 10 | 4A | 06-023-000 | 06-023-000 | 01610-135 | 104 | 060230002 |
| 731400 | 4010 | 250277314 | Block 4010 | B | 4 | 15th Worc | 9 | 10-4A | Worcester | 10 | 4A | 06-023-000 | 06-023-000 | 01610-135 | 104 | 060230002 |

| | | | | | | | | | | | | | | | | |
|--------|------|-----------|------------|---|---|-----------|---|-------|-----------|----|----|------------|--------------|-----------|-----|------------|
| 731400 | 4002 | 250277314 | Block 4002 | B | 4 | 15th Worc | 9 | 10-4A | Worcester | 10 | 4A | 06-013-000 | 06-013-000 | 01610-241 | 101 | 060130002 |
| 731400 | 4002 | 250277314 | Block 4002 | B | 4 | 15th Worc | 9 | 10-4A | Worcester | 10 | 4A | 06-013-000 | 06-013-000 | 01610-241 | 104 | 060130002 |
| 731400 | 4002 | 250277314 | Block 4002 | B | 4 | 15th Worc | 9 | 10-4A | Worcester | 10 | 4A | 06-013-000 | 06-013-000 | 01610-241 | 105 | 060130002 |
| 731400 | 4002 | 250277314 | Block 4002 | B | 4 | 15th Worc | 9 | 10-4A | Worcester | 10 | 4A | 06-013-000 | 06-013-000 | 01610-241 | 105 | 060130003 |
| 731400 | 4002 | 250277314 | Block 4002 | B | 4 | 15th Worc | 9 | 10-4A | Worcester | 10 | 4A | 06-013-000 | 06-013-000 | 01610-241 | 105 | 060130004 |
| 731400 | 4005 | 250277314 | Block 4005 | B | 4 | 15th Worc | 9 | 10-4A | Worcester | 10 | 4A | 06-019-049 | 06-019-049 | 016 | 101 | 06019049-3 |
| 731400 | 4005 | 250277314 | Block 4005 | B | 4 | 15th Worc | 9 | 10-4A | Worcester | 10 | 4A | 06-019-000 | 06-019-000 | 01610-244 | 131 | 060190004 |
| 731400 | 4005 | 250277314 | Block 4005 | B | 4 | 15th Worc | 9 | 10-4A | Worcester | 10 | 4A | 06-019-000 | 06-019-000 | 01610-325 | 337 | 060190002 |
| 730200 | 5003 | 250277302 | Block 5003 | A | 1 | 14th Worc | 9 | 2-6 | Worcester | 2 | 6 | 36-025-001 | 36-025-001 | 01606-182 | 101 | 360250010 |
| 730200 | 3008 | 250277302 | Block 3008 | A | 1 | 14th Worc | 9 | 2-6 | Worcester | 2 | 6 | 36-008-000 | 36-008-000 | 01606-176 | 101 | 360080005 |
| 730200 | 3010 | 250277302 | Block 3010 | A | 1 | 14th Worc | 9 | 2-6 | Worcester | 2 | 6 | 36-022-000 | 36-022-000 | 01606-166 | 101 | 360220000 |
| 730200 | 3003 | 250277302 | Block 3003 | A | 1 | 14th Worc | 9 | 2-6 | Worcester | 2 | 6 | 36-003-000 | 36-003-000 | 01606-160 | 101 | 360030004 |
| 730200 | 3003 | 250277302 | Block 3003 | A | 1 | 14th Worc | 9 | 2-6 | Worcester | 2 | 6 | 36-003-000 | 36-003-000 | 01606-160 | 101 | 360030004 |
| 730200 | 3006 | 250277302 | Block 3006 | A | 1 | 14th Worc | 9 | 2-6 | Worcester | 2 | 6 | 36-005-001 | 36-005-001 | 01606-313 | 101 | 360050014 |
| 730200 | 3010 | 250277302 | Block 3010 | A | 1 | 14th Worc | 9 | 2-6 | Worcester | 2 | 6 | 36-022-000 | 36-022-000 | 01606-166 | 101 | 360220001 |
| 730200 | 3009 | 250277302 | Block 3009 | A | 1 | 14th Worc | 9 | 2-6 | Worcester | 2 | 6 | 36-009-001 | 36-009-001 | 01606-161 | 101 | 360090013 |
| 730200 | 2012 | 250277302 | Block 2012 | A | 1 | 14th Worc | 9 | 2-6 | Worcester | 2 | 6 | 36-021-000 | 36-021-000 | 01606-166 | 101 | 360210005 |
| 730200 | 2011 | 250277302 | Block 2011 | A | 1 | 14th Worc | 9 | 2-6 | Worcester | 2 | 6 | 36-019-000 | 36-019-000 | 01606-156 | 101 | 360190004 |
| 730200 | 2008 | 250277302 | Block 2008 | A | 1 | 14th Worc | 9 | 2-6 | Worcester | 2 | 6 | 36-016-001 | 36-016-001 | 01606-165 | 101 | 360160013 |
| 730200 | 3002 | 250277302 | Block 3002 | A | 1 | 14th Worc | 9 | 2-6 | Worcester | 2 | 6 | 36-002-001 | 36-002-001 | 01606-163 | 101 | 360020010 |
| 730200 | 3003 | 250277302 | Block 3003 | A | 1 | 14th Worc | 9 | 2-6 | Worcester | 2 | 6 | 36-002-000 | 36-002-000 | 01606-163 | 101 | 360020008 |
| 730200 | 2005 | 250277302 | Block 2005 | A | 1 | 14th Worc | 9 | 2-6 | Worcester | 2 | 6 | 36-016-002 | 36-016-002 | 01606-164 | 101 | 360160023 |
| 730200 | 3009 | 250277302 | Block 3009 | A | 1 | 14th Worc | 9 | 2-6 | Worcester | 2 | 6 | 36-009-120 | 36-009-120 | 01606 | 101 | 36009120-3 |
| 730600 | 5002 | 250277306 | Block 5002 | A | 2 | 14th Worc | 9 | 3-3 | Worcester | 3 | 3 | CO-NDO-02 | 20-030-469 | 01605 | 102 | 20030469-3 |
| 732002 | 3012 | 250277320 | Block 3012 | C | 2 | 14th Worc | 9 | 3-5 | Worcester | 3 | 5 | 57-003-000 | 57-003-00003 | | 932 | 570030000 |
| 732002 | 3012 | 250277320 | Block 3012 | C | 2 | 14th Worc | 9 | 3-5 | Worcester | 3 | 5 | 57-003-000 | 57-003-00003 | | 932 | 570030000 |
| 732002 | 3012 | 250277320 | Block 3012 | C | 2 | 14th Worc | 9 | 3-5 | Worcester | 3 | 5 | 09-018-004 | 09-018-004 | 01605 | 101 | 090180048 |
| 732002 | 2027 | 250277320 | Block 2027 | C | 2 | 14th Worc | 9 | 3-5 | Worcester | 3 | 5 | 39-016-005 | 39-016-005 | 01605 | 101 | 390160057 |
| 732002 | 2025 | 250277320 | Block 2025 | C | 2 | 14th Worc | 9 | 3-5 | Worcester | 3 | 5 | 39-012-006 | 39-012-006 | 01605-221 | 101 | 390120062 |
| 732002 | 2027 | 250277320 | Block 2027 | C | 2 | 14th Worc | 9 | 3-5 | Worcester | 3 | 5 | 39-016-005 | 39-016-005 | 01605 | 957 | 390160057 |
| 732002 | 3003 | 250277320 | Block 3003 | C | 2 | 14th Worc | 9 | 3-5 | Worcester | 3 | 5 | 57-004-000 | 57-004-000 | 01604-167 | 914 | 570040000 |
| 730500 | 2012 | 250277305 | Block 2012 | B | 2 | 14th Worc | 9 | 3-3A | Worcester | 3 | 3A | 09-029-4A | 09-029-4A | 01605-321 | 112 | 090294A+5 |
| 730500 | 2012 | 250277305 | Block 2012 | B | 2 | 14th Worc | 9 | 3-3A | Worcester | 3 | 3A | 09-029-4A | 09-029-4A | 01605-321 | 112 | 090294A+5 |
| 730500 | 2012 | 250277305 | Block 2012 | B | 2 | 14th Worc | 9 | 3-3A | Worcester | 3 | 3A | 09-029-4A | 09-029-4A | 01605-321 | 112 | 090294A+5 |

| | | | | | | | | | | | | | | | | |
|--------|------|-----------|------------|---|---|-----------|---|-------|-----------|----|----|-----------|-----------|-----------|-----|-----------|
| 730500 | 3025 | 250277305 | Block 3025 | B | 2 | 14th Worc | 9 | 3-3A | Worcester | 3 | 3A | 13-030-00 | 13-030-00 | 01605-390 | 334 | 13030001+ |
| 730500 | 2012 | 250277305 | Block 2012 | B | 2 | 14th Worc | 9 | 3-3A | Worcester | 3 | 3A | 13-031-1A | 13-031-1A | 01606-289 | 400 | 130311A+1 |
| 731900 | 4003 | 250277319 | Block 4003 | B | 2 | 14th Worc | 9 | 3-5A | Worcester | 3 | 5A | 16-006-00 | 16-006-00 | 01605-286 | 105 | 16006003+ |
| 731900 | 4003 | 250277319 | Block 4003 | B | 2 | 14th Worc | 9 | 3-5A | Worcester | 3 | 5A | 16-003-11 | 16-003-11 | 01605-280 | 104 | 1600311+1 |
| 731900 | 4003 | 250277319 | Block 4003 | B | 2 | 14th Worc | 9 | 3-5A | Worcester | 3 | 5A | 16-003-16 | 16-003-16 | 01605-280 | 101 | 1600316+1 |
| 731400 | 4012 | 250277314 | Block 4012 | B | 4 | 15th Worc | 9 | 10-4A | Worcester | 10 | 4A | 06-023-05 | 06-023-05 | 01610-135 | 111 | 0602305+5 |
| 731400 | 4012 | 250277314 | Block 4012 | B | 4 | 15th Worc | 9 | 10-4A | Worcester | 10 | 4A | 06-023-05 | 06-023-05 | 01610-135 | 111 | 0602305+5 |
| 731400 | 4001 | 250277314 | Block 4001 | B | 4 | 15th Worc | 9 | 10-4A | Worcester | 10 | 4A | 06-013-15 | 06-013-15 | 01610-241 | 105 | 0601315+6 |
| 731400 | 4002 | 250277314 | Block 4002 | B | 4 | 15th Worc | 9 | 10-4A | Worcester | 10 | 4A | 06-013-23 | 06-013-23 | 01610-241 | 424 | 0601323+4 |
| 731400 | 4002 | 250277314 | Block 4002 | B | 4 | 15th Worc | 9 | 10-4A | Worcester | 10 | 4A | 06-013-23 | 06-013-23 | 01610-241 | 424 | 0601323+4 |
| 731400 | 4002 | 250277314 | Block 4002 | B | 4 | 15th Worc | 9 | 10-4A | Worcester | 10 | 4A | 06-013-23 | 06-013-23 | 01610-241 | 424 | 0601323+4 |
| 730200 | 5016 | 250277302 | Block 5016 | A | 1 | 14th Worc | 9 | 2-6 | Worcester | 2 | 6 | 36-032-00 | 36-032-00 | 01606-181 | 101 | 360320025 |
| 730200 | 5001 | 250277302 | Block 5001 | A | 1 | 14th Worc | 9 | 2-6 | Worcester | 2 | 6 | 36-027-55 | 36-027-55 | 01606-180 | 104 | 3602755+5 |
| 730200 | 5001 | 250277302 | Block 5001 | A | 1 | 14th Worc | 9 | 2-6 | Worcester | 2 | 6 | 36-027-55 | 36-027-55 | 01606-180 | 104 | 3602755+5 |
| 730200 | 5016 | 250277302 | Block 5016 | A | 1 | 14th Worc | 9 | 2-6 | Worcester | 2 | 6 | 36-032-00 | 36-032-00 | 01606-180 | 101 | 360320024 |
| 732001 | 2000 | 250277320 | Block 2000 | A | 1 | 14th Worc | 9 | 2-6 | Worcester | 2 | 6 | 36-034-00 | 36-034-00 | 01606-186 | 101 | 360340000 |
| 730200 | 5004 | 250277302 | Block 5004 | A | 1 | 14th Worc | 9 | 2-6 | Worcester | 2 | 6 | 36-024-73 | 36-024-73 | 01606-181 | 101 | 3602473+7 |
| 730200 | 5001 | 250277302 | Block 5001 | A | 1 | 14th Worc | 9 | 2-6 | Worcester | 2 | 6 | 36-027-75 | 36-027-75 | 01606-181 | 104 | 3602775+7 |
| 730200 | 5001 | 250277302 | Block 5001 | A | 1 | 14th Worc | 9 | 2-6 | Worcester | 2 | 6 | 36-027-75 | 36-027-75 | 01606-181 | 104 | 3602775+7 |
| 730200 | 5004 | 250277302 | Block 5004 | A | 1 | 14th Worc | 9 | 2-6 | Worcester | 2 | 6 | 36-024-00 | 36-024-00 | 01606-182 | 101 | 360240009 |
| 730200 | 5001 | 250277302 | Block 5001 | A | 1 | 14th Worc | 9 | 2-6 | Worcester | 2 | 6 | 36-027-57 | 36-027-57 | 01606-180 | 104 | 3602757+5 |
| 730200 | 5001 | 250277302 | Block 5001 | A | 1 | 14th Worc | 9 | 2-6 | Worcester | 2 | 6 | 36-027-57 | 36-027-57 | 01606-180 | 104 | 3602757+5 |
| 730200 | 5001 | 250277302 | Block 5001 | A | 1 | 14th Worc | 9 | 2-6 | Worcester | 2 | 6 | 36-027-85 | 36-027-85 | 01606-181 | 104 | 3602785+8 |
| 730200 | 5001 | 250277302 | Block 5001 | A | 1 | 14th Worc | 9 | 2-6 | Worcester | 2 | 6 | 36-027-85 | 36-027-85 | 01606-181 | 104 | 3602785+8 |
| 730200 | 5001 | 250277302 | Block 5001 | A | 1 | 14th Worc | 9 | 2-6 | Worcester | 2 | 6 | 36-027-77 | 36-027-77 | 01606-181 | 104 | 3602777+7 |
| 730200 | 5001 | 250277302 | Block 5001 | A | 1 | 14th Worc | 9 | 2-6 | Worcester | 2 | 6 | 36-027-77 | 36-027-77 | 01606-181 | 104 | 3602777+7 |
| 730200 | 5001 | 250277302 | Block 5001 | A | 1 | 14th Worc | 9 | 2-6 | Worcester | 2 | 6 | 36-027-67 | 36-027-67 | 01606-180 | 104 | 3602767+6 |
| 730200 | 5001 | 250277302 | Block 5001 | A | 1 | 14th Worc | 9 | 2-6 | Worcester | 2 | 6 | 36-027-67 | 36-027-67 | 01606-180 | 104 | 3602767+6 |
| 730200 | 5001 | 250277302 | Block 5001 | A | 1 | 14th Worc | 9 | 2-6 | Worcester | 2 | 6 | 36-027-87 | 36-027-87 | 01606-181 | 104 | 3602787+8 |
| 730200 | 5001 | 250277302 | Block 5001 | A | 1 | 14th Worc | 9 | 2-6 | Worcester | 2 | 6 | 36-027-87 | 36-027-87 | 01606-181 | 104 | 3602787+8 |
| 732001 | 2000 | 250277320 | Block 2000 | A | 1 | 14th Worc | 9 | 2-6 | Worcester | 2 | 6 | 36-026-00 | 36-026-00 | 01606-180 | 104 | 360260015 |
| 732001 | 2000 | 250277320 | Block 2000 | A | 1 | 14th Worc | 9 | 2-6 | Worcester | 2 | 6 | 36-026-00 | 36-026-00 | 01606-180 | 104 | 360260015 |
| 730200 | 5001 | 250277302 | Block 5001 | A | 1 | 14th Worc | 9 | 2-6 | Worcester | 2 | 6 | 36-027-69 | 36-027-69 | 01606-180 | 104 | 3602769+7 |
| 730200 | 5001 | 250277302 | Block 5001 | A | 1 | 14th Worc | 9 | 2-6 | Worcester | 2 | 6 | 36-027-69 | 36-027-69 | 01606-180 | 104 | 3602769+7 |

| | | | | | | | | | | | | | | | | |
|--------|------|-----------|------------|---|---|-----------|---|-----|-----------|---|---|-----------|--------------|-----------|-----|------------|
| 730200 | 5001 | 250277302 | Block 5001 | A | 1 | 14th Worc | 9 | 2-6 | Worcester | 2 | 6 | 36-027-61 | 36-027-61 | 01606-180 | 104 | 3602761+6 |
| 730200 | 5001 | 250277302 | Block 5001 | A | 1 | 14th Worc | 9 | 2-6 | Worcester | 2 | 6 | 36-027-61 | 36-027-61 | 01606-180 | 104 | 3602761+6 |
| 730200 | 5001 | 250277302 | Block 5001 | A | 1 | 14th Worc | 9 | 2-6 | Worcester | 2 | 6 | 36-027-89 | 36-027-89 | 01606-181 | 104 | 3602789+9 |
| 730200 | 5001 | 250277302 | Block 5001 | A | 1 | 14th Worc | 9 | 2-6 | Worcester | 2 | 6 | 36-027-89 | 36-027-89 | 01606-181 | 104 | 3602789+9 |
| 730200 | 5001 | 250277302 | Block 5001 | A | 1 | 14th Worc | 9 | 2-6 | Worcester | 2 | 6 | 36-026-71 | 36-026-71 | 01606-180 | 104 | 3602671+7 |
| 730200 | 5001 | 250277302 | Block 5001 | A | 1 | 14th Worc | 9 | 2-6 | Worcester | 2 | 6 | 36-026-71 | 36-026-71 | 01606-180 | 104 | 3602671+7 |
| 732001 | 2000 | 250277320 | Block 2000 | A | 1 | 14th Worc | 9 | 2-6 | Worcester | 2 | 6 | 36-027-00 | 36-027-00 | 01606-180 | 104 | 360270014 |
| 732001 | 2000 | 250277320 | Block 2000 | A | 1 | 14th Worc | 9 | 2-6 | Worcester | 2 | 6 | 36-027-00 | 36-027-00 | 01606-180 | 104 | 360270014 |
| 730200 | 5001 | 250277302 | Block 5001 | A | 1 | 14th Worc | 9 | 2-6 | Worcester | 2 | 6 | 36-027-81 | 36-027-81 | 01606-181 | 104 | 3602781+8 |
| 730200 | 5001 | 250277302 | Block 5001 | A | 1 | 14th Worc | 9 | 2-6 | Worcester | 2 | 6 | 36-027-81 | 36-027-81 | 01606-181 | 104 | 3602781+8 |
| 730200 | 5001 | 250277302 | Block 5001 | A | 1 | 14th Worc | 9 | 2-6 | Worcester | 2 | 6 | 36-027-79 | 36-027-79 | 01606-181 | 104 | 3602779+8 |
| 730200 | 5001 | 250277302 | Block 5001 | A | 1 | 14th Worc | 9 | 2-6 | Worcester | 2 | 6 | 36-027-79 | 36-027-79 | 01606-181 | 104 | 3602779+8 |
| 730200 | 5004 | 250277302 | Block 5004 | A | 1 | 14th Worc | 9 | 2-6 | Worcester | 2 | 6 | 36-024-75 | 36-024-75 | 01606-181 | 101 | 3602475+7 |
| 730200 | 5001 | 250277302 | Block 5001 | A | 1 | 14th Worc | 9 | 2-6 | Worcester | 2 | 6 | 36-027-63 | 36-027-63 | 01606-180 | 104 | 3602763+6 |
| 730200 | 5001 | 250277302 | Block 5001 | A | 1 | 14th Worc | 9 | 2-6 | Worcester | 2 | 6 | 36-027-63 | 36-027-63 | 01606-180 | 104 | 3602763+6 |
| 730200 | 5001 | 250277302 | Block 5001 | A | 1 | 14th Worc | 9 | 2-6 | Worcester | 2 | 6 | 36-027-83 | 36-027-83 | 01606-181 | 104 | 3602783+8 |
| 730200 | 5001 | 250277302 | Block 5001 | A | 1 | 14th Worc | 9 | 2-6 | Worcester | 2 | 6 | 36-027-83 | 36-027-83 | 01606-181 | 104 | 3602783+8 |
| 730200 | 5004 | 250277302 | Block 5004 | A | 1 | 14th Worc | 9 | 2-6 | Worcester | 2 | 6 | 36-024-88 | 36-024-88 | 01606-182 | 101 | 3602488+8 |
| 730200 | 5004 | 250277302 | Block 5004 | A | 1 | 14th Worc | 9 | 2-6 | Worcester | 2 | 6 | 36-024-85 | 36-024-85 | 01606-175 | 101 | 3602485+8 |
| 730200 | 5001 | 250277302 | Block 5001 | A | 1 | 14th Worc | 9 | 2-6 | Worcester | 2 | 6 | 36-027-65 | 36-027-65 | 01606-180 | 101 | 3602765+6 |
| 730200 | 3001 | 250277302 | Block 3001 | A | 1 | 14th Worc | 9 | 2-6 | Worcester | 2 | 6 | 36-003-00 | 36-003-00 | 01606-165 | 101 | 360030021 |
| 732001 | 2000 | 250277320 | Block 2000 | A | 1 | 14th Worc | 9 | 2-6 | Worcester | 2 | 6 | 52-INX-00 | 52-INX-00004 | | 932 | 52INX0000. |
| 730200 | 3001 | 250277302 | Block 3001 | A | 1 | 14th Worc | 9 | 2-6 | Worcester | 2 | 6 | 36-003-00 | 36-003-00 | 01606 | 101 | 360030020 |
| 730200 | 3001 | 250277302 | Block 3001 | A | 1 | 14th Worc | 9 | 2-6 | Worcester | 2 | 6 | 36-021-00 | 36-021-00 | 01606-166 | 101 | 360210002 |
| 730200 | 3001 | 250277302 | Block 3001 | A | 1 | 14th Worc | 9 | 2-6 | Worcester | 2 | 6 | 36-021-00 | 36-021-00 | 01606-166 | 101 | 360210016 |
| 730200 | 3001 | 250277302 | Block 3001 | A | 1 | 14th Worc | 9 | 2-6 | Worcester | 2 | 6 | 36-021-00 | 36-021-00 | 01606-166 | 101 | 360210002 |
| 730200 | 5001 | 250277302 | Block 5001 | A | 1 | 14th Worc | 9 | 2-6 | Worcester | 2 | 6 | 36-026-95 | 36-026-95 | 01606-175 | 101 | 3602695+9 |
| 730200 | 5004 | 250277302 | Block 5004 | A | 1 | 14th Worc | 9 | 2-6 | Worcester | 2 | 6 | 36-024-79 | 36-024-79 | 01606-181 | 101 | 3602479+8 |
| 730200 | 3001 | 250277302 | Block 3001 | A | 1 | 14th Worc | 9 | 2-6 | Worcester | 2 | 6 | 36-021-00 | 36-021-00 | 01606-166 | 101 | 360210002 |
| 730200 | 3001 | 250277302 | Block 3001 | A | 1 | 14th Worc | 9 | 2-6 | Worcester | 2 | 6 | 36-021-00 | 36-021-00 | 01606-166 | 101 | 360210001 |
| 730200 | 3001 | 250277302 | Block 3001 | A | 1 | 14th Worc | 9 | 2-6 | Worcester | 2 | 6 | 36-021-19 | 36-021-19 | 01606-166 | 101 | 3602119+2 |
| 732001 | 2000 | 250277320 | Block 2000 | A | 1 | 14th Worc | 9 | 2-6 | Worcester | 2 | 6 | 52-007-02 | 52-007-02 | 016 | 930 | 5200702+2 |
| 730500 | 3018 | 250277305 | Block 3018 | A | 2 | 14th Worc | 9 | 3-3 | Worcester | 3 | 3 | 20-025-D3 | 20-025-D3 | 01605-121 | 104 | 20025D3+C |
| 730500 | 3018 | 250277305 | Block 3018 | A | 2 | 14th Worc | 9 | 3-3 | Worcester | 3 | 3 | 20-025-D3 | 20-025-D3 | 01605-121 | 104 | 20025D3+C |

| | | | | | | | | | | | | | | | | |
|--------|------|-----------|------------|---|---|-----------|---|-----|-----------|---|---|------------|--------------|-----------|-----|-----------|
| 730500 | 3018 | 250277305 | Block 3018 | A | 2 | 14th Worc | 9 | 3-3 | Worcester | 3 | 3 | 20-024-03 | 20-024-03 | 01605-129 | 340 | 2002403+4 |
| 730500 | 3018 | 250277305 | Block 3018 | A | 2 | 14th Worc | 9 | 3-3 | Worcester | 3 | 3 | 20-024-11 | 20-024-11 | 01605-120 | 101 | 2002411+1 |
| 730500 | 3018 | 250277305 | Block 3018 | A | 2 | 14th Worc | 9 | 3-3 | Worcester | 3 | 3 | 20-024-13 | 20-024-13 | 01605-120 | 101 | 2002413+1 |
| 730500 | 3018 | 250277305 | Block 3018 | A | 2 | 14th Worc | 9 | 3-3 | Worcester | 3 | 3 | 20-024-01 | 20-024-01 | 01605-129 | 332 | 2002401+0 |
| 730500 | 3018 | 250277305 | Block 3018 | A | 2 | 14th Worc | 9 | 3-3 | Worcester | 3 | 3 | 20-024-28 | 20-024-28+29 | | 101 | 2002428+2 |
| 730500 | 3018 | 250277305 | Block 3018 | A | 2 | 14th Worc | 9 | 3-3 | Worcester | 3 | 3 | 20-025-2A | 20-025-2A | 01605-120 | 112 | 200252A+3 |
| 730500 | 3018 | 250277305 | Block 3018 | A | 2 | 14th Worc | 9 | 3-3 | Worcester | 3 | 3 | 20-025-2A | 20-025-2A | 01605-120 | 112 | 200252A+3 |
| 730500 | 3018 | 250277305 | Block 3018 | A | 2 | 14th Worc | 9 | 3-3 | Worcester | 3 | 3 | 20-025-2A | 20-025-2A | 01605-120 | 112 | 200252A+3 |
| 730500 | 3018 | 250277305 | Block 3018 | A | 2 | 14th Worc | 9 | 3-3 | Worcester | 3 | 3 | 20-024-21 | 20-024-21 | 01605-120 | 101 | 2002421+4 |
| 730500 | 3018 | 250277305 | Block 3018 | A | 2 | 14th Worc | 9 | 3-3 | Worcester | 3 | 3 | 20-024-005 | 20-024-005 | 01606-280 | 333 | 20024005+ |
| 730500 | 3018 | 250277305 | Block 3018 | A | 2 | 14th Worc | 9 | 3-3 | Worcester | 3 | 3 | 20-024-15 | 20-024-15 | 01605-120 | 101 | 2002415+1 |
| 730500 | 3001 | 250277305 | Block 3001 | A | 2 | 14th Worc | 9 | 3-3 | Worcester | 3 | 3 | 13-034-002 | 13-034-002 | 01606 | 101 | 13034002+ |
| 730500 | 3001 | 250277305 | Block 3001 | A | 2 | 14th Worc | 9 | 3-3 | Worcester | 3 | 3 | 13-034-004 | 13-034-004 | 01606 | 101 | 13034004+ |
| 730500 | 3010 | 250277305 | Block 3010 | A | 2 | 14th Worc | 9 | 3-3 | Worcester | 3 | 3 | 13-020-05 | 13-020-05 | 01606-352 | 104 | 1302005+0 |
| 730500 | 3001 | 250277305 | Block 3001 | A | 2 | 14th Worc | 9 | 3-3 | Worcester | 3 | 3 | 13-033-48 | 13-033-48 | 01604 | 109 | 1303348+4 |
| 730500 | 3001 | 250277305 | Block 3001 | A | 2 | 14th Worc | 9 | 3-3 | Worcester | 3 | 3 | 13-033-48 | 13-033-48 | 01604 | 109 | 1303348+4 |
| 730500 | 3001 | 250277305 | Block 3001 | A | 2 | 14th Worc | 9 | 3-3 | Worcester | 3 | 3 | 13-033-44 | 13-033-44 | 01606 | 101 | 1303344+4 |
| 730500 | 1011 | 250277305 | Block 1011 | A | 2 | 14th Worc | 9 | 3-3 | Worcester | 3 | 3 | 13-015-13 | 13-015-13 | 01606-273 | 101 | 1301513+1 |
| 730500 | 3005 | 250277305 | Block 3005 | A | 2 | 14th Worc | 9 | 3-3 | Worcester | 3 | 3 | 20-022-81 | 20-022-81 | 01606-353 | 101 | 2002281+8 |
| 730500 | 3044 | 250277305 | Block 3044 | A | 2 | 14th Worc | 9 | 3-3 | Worcester | 3 | 3 | 13-033-83 | 13-033-83 | 01606 | 101 | 1303383+8 |
| 730500 | 3001 | 250277305 | Block 3001 | A | 2 | 14th Worc | 9 | 3-3 | Worcester | 3 | 3 | 13-034-007 | 13-034-007 | 01606 | 101 | 13034007+ |
| 730500 | 3001 | 250277305 | Block 3001 | A | 2 | 14th Worc | 9 | 3-3 | Worcester | 3 | 3 | 13-033-42 | 13-033-42 | 01606 | 101 | 1303342+4 |
| 730500 | 3010 | 250277305 | Block 3010 | A | 2 | 14th Worc | 9 | 3-3 | Worcester | 3 | 3 | 13-019-22 | 13-019-22 | 01606-350 | 104 | 1301922+2 |
| 730500 | 3001 | 250277305 | Block 3001 | A | 2 | 14th Worc | 9 | 3-3 | Worcester | 3 | 3 | 13-034-10 | 13-034-10 | 01606 | 101 | 1303410+1 |
| 730500 | 3013 | 250277305 | Block 3013 | A | 2 | 14th Worc | 9 | 3-3 | Worcester | 3 | 3 | 13-018-08 | 13-018-08 | 01606-354 | 105 | 1301808+0 |
| 730500 | 3008 | 250277305 | Block 3008 | A | 2 | 14th Worc | 9 | 3-3 | Worcester | 3 | 3 | 13-019-3A | 13-019-3A | 01606-351 | 101 | 130193A+0 |
| 730500 | 1011 | 250277305 | Block 1011 | A | 2 | 14th Worc | 9 | 3-3 | Worcester | 3 | 3 | 13-006-14 | 13-006-14 | 01606-272 | 105 | 1300614+1 |
| 730500 | 1011 | 250277305 | Block 1011 | A | 2 | 14th Worc | 9 | 3-3 | Worcester | 3 | 3 | 13-006-11 | 13-006-11 | 01606-273 | 111 | 1300611+1 |
| 730500 | 3044 | 250277305 | Block 3044 | A | 2 | 14th Worc | 9 | 3-3 | Worcester | 3 | 3 | 13-033-85 | 13-033-85 | 01606 | 101 | 1303385+8 |
| 730500 | 3044 | 250277305 | Block 3044 | A | 2 | 14th Worc | 9 | 3-3 | Worcester | 3 | 3 | 13-033-001 | 13-033-001 | 01606-350 | 101 | 130330012 |
| 730500 | 3005 | 250277305 | Block 3005 | A | 2 | 14th Worc | 9 | 3-3 | Worcester | 3 | 3 | 20-022-84 | 20-022-84 | 01606-353 | 101 | 2002284+8 |
| 730500 | 3001 | 250277305 | Block 3001 | A | 2 | 14th Worc | 9 | 3-3 | Worcester | 3 | 3 | 13-033-35 | 13-033-35 | 01606 | 101 | 1303335+3 |
| 730500 | 3044 | 250277305 | Block 3044 | A | 2 | 14th Worc | 9 | 3-3 | Worcester | 3 | 3 | 13-033-92 | 13-033-92 | 01606 | 101 | 1303392+9 |
| 730500 | 3044 | 250277305 | Block 3044 | A | 2 | 14th Worc | 9 | 3-3 | Worcester | 3 | 3 | 13-033-96 | 13-033-96 | 01606 | 101 | 1303396+9 |

| | | | | | | | | | | | | | | | | |
|--------|------|-----------|------------|---|---|-----------|---|-----|-----------|---|---|-----------|-----------|-----------|-----|-----------|
| 730500 | 3044 | 250277305 | Block 3044 | A | 2 | 14th Worc | 9 | 3-3 | Worcester | 3 | 3 | 13-033-94 | 13-033-94 | 01606 | 101 | 1303394+9 |
| 730500 | 3013 | 250277305 | Block 3013 | A | 2 | 14th Worc | 9 | 3-3 | Worcester | 3 | 3 | 13-018-06 | 13-018-06 | 01606-355 | 101 | 1301806+1 |
| 730500 | 3001 | 250277305 | Block 3001 | A | 2 | 14th Worc | 9 | 3-3 | Worcester | 3 | 3 | 13-033-19 | 13-033-19 | 01606 | 101 | 1303319+2 |
| 730500 | 3001 | 250277305 | Block 3001 | A | 2 | 14th Worc | 9 | 3-3 | Worcester | 3 | 3 | 13-034-66 | 13-034-66 | 01606 | 101 | 1303466+6 |
| 730500 | 3001 | 250277305 | Block 3001 | A | 2 | 14th Worc | 9 | 3-3 | Worcester | 3 | 3 | 13-034-52 | 13-034-52 | 01606 | 101 | 1303452+5 |
| 730500 | 3001 | 250277305 | Block 3001 | A | 2 | 14th Worc | 9 | 3-3 | Worcester | 3 | 3 | 13-034-58 | 13-034-58 | 01606 | 104 | 1303458+5 |
| 730500 | 3001 | 250277305 | Block 3001 | A | 2 | 14th Worc | 9 | 3-3 | Worcester | 3 | 3 | 13-034-62 | 13-034-62 | 01606 | 101 | 1303462+6 |
| 730500 | 3001 | 250277305 | Block 3001 | A | 2 | 14th Worc | 9 | 3-3 | Worcester | 3 | 3 | 13-034-64 | 13-034-64 | 01606 | 101 | 1303464+6 |
| 730500 | 3001 | 250277305 | Block 3001 | A | 2 | 14th Worc | 9 | 3-3 | Worcester | 3 | 3 | 13-034-60 | 13-034-60 | 01606 | 101 | 1303460+6 |
| 730500 | 1013 | 250277305 | Block 1013 | A | 2 | 14th Worc | 9 | 3-3 | Worcester | 3 | 3 | 13-010-39 | 13-010-39 | 01606-352 | 111 | 1301039+4 |
| 730500 | 1011 | 250277305 | Block 1011 | A | 2 | 14th Worc | 9 | 3-3 | Worcester | 3 | 3 | 13-010-12 | 13-010-12 | 01606-273 | 111 | 1301012+1 |
| 730500 | 1011 | 250277305 | Block 1011 | A | 2 | 14th Worc | 9 | 3-3 | Worcester | 3 | 3 | 13-015-01 | 13-015-01 | 01606-273 | 101 | 1301501+1 |
| 730500 | 3001 | 250277305 | Block 3001 | A | 2 | 14th Worc | 9 | 3-3 | Worcester | 3 | 3 | 13-034-73 | 13-034-73 | 01606 | 101 | 1303473+7 |
| 730500 | 1011 | 250277305 | Block 1011 | A | 2 | 14th Worc | 9 | 3-3 | Worcester | 3 | 3 | 13-010-02 | 13-010-02 | 01606-273 | 105 | 1301002+4 |
| 730500 | 3001 | 250277305 | Block 3001 | A | 2 | 14th Worc | 9 | 3-3 | Worcester | 3 | 3 | 13-034-75 | 13-034-75 | 01606 | 101 | 1303475+7 |
| 730500 | 3001 | 250277305 | Block 3001 | A | 2 | 14th Worc | 9 | 3-3 | Worcester | 3 | 3 | 13-033-17 | 13-033-17 | 01606 | 132 | 1303317+1 |
| 732002 | 2021 | 250277320 | Block 2021 | C | 2 | 14th Worc | 9 | 3-5 | Worcester | 3 | 5 | 46-004-22 | 46-004-22 | 01605-230 | 109 | 4600422+3 |
| 732002 | 2021 | 250277320 | Block 2021 | C | 2 | 14th Worc | 9 | 3-5 | Worcester | 3 | 5 | 46-004-23 | 46-004-23 | 01605-232 | 104 | 4600423+2 |
| 732002 | 2021 | 250277320 | Block 2021 | C | 2 | 14th Worc | 9 | 3-5 | Worcester | 3 | 5 | 46-004-28 | 46-004-28 | 01605 | 101 | 4600428+2 |
| 732002 | 2017 | 250277320 | Block 2017 | C | 2 | 14th Worc | 9 | 3-5 | Worcester | 3 | 5 | 46-013-87 | 46-013-87 | 01605-235 | 101 | 4601387+8 |
| 732002 | 2002 | 250277320 | Block 2002 | C | 2 | 14th Worc | 9 | 3-5 | Worcester | 3 | 5 | 46-017-11 | 46-017-11 | 01604-132 | 101 | 4601711+1 |
| 732002 | 2002 | 250277320 | Block 2002 | C | 2 | 14th Worc | 9 | 3-5 | Worcester | 3 | 5 | 46-017-14 | 46-017-14 | 01604-135 | 931 | 4601714+1 |
| 732002 | 2017 | 250277320 | Block 2017 | C | 2 | 14th Worc | 9 | 3-5 | Worcester | 3 | 5 | 46-015-78 | 46-015-78 | 01605 | 101 | 4601578+7 |
| 732002 | 2002 | 250277320 | Block 2002 | C | 2 | 14th Worc | 9 | 3-5 | Worcester | 3 | 5 | 46-017-07 | 46-017-07 | 01604-132 | 101 | 4601707+8 |
| 732002 | 2017 | 250277320 | Block 2017 | C | 2 | 14th Worc | 9 | 3-5 | Worcester | 3 | 5 | 46-013-89 | 46-013-89 | 01605-231 | 130 | 4601389+9 |
| 732002 | 2021 | 250277320 | Block 2021 | C | 2 | 14th Worc | 9 | 3-5 | Worcester | 3 | 5 | 46-004-30 | 46-004-30 | 01605-236 | 130 | 4600430+3 |
| 732002 | 2017 | 250277320 | Block 2017 | C | 2 | 14th Worc | 9 | 3-5 | Worcester | 3 | 5 | 46-015-71 | 46-015-71 | 01605-233 | 101 | 4601571+7 |
| 731801 | 2009 | 250277318 | Block 2009 | C | 2 | 15th Worc | 9 | 4-2 | Worcester | 4 | 2 | 16-018-23 | 16-018-23 | 01604 | 332 | 1601823+3 |
| 731801 | 2009 | 250277318 | Block 2009 | C | 2 | 15th Worc | 9 | 4-2 | Worcester | 4 | 2 | 16-018-17 | 16-018-17 | 01604-283 | 101 | 1601817+1 |
| 732001 | 2000 | 250277320 | Block 2000 | A | 1 | 14th Worc | 9 | 2-6 | Worcester | 2 | 6 | 36-38A-00 | 36-38A-00 | 01606-162 | 934 | 3638A0000 |
| 732001 | 2000 | 250277320 | Block 2000 | A | 1 | 14th Worc | 9 | 2-6 | Worcester | 2 | 6 | 36-036-00 | 36-036-00 | 01606-186 | 101 | 360360000 |
| 732001 | 2000 | 250277320 | Block 2000 | A | 1 | 14th Worc | 9 | 2-6 | Worcester | 2 | 6 | 36-036-00 | 36-036-00 | 01606-186 | 101 | 360360000 |
| 732001 | 2000 | 250277320 | Block 2000 | A | 1 | 14th Worc | 9 | 2-6 | Worcester | 2 | 6 | 36-034-00 | 36-034-00 | 01606 | 101 | 360340000 |
| 732001 | 2000 | 250277320 | Block 2000 | A | 1 | 14th Worc | 9 | 2-6 | Worcester | 2 | 6 | 36-034-00 | 36-034-00 | 01606-186 | 101 | 360340000 |

| | | | | | | | | | | | | | | | | |
|--------|------|-----------|------------|---|---|-----------|---|-----|-----------|---|---|------------|------------|-----------|-----|-----------|
| 730200 | 5001 | 250277302 | Block 5001 | A | 1 | 14th Worc | 9 | 2-6 | Worcester | 2 | 6 | 36-026-002 | 36-026-002 | 01606-181 | 104 | 360260025 |
| 730200 | 5004 | 250277302 | Block 5004 | A | 1 | 14th Worc | 9 | 2-6 | Worcester | 2 | 6 | 36-024-000 | 36-024-000 | 01606-182 | 101 | 360240008 |
| 732001 | 2000 | 250277320 | Block 2000 | A | 1 | 14th Worc | 9 | 2-6 | Worcester | 2 | 6 | 36-039-000 | 36-039-000 | 01606-170 | 104 | 360390000 |
| 732001 | 2000 | 250277320 | Block 2000 | A | 1 | 14th Worc | 9 | 2-6 | Worcester | 2 | 6 | 36-039-000 | 36-039-000 | 01606-170 | 104 | 360390000 |
| 732001 | 2000 | 250277320 | Block 2000 | A | 1 | 14th Worc | 9 | 2-6 | Worcester | 2 | 6 | 36-027-001 | 36-027-001 | 01606-180 | 104 | 360270015 |
| 732001 | 2000 | 250277320 | Block 2000 | A | 1 | 14th Worc | 9 | 2-6 | Worcester | 2 | 6 | 36-027-001 | 36-027-001 | 01606-180 | 104 | 360270015 |
| 730200 | 5016 | 250277302 | Block 5016 | A | 1 | 14th Worc | 9 | 2-6 | Worcester | 2 | 6 | 36-032-002 | 36-032-002 | 01606-181 | 101 | 360320025 |
| 732001 | 2000 | 250277320 | Block 2000 | A | 1 | 14th Worc | 9 | 2-6 | Worcester | 2 | 6 | 36-039-000 | 36-039-000 | 01606-121 | 960 | 360390000 |
| 730200 | 5001 | 250277302 | Block 5001 | A | 1 | 14th Worc | 9 | 2-6 | Worcester | 2 | 6 | 36-026-001 | 36-026-001 | 01606-175 | 101 | 360260010 |
| 732001 | 2000 | 250277320 | Block 2000 | A | 1 | 14th Worc | 9 | 2-6 | Worcester | 2 | 6 | 36-032-003 | 36-032-003 | 01606-186 | 101 | 360320032 |
| 732001 | 2000 | 250277320 | Block 2000 | A | 1 | 14th Worc | 9 | 2-6 | Worcester | 2 | 6 | 36-039-000 | 36-039-000 | 01606-170 | 104 | 360390000 |
| 730200 | 3001 | 250277302 | Block 3001 | A | 1 | 14th Worc | 9 | 2-6 | Worcester | 2 | 6 | 36-021-001 | 36-021-001 | 01606-164 | 101 | 360210015 |
| 730200 | 5004 | 250277302 | Block 5004 | A | 1 | 14th Worc | 9 | 2-6 | Worcester | 2 | 6 | 36-024-000 | 36-024-000 | 01606-181 | 101 | 360240007 |
| 730200 | 5001 | 250277302 | Block 5001 | A | 1 | 14th Worc | 9 | 2-6 | Worcester | 2 | 6 | 36-026-000 | 36-026-000 | 01606-175 | 101 | 360260009 |
| 730200 | 3001 | 250277302 | Block 3001 | A | 1 | 14th Worc | 9 | 2-6 | Worcester | 2 | 6 | 36-002-002 | 36-002-002 | 01606-165 | 101 | 360020020 |
| 732001 | 2000 | 250277320 | Block 2000 | A | 1 | 14th Worc | 9 | 2-6 | Worcester | 2 | 6 | 36-026-001 | 36-026-001 | 01606-180 | 104 | 360260015 |
| 732001 | 2000 | 250277320 | Block 2000 | A | 1 | 14th Worc | 9 | 2-6 | Worcester | 2 | 6 | 36-026-001 | 36-026-001 | 01606-180 | 104 | 360260015 |
| 730200 | 3001 | 250277302 | Block 3001 | A | 1 | 14th Worc | 9 | 2-6 | Worcester | 2 | 6 | 36-003-002 | 36-003-002 | 01606-165 | 101 | 360030021 |
| 730200 | 5004 | 250277302 | Block 5004 | A | 1 | 14th Worc | 9 | 2-6 | Worcester | 2 | 6 | 36-024-000 | 36-024-000 | 01606-182 | 101 | 360240009 |
| 730200 | 3001 | 250277302 | Block 3001 | A | 1 | 14th Worc | 9 | 2-6 | Worcester | 2 | 6 | 36-021-000 | 36-021-000 | 01606-166 | 101 | 360210001 |
| 732001 | 2000 | 250277320 | Block 2000 | A | 1 | 14th Worc | 9 | 2-6 | Worcester | 2 | 6 | 36-032-003 | 36-032-003 | 01606-186 | 101 | 360320032 |
| 730200 | 3001 | 250277302 | Block 3001 | A | 1 | 14th Worc | 9 | 2-6 | Worcester | 2 | 6 | 36-003-002 | 36-003-002 | 01606-165 | 101 | 360030021 |
| 730200 | 3001 | 250277302 | Block 3001 | A | 1 | 14th Worc | 9 | 2-6 | Worcester | 2 | 6 | 36-021-000 | 36-021-000 | 01606-166 | 101 | 360210002 |
| 730200 | 3001 | 250277302 | Block 3001 | A | 1 | 14th Worc | 9 | 2-6 | Worcester | 2 | 6 | 36-003-002 | 36-003-002 | 01606-165 | 101 | 360030020 |
| 730200 | 3001 | 250277302 | Block 3001 | A | 1 | 14th Worc | 9 | 2-6 | Worcester | 2 | 6 | 36-021-000 | 36-021-000 | 01606-166 | 101 | 360210002 |
| 732001 | 2000 | 250277320 | Block 2000 | A | 1 | 14th Worc | 9 | 2-6 | Worcester | 2 | 6 | 36-039-000 | 36-039-000 | 01606-121 | 130 | 360390001 |
| 730500 | 3018 | 250277305 | Block 3018 | A | 2 | 14th Worc | 9 | 3-3 | Worcester | 3 | 3 | 20-025-001 | 20-025-001 | 01605-121 | 101 | 200250012 |
| 730500 | 3005 | 250277305 | Block 3005 | A | 2 | 14th Worc | 9 | 3-3 | Worcester | 3 | 3 | 20-022-000 | 20-022-000 | 01606-351 | 101 | 200220009 |
| 730500 | 3043 | 250277305 | Block 3043 | A | 2 | 14th Worc | 9 | 3-3 | Worcester | 3 | 3 | 13-033-001 | 13-033-001 | 01606-350 | 101 | 130330012 |
| 730500 | 1011 | 250277305 | Block 1011 | A | 2 | 14th Worc | 9 | 3-3 | Worcester | 3 | 3 | 13-006-000 | 13-006-000 | 01606-271 | 101 | 130060000 |
| 730500 | 1011 | 250277305 | Block 1011 | A | 2 | 14th Worc | 9 | 3-3 | Worcester | 3 | 3 | 13-007-000 | 13-007-000 | 01606-271 | 101 | 130070000 |
| 730500 | 1011 | 250277305 | Block 1011 | A | 2 | 14th Worc | 9 | 3-3 | Worcester | 3 | 3 | 13-007-000 | 13-007-000 | 01606-271 | 104 | 130070000 |
| 730500 | 1011 | 250277305 | Block 1011 | A | 2 | 14th Worc | 9 | 3-3 | Worcester | 3 | 3 | 13-007-000 | 13-007-000 | 01606-271 | 101 | 130070000 |
| 730500 | 1011 | 250277305 | Block 1011 | A | 2 | 14th Worc | 9 | 3-3 | Worcester | 3 | 3 | 13-006-000 | 13-006-000 | 01606-271 | 101 | 130060001 |

| | | | | | | | | | | | | | | | | |
|--------|------|-----------|------------|---|---|-----------|---|-----|-----------|---|---|------------|------------|-----------|-----|-----------|
| 730500 | 1014 | 250277305 | Block 1014 | A | 2 | 14th Worc | 9 | 3-3 | Worcester | 3 | 3 | 13-014-000 | 13-014-000 | 01606-274 | 105 | 130140005 |
| 730500 | 3008 | 250277305 | Block 3008 | A | 2 | 14th Worc | 9 | 3-3 | Worcester | 3 | 3 | 13-019-000 | 13-019-000 | 01606-354 | 101 | 130190000 |
| 730500 | 3010 | 250277305 | Block 3010 | A | 2 | 14th Worc | 9 | 3-3 | Worcester | 3 | 3 | 13-020-000 | 13-020-000 | 01606-354 | 101 | 130200000 |
| 730500 | 1011 | 250277305 | Block 1011 | A | 2 | 14th Worc | 9 | 3-3 | Worcester | 3 | 3 | 13-007-000 | 13-007-000 | 01606-271 | 101 | 130070001 |
| 730500 | 3044 | 250277305 | Block 3044 | A | 2 | 14th Worc | 9 | 3-3 | Worcester | 3 | 3 | 13-033-001 | 13-033-001 | 01606 | 101 | 130330012 |
| 730500 | 3010 | 250277305 | Block 3010 | A | 2 | 14th Worc | 9 | 3-3 | Worcester | 3 | 3 | 13-019-000 | 13-019-000 | 01606-350 | 101 | 130190002 |
| 730500 | 3044 | 250277305 | Block 3044 | A | 2 | 14th Worc | 9 | 3-3 | Worcester | 3 | 3 | 13-033-80 | 13-033-80 | 01606 | 109 | 1303380-8 |
| 730500 | 3044 | 250277305 | Block 3044 | A | 2 | 14th Worc | 9 | 3-3 | Worcester | 3 | 3 | 13-033-80 | 13-033-80 | 01606 | 109 | 1303380-8 |
| 730500 | 1013 | 250277305 | Block 1013 | A | 2 | 14th Worc | 9 | 3-3 | Worcester | 3 | 3 | 13-010-000 | 13-010-000 | 01606-274 | 104 | 130100002 |
| 730500 | 1011 | 250277305 | Block 1011 | A | 2 | 14th Worc | 9 | 3-3 | Worcester | 3 | 3 | 13-015-002 | 13-015-002 | 01606 | 101 | 130150023 |
| 730500 | 1011 | 250277305 | Block 1011 | A | 2 | 14th Worc | 9 | 3-3 | Worcester | 3 | 3 | 13-010-000 | 13-010-000 | 01606-273 | 104 | 130100001 |
| 730500 | 3005 | 250277305 | Block 3005 | A | 2 | 14th Worc | 9 | 3-3 | Worcester | 3 | 3 | 20-022-000 | 20-022-000 | 01606-351 | 101 | 200220009 |
| 730500 | 1011 | 250277305 | Block 1011 | A | 2 | 14th Worc | 9 | 3-3 | Worcester | 3 | 3 | 13-007-000 | 13-007-000 | 01606-274 | 105 | 130070000 |
| 730500 | 3001 | 250277305 | Block 3001 | A | 2 | 14th Worc | 9 | 3-3 | Worcester | 3 | 3 | 13-034-000 | 13-034-000 | 01606 | 101 | 130340000 |
| 730500 | 3008 | 250277305 | Block 3008 | A | 2 | 14th Worc | 9 | 3-3 | Worcester | 3 | 3 | 13-018-000 | 13-018-000 | 01606-354 | 101 | 130180001 |
| 730500 | 3001 | 250277305 | Block 3001 | A | 2 | 14th Worc | 9 | 3-3 | Worcester | 3 | 3 | 13-034-000 | 13-034-000 | 01606 | 101 | 130340007 |
| 730500 | 3044 | 250277305 | Block 3044 | A | 2 | 14th Worc | 9 | 3-3 | Worcester | 3 | 3 | 13-033-001 | 13-033-001 | 24 | 316 | 130330012 |
| 730500 | 3010 | 250277305 | Block 3010 | A | 2 | 14th Worc | 9 | 3-3 | Worcester | 3 | 3 | 13-020-000 | 13-020-000 | 01606-352 | 105 | 130200000 |
| 730500 | 3010 | 250277305 | Block 3010 | A | 2 | 14th Worc | 9 | 3-3 | Worcester | 3 | 3 | 13-019-000 | 13-019-000 | 01606-354 | 104 | 130190002 |
| 730500 | 3001 | 250277305 | Block 3001 | A | 2 | 14th Worc | 9 | 3-3 | Worcester | 3 | 3 | 13-033-000 | 13-033-000 | 01606-352 | 101 | 130330001 |
| 730500 | 3008 | 250277305 | Block 3008 | A | 2 | 14th Worc | 9 | 3-3 | Worcester | 3 | 3 | 13-019-000 | 13-019-000 | 01606-351 | 101 | 130190000 |
| 730500 | 3005 | 250277305 | Block 3005 | A | 2 | 14th Worc | 9 | 3-3 | Worcester | 3 | 3 | 20-022-000 | 20-022-000 | 01606-353 | 101 | 200220008 |
| 730500 | 3013 | 250277305 | Block 3013 | A | 2 | 14th Worc | 9 | 3-3 | Worcester | 3 | 3 | 13-018-000 | 13-018-000 | 01606-354 | 101 | 130180001 |
| 730500 | 1011 | 250277305 | Block 1011 | A | 2 | 14th Worc | 9 | 3-3 | Worcester | 3 | 3 | 13-006-000 | 13-006-000 | 30 | 101 | 130060003 |
| 730500 | 3010 | 250277305 | Block 3010 | A | 2 | 14th Worc | 9 | 3-3 | Worcester | 3 | 3 | 13-020-000 | 13-020-000 | 01606-352 | 101 | 130200000 |
| 730500 | 3010 | 250277305 | Block 3010 | A | 2 | 14th Worc | 9 | 3-3 | Worcester | 3 | 3 | 13-019-000 | 13-019-000 | 01606-350 | 101 | 130190003 |
| 730500 | 3008 | 250277305 | Block 3008 | A | 2 | 14th Worc | 9 | 3-3 | Worcester | 3 | 3 | 13-019-000 | 13-019-000 | 01606-351 | 101 | 130190000 |
| 730500 | 1011 | 250277305 | Block 1011 | A | 2 | 14th Worc | 9 | 3-3 | Worcester | 3 | 3 | 13-007-000 | 13-007-000 | 01606-271 | 101 | 130070002 |
| 730500 | 3005 | 250277305 | Block 3005 | A | 2 | 14th Worc | 9 | 3-3 | Worcester | 3 | 3 | 20-022-000 | 20-022-000 | 01606-353 | 101 | 200220008 |
| 730500 | 3010 | 250277305 | Block 3010 | A | 2 | 14th Worc | 9 | 3-3 | Worcester | 3 | 3 | 13-020-000 | 13-020-000 | 01606-352 | 104 | 130200000 |
| 730500 | 3010 | 250277305 | Block 3010 | A | 2 | 14th Worc | 9 | 3-3 | Worcester | 3 | 3 | 13-019-000 | 13-019-000 | 01606-350 | 104 | 130190002 |
| 730500 | 3010 | 250277305 | Block 3010 | A | 2 | 14th Worc | 9 | 3-3 | Worcester | 3 | 3 | 13-019-000 | 13-019-000 | 01606-350 | 104 | 130190002 |
| 730500 | 3013 | 250277305 | Block 3013 | A | 2 | 14th Worc | 9 | 3-3 | Worcester | 3 | 3 | 13-018-000 | 13-018-000 | 01606-354 | 101 | 130180001 |
| 730500 | 3006 | 250277305 | Block 3006 | A | 2 | 14th Worc | 9 | 3-3 | Worcester | 3 | 3 | 13-018-000 | 13-018-000 | 01606-354 | 105 | 130180000 |

| | | | | | | | | | | | | | | | | |
|--------|------|-----------|------------|---|---|-----------|---|-----|-----------|---|---|------------|------------|-----------|-----|------------|
| 730500 | 3005 | 250277305 | Block 3005 | A | 2 | 14th Worc | 9 | 3-3 | Worcester | 3 | 3 | 20-022-000 | 20-022-000 | 01606-351 | 101 | 200220009 |
| 730500 | 3010 | 250277305 | Block 3010 | A | 2 | 14th Worc | 9 | 3-3 | Worcester | 3 | 3 | 13-020-000 | 13-020-000 | 01606-352 | 101 | 130200000 |
| 730500 | 3013 | 250277305 | Block 3013 | A | 2 | 14th Worc | 9 | 3-3 | Worcester | 3 | 3 | 13-018-000 | 13-018-000 | 01606-350 | 101 | 130180001 |
| 730500 | 1011 | 250277305 | Block 1011 | A | 2 | 14th Worc | 9 | 3-3 | Worcester | 3 | 3 | 13-006-000 | 13-006-000 | 01606-271 | 104 | 130060002 |
| 730500 | 3005 | 250277305 | Block 3005 | A | 2 | 14th Worc | 9 | 3-3 | Worcester | 3 | 3 | 20-022-000 | 20-022-000 | 01606-353 | 101 | 200220008 |
| 730500 | 3008 | 250277305 | Block 3008 | A | 2 | 14th Worc | 9 | 3-3 | Worcester | 3 | 3 | 13-018-000 | 13-018-000 | 01606-350 | 104 | 130180001 |
| 730500 | 3044 | 250277305 | Block 3044 | A | 2 | 14th Worc | 9 | 3-3 | Worcester | 3 | 3 | 13-033-000 | 13-033-000 | 01606-350 | 101 | 130330008 |
| 730500 | 1011 | 250277305 | Block 1011 | A | 2 | 14th Worc | 9 | 3-3 | Worcester | 3 | 3 | 13-006-000 | 13-006-000 | 01606-271 | 105 | 130060000 |
| 730500 | 1011 | 250277305 | Block 1011 | A | 2 | 14th Worc | 9 | 3-3 | Worcester | 3 | 3 | 13-006-000 | 13-006-000 | 01606-271 | 101 | 130060002 |
| 730500 | 1011 | 250277305 | Block 1011 | A | 2 | 14th Worc | 9 | 3-3 | Worcester | 3 | 3 | 13-006-000 | 13-006-000 | 01606-271 | 101 | 130060001 |
| 730500 | 3010 | 250277305 | Block 3010 | A | 2 | 14th Worc | 9 | 3-3 | Worcester | 3 | 3 | 13-020-000 | 13-020-000 | 01606-352 | 104 | 130200001 |
| 730500 | 1011 | 250277305 | Block 1011 | A | 2 | 14th Worc | 9 | 3-3 | Worcester | 3 | 3 | 13-006-000 | 13-006-000 | 01606-271 | 101 | 130060002 |
| 730500 | 1011 | 250277305 | Block 1011 | A | 2 | 14th Worc | 9 | 3-3 | Worcester | 3 | 3 | 13-015-000 | 13-015-000 | 01606-273 | 101 | 130150001 |
| 730500 | 3013 | 250277305 | Block 3013 | A | 2 | 14th Worc | 9 | 3-3 | Worcester | 3 | 3 | 13-018-000 | 13-018-000 | 01606-351 | 101 | 130180000 |
| 730500 | 1011 | 250277305 | Block 1011 | A | 2 | 14th Worc | 9 | 3-3 | Worcester | 3 | 3 | 13-015-000 | 13-015-000 | 01606-273 | 101 | 130150001 |
| 730500 | 3010 | 250277305 | Block 3010 | A | 2 | 14th Worc | 9 | 3-3 | Worcester | 3 | 3 | 13-015-000 | 13-015-000 | 01606-352 | 104 | 130150000 |
| 730500 | 3001 | 250277305 | Block 3001 | A | 2 | 14th Worc | 9 | 3-3 | Worcester | 3 | 3 | 13-033-000 | 13-033-000 | 01606 | 101 | 130330003 |
| 730500 | 3001 | 250277305 | Block 3001 | A | 2 | 14th Worc | 9 | 3-3 | Worcester | 3 | 3 | 13-033-000 | 13-033-000 | 01606 | 101 | 130330001 |
| 730500 | 3013 | 250277305 | Block 3013 | A | 2 | 14th Worc | 9 | 3-3 | Worcester | 3 | 3 | 13-018-000 | 13-018-000 | 01606-355 | 101 | 130180001 |
| 730500 | 3006 | 250277305 | Block 3006 | A | 2 | 14th Worc | 9 | 3-3 | Worcester | 3 | 3 | 13-018-000 | 13-018-000 | 01606 | 101 | 130180000 |
| 730500 | 3001 | 250277305 | Block 3001 | A | 2 | 14th Worc | 9 | 3-3 | Worcester | 3 | 3 | 13-033-22 | 13-033-22 | 01606 | 101 | 1303322-24 |
| 730500 | 3008 | 250277305 | Block 3008 | A | 2 | 14th Worc | 9 | 3-3 | Worcester | 3 | 3 | 13-019-000 | 13-019-000 | 01606-351 | 101 | 130190000 |
| 730500 | 3001 | 250277305 | Block 3001 | A | 2 | 14th Worc | 9 | 3-3 | Worcester | 3 | 3 | 13-034-000 | 13-034-000 | 01606 | 101 | 130340071 |
| 730500 | 3001 | 250277305 | Block 3001 | A | 2 | 14th Worc | 9 | 3-3 | Worcester | 3 | 3 | 13-034-000 | 13-034-000 | 01606 | 101 | 130340006 |
| 730500 | 1011 | 250277305 | Block 1011 | A | 2 | 14th Worc | 9 | 3-3 | Worcester | 3 | 3 | 13-015-000 | 13-015-000 | 01606-273 | 101 | 130150000 |
| 730500 | 3006 | 250277305 | Block 3006 | A | 2 | 14th Worc | 9 | 3-3 | Worcester | 3 | 3 | 13-018-000 | 13-018-000 | 01606-351 | 111 | 130180000 |
| 730500 | 1011 | 250277305 | Block 1011 | A | 2 | 14th Worc | 9 | 3-3 | Worcester | 3 | 3 | 13-010-000 | 13-010-000 | 01606-273 | 101 | 130100001 |
| 730500 | 3001 | 250277305 | Block 3001 | A | 2 | 14th Worc | 9 | 3-3 | Worcester | 3 | 3 | 13-033-30 | 13-033-30 | 01606 | 101 | 1303330-30 |
| 730500 | 3001 | 250277305 | Block 3001 | A | 2 | 14th Worc | 9 | 3-3 | Worcester | 3 | 3 | 13-033-30 | 13-033-30 | 01606 | 101 | 1303330-30 |
| 730500 | 3001 | 250277305 | Block 3001 | A | 2 | 14th Worc | 9 | 3-3 | Worcester | 3 | 3 | 13-034-000 | 13-034-000 | 01606 | 101 | 130340007 |
| 730500 | 3001 | 250277305 | Block 3001 | A | 2 | 14th Worc | 9 | 3-3 | Worcester | 3 | 3 | 13-034-000 | 13-034-000 | 01606 | 101 | 130340005 |
| 730500 | 1011 | 250277305 | Block 1011 | A | 2 | 14th Worc | 9 | 3-3 | Worcester | 3 | 3 | 13-010-000 | 13-010-000 | 01606-273 | 105 | 130100000 |
| 730500 | 1014 | 250277305 | Block 1014 | A | 2 | 14th Worc | 9 | 3-3 | Worcester | 3 | 3 | 13-014-000 | 13-014-000 | 01606-273 | 104 | 130140000 |
| 730500 | 3001 | 250277305 | Block 3001 | A | 2 | 14th Worc | 9 | 3-3 | Worcester | 3 | 3 | 13-034-000 | 13-034-000 | 01606 | 101 | 130340005 |

| | | | | | | | | | | | | | | | | |
|--------|------|-----------|------------|---|---|-----------|---|------|-----------|---|----|------------|------------|-----------|-----|-----------|
| 730500 | 1013 | 250277305 | Block 1013 | A | 2 | 14th Worc | 9 | 3-3 | Worcester | 3 | 3 | 13-010-000 | 13-010-000 | 01606-272 | 101 | 130100002 |
| 730500 | 1013 | 250277305 | Block 1013 | A | 2 | 14th Worc | 9 | 3-3 | Worcester | 3 | 3 | 13-010-000 | 13-010-000 | 01606-272 | 101 | 130100000 |
| 730500 | 1013 | 250277305 | Block 1013 | A | 2 | 14th Worc | 9 | 3-3 | Worcester | 3 | 3 | 13-010-000 | 13-010-000 | 01606-270 | 101 | 130100002 |
| 730500 | 1011 | 250277305 | Block 1011 | A | 2 | 14th Worc | 9 | 3-3 | Worcester | 3 | 3 | 13-010-000 | 13-010-000 | 01606-273 | 111 | 130100003 |
| 730500 | 3043 | 250277305 | Block 3043 | A | 2 | 14th Worc | 9 | 3-3 | Worcester | 3 | 3 | 13-033-000 | 13-033-000 | 01606 | 104 | 130330011 |
| 730500 | 1014 | 250277305 | Block 1014 | A | 2 | 14th Worc | 9 | 3-3 | Worcester | 3 | 3 | 13-014-000 | 13-014-000 | 01606-272 | 111 | 130140000 |
| 730500 | 3043 | 250277305 | Block 3043 | A | 2 | 14th Worc | 9 | 3-3 | Worcester | 3 | 3 | 13-033-000 | 13-033-000 | 01606 | 101 | 130330010 |
| 730500 | 3043 | 250277305 | Block 3043 | A | 2 | 14th Worc | 9 | 3-3 | Worcester | 3 | 3 | 13-033-000 | 13-033-000 | 01606 | 101 | 130330011 |
| 730500 | 3001 | 250277305 | Block 3001 | A | 2 | 14th Worc | 9 | 3-3 | Worcester | 3 | 3 | 13-034-000 | 13-034-000 | 01606 | 101 | 130340000 |
| 730500 | 1014 | 250277305 | Block 1014 | A | 2 | 14th Worc | 9 | 3-3 | Worcester | 3 | 3 | 13-014-000 | 13-014-000 | 01606-272 | 101 | 130140003 |
| 730500 | 1013 | 250277305 | Block 1013 | A | 2 | 14th Worc | 9 | 3-3 | Worcester | 3 | 3 | 13-010-000 | 13-010-000 | 01606-270 | 104 | 130100002 |
| 730500 | 1013 | 250277305 | Block 1013 | A | 2 | 14th Worc | 9 | 3-3 | Worcester | 3 | 3 | 13-010-000 | 13-010-000 | 01606-272 | 101 | 130100002 |
| 730500 | 3025 | 250277305 | Block 3025 | B | 2 | 14th Worc | 9 | 3-3A | Worcester | 3 | 3A | 13-30C-000 | 13-30C-000 | 01605-393 | 325 | 1330C0000 |
| 730500 | 3025 | 250277305 | Block 3025 | B | 2 | 14th Worc | 9 | 3-3A | Worcester | 3 | 3A | 13-30C-000 | 13-30C-000 | 01605-393 | 325 | 1330C0000 |
| 730500 | 3025 | 250277305 | Block 3025 | B | 2 | 14th Worc | 9 | 3-3A | Worcester | 3 | 3A | 13-30C-000 | 13-30C-000 | 01605-393 | 325 | 1330C0000 |
| 730500 | 3025 | 250277305 | Block 3025 | B | 2 | 14th Worc | 9 | 3-3A | Worcester | 3 | 3A | 13-032-000 | 13-032-000 | 01605-390 | 340 | 130320001 |
| 730500 | 3025 | 250277305 | Block 3025 | B | 2 | 14th Worc | 9 | 3-3A | Worcester | 3 | 3A | 13-032-000 | 13-032-000 | 01605-390 | 340 | 130320001 |
| 730500 | 3025 | 250277305 | Block 3025 | B | 2 | 14th Worc | 9 | 3-3A | Worcester | 3 | 3A | 13-30B-000 | 13-30B-000 | 01606-281 | 316 | 1330B0000 |
| 730500 | 2012 | 250277305 | Block 2012 | B | 2 | 14th Worc | 9 | 3-3A | Worcester | 3 | 3A | 13-031-000 | 13-031-000 | 01606-282 | 316 | 130310000 |
| 730500 | 3025 | 250277305 | Block 3025 | B | 2 | 14th Worc | 9 | 3-3A | Worcester | 3 | 3A | 13-30C-000 | 13-30C-000 | 01605-393 | 332 | 1330C0000 |
| 730500 | 2012 | 250277305 | Block 2012 | B | 2 | 14th Worc | 9 | 3-3A | Worcester | 3 | 3A | 09-031-000 | 09-031-000 | 01605-321 | 130 | 090310000 |
| 730500 | 3025 | 250277305 | Block 3025 | B | 2 | 14th Worc | 9 | 3-3A | Worcester | 3 | 3A | 13-30C-000 | 13-30C-000 | 01605-391 | 441 | 1330C0000 |
| 730500 | 2012 | 250277305 | Block 2012 | B | 2 | 14th Worc | 9 | 3-3A | Worcester | 3 | 3A | 09-031-000 | 09-031-000 | 01605-321 | 130 | 090310000 |
| 730500 | 3025 | 250277305 | Block 3025 | B | 2 | 14th Worc | 9 | 3-3A | Worcester | 3 | 3A | 13-30C-000 | 13-30C-000 | 01606-281 | 341 | 1330C0000 |
| 730500 | 3018 | 250277305 | Block 3018 | A | 2 | 14th Worc | 9 | 3-3 | Worcester | 3 | 3 | 20-026-000 | 20-026-000 | 01605-126 | 341 | 200260006 |
| 730500 | 3018 | 250277305 | Block 3018 | A | 2 | 14th Worc | 9 | 3-3 | Worcester | 3 | 3 | 20-025-000 | 20-025-000 | 01605-121 | 105 | 200250000 |
| 730500 | 3018 | 250277305 | Block 3018 | A | 2 | 14th Worc | 9 | 3-3 | Worcester | 3 | 3 | 20-026-000 | 20-026-000 | 01605-260 | 376 | 200260001 |
| 730500 | 3018 | 250277305 | Block 3018 | A | 2 | 14th Worc | 9 | 3-3 | Worcester | 3 | 3 | 20-026-03 | 20-026-03 | 01605-122 | 340 | 2002603-0 |
| 730500 | 3018 | 250277305 | Block 3018 | A | 2 | 14th Worc | 9 | 3-3 | Worcester | 3 | 3 | 20-025-000 | 20-025-000 | 01605-121 | 104 | 20025000D |
| 730500 | 3018 | 250277305 | Block 3018 | A | 2 | 14th Worc | 9 | 3-3 | Worcester | 3 | 3 | 20-025-000 | 20-025-000 | 01605-121 | 104 | 20025000D |
| 730500 | 1011 | 250277305 | Block 1011 | A | 2 | 14th Worc | 9 | 3-3 | Worcester | 3 | 3 | 13-007-000 | 13-007-000 | 01606-271 | 105 | 130070000 |
| 730500 | 1011 | 250277305 | Block 1011 | A | 2 | 14th Worc | 9 | 3-3 | Worcester | 3 | 3 | 13-007-000 | 13-007-000 | 01606-271 | 101 | 130070001 |
| 730500 | 1011 | 250277305 | Block 1011 | A | 2 | 14th Worc | 9 | 3-3 | Worcester | 3 | 3 | 13-007-000 | 13-007-000 | 0160627 | 101 | 130070001 |
| 730500 | 1011 | 250277305 | Block 1011 | A | 2 | 14th Worc | 9 | 3-3 | Worcester | 3 | 3 | 13-006-000 | 13-006-000 | 01606-273 | 104 | 130060002 |

| | | | | | | | | | | | | | | | | |
|-----------|-----------|-----------|------------|------------|-------------|-----------|------------|-----------|-----------|----------|----------|-----------|-----------|-----------|----------|------------|
| 732002 | 2021 | 250277320 | Block 2021 | C | 2 | 14th Worc | 9 | 3-5 | Worcester | 3 | 5 | 46-004-26 | 46-004-26 | 01605 | 101 | 4600426-1/ |
| 732002 | 2021 | 250277320 | Block 2021 | C | 2 | 14th Worc | 9 | 3-5 | Worcester | 3 | 5 | 46-004-26 | 46-004-26 | 01605 | 101 | 4600426-2/ |
| 732002 | 2021 | 250277320 | Block 2021 | C | 2 | 14th Worc | 9 | 3-5 | Worcester | 3 | 5 | 46-004-15 | 46-004-15 | 01605 | 101 | 4600415-1/ |
| 732002 | 2017 | 250277320 | Block 2017 | C | 2 | 14th Worc | 9 | 3-5 | Worcester | 3 | 5 | 46-013-91 | 46-013-91 | 01605-235 | 101 | 4601391-9/ |
| 732002 | 2017 | 250277320 | Block 2017 | C | 2 | 14th Worc | 9 | 3-5 | Worcester | 3 | 5 | 46-013-00 | 46-013-00 | 01605-235 | 101 | 460130009 |
| 732002 | 2002 | 250277320 | Block 2002 | C | 2 | 14th Worc | 9 | 3-5 | Worcester | 3 | 5 | 46-017-00 | 46-017-00 | 0160412 | 101 | 460170000 |
| 732002 | 2002 | 250277320 | Block 2002 | C | 2 | 14th Worc | 9 | 3-5 | Worcester | 3 | 5 | 46-017-00 | 46-017-00 | 01604-135 | 101 | 460170001 |
| 732002 | 2017 | 250277320 | Block 2017 | C | 2 | 14th Worc | 9 | 3-5 | Worcester | 3 | 5 | 46-015-84 | 46-015-84 | 01605-235 | 101 | 4601584-8/ |
| 732002 | 2017 | 250277320 | Block 2017 | C | 2 | 14th Worc | 9 | 3-5 | Worcester | 3 | 5 | 46-015-00 | 46-015-00 | 01605-233 | 101 | 460150014 |
| 732002 | 2002 | 250277320 | Block 2002 | C | 2 | 14th Worc | 9 | 3-5 | Worcester | 3 | 5 | 46-017-00 | 46-017-00 | 01605 | 101 | 460170000 |
| 732002 | 2002 | 250277320 | Block 2002 | C | 2 | 14th Worc | 9 | 3-5 | Worcester | 3 | 5 | 46-017-00 | 46-017-00 | 01604-132 | 101 | 460170000 |
| 732002 | 2017 | 250277320 | Block 2017 | C | 2 | 14th Worc | 9 | 3-5 | Worcester | 3 | 5 | 46-015-00 | 46-015-00 | 01605-233 | 101 | 460150013 |
| 732002 | 2017 | 250277320 | Block 2017 | C | 2 | 14th Worc | 9 | 3-5 | Worcester | 3 | 5 | CO-NDO-0 | 46-015-00 | 01605-233 | 102 | 460150000 |
| TRACTCE21 | BLOCKCE21 | GEOID21 | NAME21 | School_Dis | Council_Dis | House_Dis | Senate_Dis | Ward_Prec | Ward_Prec | Ward | Precinct | MAP_PAR | MBL | PROPZIP | CLASS | MBLA |
| 732001 | 1000 | 250277320 | Block 1000 | B | 1.592896 | 14th Worc | 8.90185 | 2-6A | Worcester | 2.574275 | 6A | 53-002-01 | 53-002-01 | 01607 | 110.9892 | 5300201+1 |
| 731802 | 4003 | 250277318 | Block 4003 | B | 1.592587 | 15th Worc | 8.901829 | 4-2B | Worcester | 2.573296 | 2B | 01-032-08 | 01-032-08 | 01605-305 | 110.9386 | 0103208+9 |
| 731802 | 4003 | 250277318 | Block 4003 | B | 1.592278 | 15th Worc | 8.901808 | 4-2B | Worcester | 2.572318 | 2B | 01-032-08 | 01-032-08 | 01605-305 | 110.8881 | 0103208+9 |
| 731400 | 3002 | 250277314 | Block 3002 | B | 1.591969 | 15th Worc | 8.901787 | 10-4A | Worcester | 2.571339 | 4A | 06-024-04 | 06-024-04 | 01610-143 | 110.8375 | 0602404+1 |
| 731400 | 3002 | 250277314 | Block 3002 | B | 1.591659 | 15th Worc | 8.901767 | 10-4A | Worcester | 2.57036 | 4A | 06-024-04 | 06-024-04 | 01610-143 | 110.7869 | 0602404+1 |
| 731400 | 2006 | 250277314 | Block 2006 | B | 1.59135 | 15th Worc | 8.901746 | 10-4A | Worcester | 2.569381 | 4A | 06-016-17 | 06-016-17 | 01610-113 | 110.7363 | 0601617+2 |
| 731400 | 2006 | 250277314 | Block 2006 | B | 1.591041 | 15th Worc | 8.901725 | 10-4A | Worcester | 2.568402 | 4A | 06-016-22 | 06-016-22 | 01610-113 | 110.6858 | 0601622+2 |
| 731400 | 2006 | 250277314 | Block 2006 | B | 1.590732 | 15th Worc | 8.901704 | 10-4A | Worcester | 2.567424 | 4A | 06-016-22 | 06-016-22 | 01610-113 | 110.6352 | 0601622+2 |
| 731400 | 2006 | 250277314 | Block 2006 | B | 1.590423 | 15th Worc | 8.901683 | 10-4A | Worcester | 2.566445 | 4A | 06-016-22 | 06-016-22 | 01610-113 | 110.5846 | 0601622+2 |
| 731400 | 2006 | 250277314 | Block 2006 | B | 1.590114 | 15th Worc | 8.901662 | 10-4A | Worcester | 2.565466 | 4A | 06-016-22 | 06-016-22 | 01610-113 | 110.5341 | 0601622+2 |
| 731400 | 3002 | 250277314 | Block 3002 | B | 1.589804 | 15th Worc | 8.901641 | 10-4A | Worcester | 2.564487 | 4A | 06-024-20 | 06-024-20 | 01610-130 | 110.4835 | 0602420+2 |
| 731400 | 3002 | 250277314 | Block 3002 | B | 1.589495 | 15th Worc | 8.90162 | 10-4A | Worcester | 2.563509 | 4A | 06-024-20 | 06-024-20 | 01610-130 | 110.4329 | 0602420+2 |
| 731400 | 2006 | 250277314 | Block 2006 | B | 1.589186 | 15th Worc | 8.901599 | 10-4A | Worcester | 2.56253 | 4A | 06-016-13 | 06-016-13 | 01611 | 110.3824 | 0601613+4 |
| 731500 | 4002 | 250277315 | Block 4002 | B | 1.588877 | 15th Worc | 8.901578 | 10-4A | Worcester | 2.561551 | 4A | 06-008-04 | 06-008-04 | 01609-189 | 110.3318 | 0600804+5 |
| 731500 | 4002 | 250277315 | Block 4002 | B | 1.588568 | 15th Worc | 8.901557 | 10-4A | Worcester | 2.560572 | 4A | 06-008-04 | 06-008-04 | 01609-189 | 110.2812 | 0600804+5 |
| 731500 | 4002 | 250277315 | Block 4002 | B | 1.588259 | 15th Worc | 8.901536 | 10-4A | Worcester | 2.559593 | 4A | 06-008-04 | 06-008-04 | 01609-189 | 110.2306 | 0600804+5 |
| 731500 | 4001 | 250277315 | Block 4001 | B | 1.587949 | 15th Worc | 8.901515 | 10-4A | Worcester | 2.558615 | 4A | 06-008-47 | 06-008-47 | 01609-181 | 110.1801 | 0600847+5 |
| 730200 | 5007 | 250277302 | Block 5007 | A | 1.58764 | 14th Worc | 8.901494 | 2-6 | Worcester | 2.557636 | 3.905263 | 36-023-10 | 36-023-10 | 01606-211 | 110.1295 | 3602310+1 |
| 730200 | 5007 | 250277302 | Block 5007 | A | 1.587331 | 14th Worc | 8.901474 | 2-6 | Worcester | 2.556657 | 3.876892 | 36-023-00 | 36-023-00 | 01606-211 | 110.0789 | 360230000 |
| 730200 | 5007 | 250277302 | Block 5007 | A | 1.587022 | 14th Worc | 8.901453 | 2-6 | Worcester | 2.555678 | 3.848521 | 36-023-00 | 36-023-00 | 01606-211 | 110.0284 | 36023008+ |

| | | | | | | | | | | | | | | | | |
|--------|------|-----------|------------|---|----------|-----------|----------|-----|-----------|----------|----------|-----------|-----------|-----------|----------|-----------|
| 730200 | 3013 | 250277302 | Block 3013 | A | 1.586713 | 14th Worc | 8.901432 | 2-6 | Worcester | 2.554699 | 3.820151 | 36-007-86 | 36-007-86 | 01606-176 | 109.9778 | 3600786+8 |
| 730200 | 5002 | 250277302 | Block 5002 | A | 1.586404 | 14th Worc | 8.901411 | 2-6 | Worcester | 2.553721 | 3.79178 | 36-025-38 | 36-025-38 | 01606 | 109.9272 | 3602538+3 |
| 730200 | 5002 | 250277302 | Block 5002 | A | 1.586094 | 14th Worc | 8.90139 | 2-6 | Worcester | 2.552742 | 3.763409 | 36-025-38 | 36-025-38 | 01606 | 109.8767 | 3602538+3 |
| 730200 | 5002 | 250277302 | Block 5002 | A | 1.585785 | 14th Worc | 8.901369 | 2-6 | Worcester | 2.551763 | 3.735038 | 36-025-23 | 36-025-23 | 01606 | 109.8261 | 3602523+2 |
| 730200 | 5002 | 250277302 | Block 5002 | A | 1.585476 | 14th Worc | 8.901348 | 2-6 | Worcester | 2.550784 | 3.706667 | 36-025-36 | 36-025-36 | 01606 | 109.7755 | 3602536+3 |
| 730200 | 5002 | 250277302 | Block 5002 | A | 1.585167 | 14th Worc | 8.901327 | 2-6 | Worcester | 2.549806 | 3.678296 | 36-025-36 | 36-025-36 | 01606 | 109.7249 | 3602536+3 |
| 730401 | 1000 | 250277304 | Block 1000 | A | 1.584858 | 14th Worc | 8.901306 | 2-6 | Worcester | 2.548827 | 3.649925 | 36-034-00 | 36-034-00 | 01606-190 | 109.6744 | 360159998 |
| 730200 | 5002 | 250277302 | Block 5002 | A | 1.584549 | 14th Worc | 8.901285 | 2-6 | Worcester | 2.547848 | 3.621555 | 36-025-00 | 36-025-00 | 01606-195 | 109.6238 | 360069982 |
| 730200 | 5002 | 250277302 | Block 5002 | A | 1.584239 | 14th Worc | 8.901264 | 2-6 | Worcester | 2.546869 | 3.593184 | 36-025-48 | 36-025-48 | 01606 | 109.5732 | 3602548+4 |
| 730200 | 5002 | 250277302 | Block 5002 | A | 1.58393 | 14th Worc | 8.901243 | 2-6 | Worcester | 2.54589 | 3.564813 | 36-025-48 | 36-025-48 | 01606 | 109.5227 | 3602548+4 |
| 730200 | 5002 | 250277302 | Block 5002 | A | 1.583621 | 14th Worc | 8.901222 | 2-6 | Worcester | 2.544912 | 3.536442 | 36-025-50 | 36-025-50 | 01606 | 109.4721 | 3602550+5 |
| 730200 | 5002 | 250277302 | Block 5002 | A | 1.583312 | 14th Worc | 8.901201 | 2-6 | Worcester | 2.543933 | 3.508071 | 36-025-50 | 36-025-50 | 01606 | 109.4215 | 3602550+5 |
| 730200 | 5002 | 250277302 | Block 5002 | A | 1.583003 | 14th Worc | 8.90118 | 2-6 | Worcester | 2.542954 | 3.4797 | 36-025-25 | 36-025-25 | 01606 | 109.371 | 3602525+2 |
| 730200 | 5002 | 250277302 | Block 5002 | A | 1.582694 | 14th Worc | 8.90116 | 2-6 | Worcester | 2.541975 | 3.451329 | 36-025-25 | 36-025-25 | 01606 | 109.3204 | 3602525+2 |
| 730200 | 5007 | 250277302 | Block 5007 | A | 1.582384 | 14th Worc | 8.901139 | 2-6 | Worcester | 2.540996 | 3.422958 | 36-023-02 | 36-023-02 | 01606-411 | 109.2698 | 3602302+2 |
| 730200 | 3013 | 250277302 | Block 3013 | A | 1.582075 | 14th Worc | 8.901118 | 2-6 | Worcester | 2.540018 | 3.394588 | 36-007-97 | 36-007-97 | 01606-511 | 109.2192 | 3600797+9 |
| 730200 | 5002 | 250277302 | Block 5002 | A | 1.581766 | 14th Worc | 8.901097 | 2-6 | Worcester | 2.539039 | 3.366217 | 36-025-40 | 36-025-40 | 01606 | 109.1687 | 3602540+4 |
| 730200 | 5002 | 250277302 | Block 5002 | A | 1.581457 | 14th Worc | 8.901076 | 2-6 | Worcester | 2.53806 | 3.337846 | 36-025-40 | 36-025-40 | 01606 | 109.1181 | 3602540+4 |
| 730200 | 3013 | 250277302 | Block 3013 | A | 1.581148 | 14th Worc | 8.901055 | 2-6 | Worcester | 2.537081 | 3.309475 | 36-007-81 | 36-007-81 | 01606-176 | 109.0675 | 3600781+8 |
| 730200 | 5002 | 250277302 | Block 5002 | A | 1.580839 | 14th Worc | 8.901034 | 2-6 | Worcester | 2.536103 | 3.281104 | 36-025-42 | 36-025-42 | 01606 | 109.017 | 3602542+4 |
| 730200 | 5002 | 250277302 | Block 5002 | A | 1.580529 | 14th Worc | 8.901013 | 2-6 | Worcester | 2.535124 | 3.252733 | 36-025-42 | 36-025-42 | 01606 | 108.9664 | 3602542+4 |
| 730200 | 5002 | 250277302 | Block 5002 | A | 1.58022 | 14th Worc | 8.900992 | 2-6 | Worcester | 2.534145 | 3.224362 | 36-025-00 | 36-025-00 | 01606-171 | 108.9158 | 360250014 |
| 730200 | 5002 | 250277302 | Block 5002 | A | 1.579911 | 14th Worc | 8.900971 | 2-6 | Worcester | 2.533166 | 3.195992 | 36-025-52 | 36-025-52 | 01606-180 | 108.8653 | 3602552+5 |
| 730200 | 5002 | 250277302 | Block 5002 | A | 1.579602 | 14th Worc | 8.90095 | 2-6 | Worcester | 2.532187 | 3.167621 | 36-025-52 | 36-025-52 | 01606-180 | 108.8147 | 3602552+5 |
| 730200 | 5002 | 250277302 | Block 5002 | A | 1.579293 | 14th Worc | 8.900929 | 2-6 | Worcester | 2.531209 | 3.13925 | 36-025-27 | 36-025-27 | 01606 | 108.7641 | 3602527+2 |
| 730200 | 5002 | 250277302 | Block 5002 | A | 1.578984 | 14th Worc | 8.900908 | 2-6 | Worcester | 2.53023 | 3.110879 | 36-025-27 | 36-025-27 | 01606 | 108.7135 | 3602527+2 |
| 730200 | 5002 | 250277302 | Block 5002 | A | 1.578674 | 14th Worc | 8.900887 | 2-6 | Worcester | 2.529251 | 3.082508 | 36-025-44 | 36-025-44 | 01606 | 108.663 | 3602544+4 |
| 730200 | 5002 | 250277302 | Block 5002 | A | 1.578365 | 14th Worc | 8.900866 | 2-6 | Worcester | 2.528272 | 3.054137 | 36-025-44 | 36-025-44 | 01606 | 108.6124 | 3602544+4 |
| 730200 | 5002 | 250277302 | Block 5002 | A | 1.578056 | 14th Worc | 8.900846 | 2-6 | Worcester | 2.527293 | 3.025766 | 36-025-29 | 36-025-29 | 01606-186 | 108.5618 | 3602529+3 |
| 730200 | 5002 | 250277302 | Block 5002 | A | 1.577747 | 14th Worc | 8.900825 | 2-6 | Worcester | 2.526315 | 2.997396 | 36-025-29 | 36-025-29 | 01606-186 | 108.5113 | 3602529+3 |
| 730200 | 5002 | 250277302 | Block 5002 | A | 1.577438 | 14th Worc | 8.900804 | 2-6 | Worcester | 2.525336 | 2.969025 | 36-025-46 | 36-025-46 | 01606 | 108.4607 | 3602546+4 |
| 730200 | 5002 | 250277302 | Block 5002 | A | 1.577129 | 14th Worc | 8.900783 | 2-6 | Worcester | 2.524357 | 2.940654 | 36-025-46 | 36-025-46 | 01606 | 108.4101 | 3602546+4 |
| 730200 | 5002 | 250277302 | Block 5002 | A | 1.576819 | 14th Worc | 8.900762 | 2-6 | Worcester | 2.523378 | 2.912283 | 36-025-31 | 36-025-31 | 01606 | 108.3596 | 3602531+3 |
| 730200 | 5002 | 250277302 | Block 5002 | A | 1.57651 | 14th Worc | 8.900741 | 2-6 | Worcester | 2.5224 | 2.883912 | 36-025-31 | 36-025-31 | 01606 | 108.309 | 3602531+3 |

| | | | | | | | | | | | | | | | | |
|--------|------|-----------|------------|---|----------|-----------|----------|-----|-----------|----------|----------|-----------|--------------|-----------|----------|-----------|
| 730200 | 5002 | 250277302 | Block 5002 | A | 1.576201 | 14th Worc | 8.90072 | 2-6 | Worcester | 2.521421 | 2.855541 | 36-025-17 | 36-025-17 | 01606 | 108.2584 | 3602517+1 |
| 730200 | 5002 | 250277302 | Block 5002 | A | 1.575892 | 14th Worc | 8.900699 | 2-6 | Worcester | 2.520442 | 2.82717 | 36-025-17 | 36-025-17 | 01606 | 108.2078 | 3602517+1 |
| 730200 | 5002 | 250277302 | Block 5002 | A | 1.575583 | 14th Worc | 8.900678 | 2-6 | Worcester | 2.519463 | 2.7988 | 36-025-19 | 36-025-19 | 01606 | 108.1573 | 3602519+2 |
| 730200 | 5002 | 250277302 | Block 5002 | A | 1.575274 | 14th Worc | 8.900657 | 2-6 | Worcester | 2.518484 | 2.770429 | 36-025-19 | 36-025-19 | 01606 | 108.1067 | 3602519+2 |
| 730200 | 5002 | 250277302 | Block 5002 | A | 1.574964 | 14th Worc | 8.900636 | 2-6 | Worcester | 2.517506 | 2.742058 | 36-025-34 | 36-025-34 | 01606 | 108.0561 | 3602534+3 |
| 730200 | 5002 | 250277302 | Block 5002 | A | 1.574655 | 14th Worc | 8.900615 | 2-6 | Worcester | 2.516527 | 2.713687 | 36-025-34 | 36-025-34 | 01606 | 108.0056 | 3602534+3 |
| 730200 | 2013 | 250277302 | Block 2013 | A | 1.574346 | 14th Worc | 8.900594 | 2-6 | Worcester | 2.515548 | 2.685316 | 36-022-85 | 36-022-85 | 01606-165 | 107.955 | 3602285+8 |
| 730200 | 2013 | 250277302 | Block 2013 | A | 1.574037 | 14th Worc | 8.900573 | 2-6 | Worcester | 2.514569 | 2.656945 | 36-022-69 | 36-022-69 | 01606-166 | 107.9044 | 3602269+7 |
| 730200 | 3013 | 250277302 | Block 3013 | A | 1.573728 | 14th Worc | 8.900553 | 2-6 | Worcester | 2.51359 | 2.628574 | 36-007-90 | 36-007-90 | 01606-176 | 107.8538 | 3600790+9 |
| 730200 | 2013 | 250277302 | Block 2013 | A | 1.573419 | 14th Worc | 8.900532 | 2-6 | Worcester | 2.512612 | 2.600203 | 36-022-71 | 36-022-71 | 01606-166 | 107.8033 | 3602271+7 |
| 730200 | 2013 | 250277302 | Block 2013 | A | 1.573109 | 14th Worc | 8.900511 | 2-6 | Worcester | 2.511633 | 2.571833 | 36-022-67 | 36-022-67 | 01606-166 | 107.7527 | 3602267+6 |
| 730200 | 2007 | 250277302 | Block 2007 | A | 1.5728 | 14th Worc | 8.90049 | 2-6 | Worcester | 2.510654 | 2.543462 | 36-020-00 | 36-020-00 | 01606-166 | 107.7021 | 360200014 |
| 730200 | 2007 | 250277302 | Block 2007 | A | 1.572491 | 14th Worc | 8.900469 | 2-6 | Worcester | 2.509675 | 2.515091 | 36-020-00 | 36-020-00 | 01606-161 | 107.6516 | 360200015 |
| 730200 | 2004 | 250277302 | Block 2004 | A | 1.572182 | 14th Worc | 8.900448 | 2-6 | Worcester | 2.508697 | 2.48672 | 36-015-00 | 36-015-00 | 01606-163 | 107.601 | 360150019 |
| 730200 | 2010 | 250277302 | Block 2010 | A | 1.571873 | 14th Worc | 8.900427 | 2-6 | Worcester | 2.507718 | 2.458349 | 36-014-00 | 36-014-00 | 01606-161 | 107.5504 | 360140011 |
| 730200 | 2004 | 250277302 | Block 2004 | A | 1.571564 | 14th Worc | 8.900406 | 2-6 | Worcester | 2.506739 | 2.429978 | 36-015-00 | 36-015-00 | 01606-164 | 107.4999 | 360150024 |
| 730200 | 2007 | 250277302 | Block 2007 | A | 1.571254 | 14th Worc | 8.900385 | 2-6 | Worcester | 2.50576 | 2.401607 | 36-020-00 | 36-020-00 | 01606-166 | 107.4493 | 360200013 |
| 730200 | 2010 | 250277302 | Block 2010 | A | 1.570945 | 14th Worc | 8.900364 | 2-6 | Worcester | 2.504781 | 2.373237 | 36-014-00 | 36-014-00 | 01606-162 | 107.3987 | 360140011 |
| 730200 | 2004 | 250277302 | Block 2004 | A | 1.570636 | 14th Worc | 8.900343 | 2-6 | Worcester | 2.503803 | 2.344866 | 36-015-00 | 36-015-00 | 01606-163 | 107.3481 | 360150019 |
| 730200 | 2010 | 250277302 | Block 2010 | A | 1.570327 | 14th Worc | 8.900322 | 2-6 | Worcester | 2.502824 | 2.316495 | 36-014-00 | 36-014-00 | 01606-162 | 107.2976 | 360140011 |
| 730200 | 2004 | 250277302 | Block 2004 | A | 1.570018 | 14th Worc | 8.900301 | 2-6 | Worcester | 2.501845 | 2.288124 | 36-015-02 | 36-015-02 | 01606-164 | 107.247 | 360150248 |
| 730200 | 2007 | 250277302 | Block 2007 | A | 1.569708 | 14th Worc | 8.90028 | 2-6 | Worcester | 2.500866 | 2.259753 | 36-020-00 | 36-020-00 | 01607 | 107.1964 | 360200015 |
| 730200 | 2004 | 250277302 | Block 2004 | A | 1.569399 | 14th Worc | 8.900259 | 2-6 | Worcester | 2.499887 | 2.231382 | 36-014-00 | 36-014-00 | 01606-163 | 107.1459 | 360140019 |
| 730200 | 2010 | 250277302 | Block 2010 | A | 1.56909 | 14th Worc | 8.900239 | 2-6 | Worcester | 2.498909 | 2.203011 | 36-014-00 | 36-014-00 | 01606-156 | 107.0953 | 360140018 |
| 730200 | 2004 | 250277302 | Block 2004 | A | 1.568781 | 14th Worc | 8.900218 | 2-6 | Worcester | 2.49793 | 2.174641 | 36-015-00 | 36-015-00 | 01606-163 | 107.0447 | 360150020 |
| 730200 | 2004 | 250277302 | Block 2004 | A | 1.568472 | 14th Worc | 8.900197 | 2-6 | Worcester | 2.496951 | 2.14627 | 36-014-00 | 36-014-00 | 01606-156 | 106.9942 | 360140018 |
| 730200 | 2004 | 250277302 | Block 2004 | A | 1.568163 | 14th Worc | 8.900176 | 2-6 | Worcester | 2.495972 | 2.117899 | 36-015-00 | 36-015-00 | 01606-164 | 106.9436 | 360150024 |
| 730500 | 3003 | 250277305 | Block 3003 | A | 1.567853 | 14th Worc | 8.900155 | 3-3 | Worcester | 2.494994 | 2.089528 | 20-021-38 | 20-021-38 | 01605-121 | 106.893 | 2002138+4 |
| 730500 | 3003 | 250277305 | Block 3003 | A | 1.567544 | 14th Worc | 8.900134 | 3-3 | Worcester | 2.494015 | 2.061157 | 20-021-27 | 20-021-27 | 01605-121 | 106.8424 | 2002127+2 |
| 730500 | 3003 | 250277305 | Block 3003 | A | 1.567235 | 14th Worc | 8.900113 | 3-3 | Worcester | 2.493036 | 2.032786 | 20-021-33 | 20-021-33 | 01605-121 | 106.7919 | 2002133+3 |
| 730600 | 2008 | 250277306 | Block 2008 | A | 1.566926 | 14th Worc | 8.900092 | 3-3 | Worcester | 2.492057 | 2.004415 | 21-003-7B | 21-003-7B | 01605-380 | 106.7413 | 210037B+7 |
| 730600 | 2008 | 250277306 | Block 2008 | A | 1.566617 | 14th Worc | 8.900071 | 3-3 | Worcester | 2.491078 | 1.976044 | 21-005-38 | 21-005-38 | 01605-380 | 106.6907 | 2100538+4 |
| 730600 | 2003 | 250277306 | Block 2003 | A | 1.566308 | 14th Worc | 8.90005 | 3-3 | Worcester | 2.4901 | 1.947674 | 33-002-00 | 33-002-0001A | | 106.6402 | 330020001 |
| 730600 | 2003 | 250277306 | Block 2003 | A | 1.565998 | 14th Worc | 8.900029 | 3-3 | Worcester | 2.489121 | 1.919303 | 33-004-00 | 33-004-00 | 01605-310 | 106.5896 | 330040002 |

| | | | | | | | | | | | | | | | | |
|--------|------|-----------|------------|---|----------|-----------|----------|------|-----------|----------|----------|------------|--------------|-----------|----------|-----------|
| 730600 | 2003 | 250277306 | Block 2003 | A | 1.565689 | 14th Worc | 8.900008 | 3-3 | Worcester | 2.488142 | 1.890932 | 33-004-29 | 33-004-29 | 01605-312 | 106.539 | 3300429+3 |
| 730600 | 2003 | 250277306 | Block 2003 | A | 1.56538 | 14th Worc | 8.899987 | 3-3 | Worcester | 2.487163 | 1.862561 | 33-004-23 | 33-004-23 | 01605-314 | 106.4885 | 3300423+2 |
| 730600 | 2003 | 250277306 | Block 2003 | A | 1.565071 | 14th Worc | 8.899966 | 3-3 | Worcester | 2.486184 | 1.83419 | 33-004-10 | 33-004-10 | 01605-310 | 106.4379 | 3300410+1 |
| 730600 | 2003 | 250277306 | Block 2003 | A | 1.564762 | 14th Worc | 8.899945 | 3-3 | Worcester | 2.485206 | 1.805819 | 33-004-13 | 33-004-13 | 01605-314 | 106.3873 | 3300413+1 |
| 730600 | 2003 | 250277306 | Block 2003 | A | 1.564453 | 14th Worc | 8.899925 | 3-3 | Worcester | 2.484227 | 1.777448 | 33-004-31 | 33-004-31 | 01605-313 | 106.3367 | 3300431+3 |
| 732002 | 2028 | 250277320 | Block 2028 | C | 1.564143 | 14th Worc | 8.899904 | 3-5 | Worcester | 2.483248 | 1.749078 | 46-013-32 | 46-013-32+33 | | 106.2862 | 4601332+3 |
| 732002 | 2028 | 250277320 | Block 2028 | C | 1.563834 | 14th Worc | 8.899883 | 3-5 | Worcester | 2.482269 | 1.720707 | 46-015-49 | 46-015-49 | 01604-131 | 106.2356 | 4601549+5 |
| 732002 | 2028 | 250277320 | Block 2028 | C | 1.563525 | 14th Worc | 8.899862 | 3-5 | Worcester | 2.481291 | 1.692336 | 46-015-47 | 46-015-47 | 0160412 | 106.185 | 4601547+4 |
| 732002 | 2028 | 250277320 | Block 2028 | C | 1.563216 | 14th Worc | 8.899841 | 3-5 | Worcester | 2.480312 | 1.663965 | 46-015-43 | 46-015-43 | 0160412 | 106.1345 | 4601543+4 |
| 732002 | 2028 | 250277320 | Block 2028 | C | 1.562907 | 14th Worc | 8.89982 | 3-5 | Worcester | 2.479333 | 1.635594 | 46-015-41 | 46-015-41 | 01605 | 106.0839 | 4601541+4 |
| 732002 | 2028 | 250277320 | Block 2028 | C | 1.562598 | 14th Worc | 8.899799 | 3-5 | Worcester | 2.478354 | 1.607223 | 46-015-45 | 46-015-45 | 0160412 | 106.0333 | 4601545+4 |
| 732002 | 2028 | 250277320 | Block 2028 | C | 1.562288 | 14th Worc | 8.899778 | 3-5 | Worcester | 2.477375 | 1.578852 | 46-015-39 | 46-015-39+40 | | 105.9828 | 4601539+4 |
| 731500 | 5008 | 250277315 | Block 5008 | F | 1.561979 | 15th Worc | 8.899757 | 10-4 | Worcester | 2.476397 | 1.550482 | 06-009-48 | 06-009-48 | 01610 | 105.9322 | 0600948+6 |
| 731500 | 5008 | 250277315 | Block 5008 | F | 1.56167 | 15th Worc | 8.899736 | 10-4 | Worcester | 2.475418 | 1.522111 | 06-009-48 | 06-009-48 | 01610 | 105.8816 | 0600948+6 |
| 731500 | 5008 | 250277315 | Block 5008 | F | 1.561361 | 15th Worc | 8.899715 | 10-4 | Worcester | 2.474439 | 1.49374 | 06-009-48 | 06-009-48 | 01610 | 105.831 | 0600948+6 |
| 731500 | 5008 | 250277315 | Block 5008 | F | 1.561052 | 15th Worc | 8.899694 | 10-4 | Worcester | 2.47346 | 1.465369 | 06-009-48 | 06-009-48 | 01610 | 105.7805 | 0600948+6 |
| 731500 | 5009 | 250277315 | Block 5009 | F | 1.560743 | 15th Worc | 8.899673 | 10-4 | Worcester | 2.472481 | 1.436998 | 06-009-36 | 06-009-36 | 01609-180 | 105.7299 | 0600936+5 |
| 731500 | 5008 | 250277315 | Block 5008 | F | 1.560433 | 15th Worc | 8.899652 | 10-4 | Worcester | 2.471503 | 1.408627 | 06-009-29 | 06-009-29 | 01609-182 | 105.6793 | 0600929+3 |
| 731500 | 5008 | 250277315 | Block 5008 | F | 1.560124 | 15th Worc | 8.899631 | 10-4 | Worcester | 2.470524 | 1.380256 | 06-009-29 | 06-009-29 | 01609-182 | 105.6288 | 0600929+3 |
| 731500 | 5008 | 250277315 | Block 5008 | F | 1.559815 | 15th Worc | 8.899611 | 10-4 | Worcester | 2.469545 | 1.351886 | 06-009-17 | 06-009-17 | 01609-188 | 105.5782 | 0600917+1 |
| 731500 | 5003 | 250277315 | Block 5003 | F | 1.559506 | 15th Worc | 8.89959 | 10-4 | Worcester | 2.468566 | 1.323515 | 06-003-37 | 06-003-37 | 01609-188 | 105.5276 | 0600337+3 |
| 731500 | 5003 | 250277315 | Block 5003 | F | 1.559197 | 15th Worc | 8.899569 | 10-4 | Worcester | 2.467588 | 1.295144 | 06-003-37 | 06-003-37 | 01609-188 | 105.4771 | 0600337+3 |
| 731500 | 5003 | 250277315 | Block 5003 | F | 1.558888 | 15th Worc | 8.899548 | 10-4 | Worcester | 2.466609 | 1.266773 | 06-003-37 | 06-003-37 | 01609-188 | 105.4265 | 0600337+3 |
| 731500 | 5003 | 250277315 | Block 5003 | F | 1.558578 | 15th Worc | 8.899527 | 10-4 | Worcester | 2.46563 | 1.238402 | 06-003-29 | 06-003-29 | 01609-181 | 105.3759 | 0600329+3 |
| 731500 | 5003 | 250277315 | Block 5003 | F | 1.558269 | 15th Worc | 8.899506 | 10-4 | Worcester | 2.464651 | 1.210031 | 06-003-29 | 06-003-29 | 01609-181 | 105.3253 | 0600329+3 |
| 732001 | 1000 | 250277320 | Block 1000 | B | 1.55796 | 14th Worc | 8.899485 | 2-6A | Worcester | 2.463672 | 6A | 53-002-000 | 53-002-000 | 01606 | 105.2748 | 530020001 |
| 730401 | 1001 | 250277304 | Block 1001 | A | 1.557651 | 14th Worc | 8.899464 | 2-6 | Worcester | 2.462694 | 2.486533 | 36-036-012 | 36-036-012 | 01606 | 105.2242 | 360360125 |
| 730401 | 1001 | 250277304 | Block 1001 | A | 1.557342 | 14th Worc | 8.899443 | 2-6 | Worcester | 2.461715 | 2.460871 | 36-036-001 | 36-036-001 | 01606-184 | 105.1736 | 360360012 |
| 730200 | 5007 | 250277302 | Block 5007 | A | 1.557033 | 14th Worc | 8.899422 | 2-6 | Worcester | 2.460736 | 2.435209 | 36-023-000 | 36-023-000 | 01606-211 | 105.1231 | 360230001 |
| 730401 | 1001 | 250277304 | Block 1001 | A | 1.556723 | 14th Worc | 8.899401 | 2-6 | Worcester | 2.459757 | 2.409547 | 36-034-002 | 36-034-002 | 01606-183 | 105.0725 | 360340023 |
| 730200 | 5007 | 250277302 | Block 5007 | A | 1.556414 | 14th Worc | 8.89938 | 2-6 | Worcester | 2.458778 | 2.383884 | 36-010-001 | 36-010-001 | 01606-210 | 105.0219 | 360100016 |
| 730401 | 1000 | 250277304 | Block 1000 | A | 1.556105 | 14th Worc | 8.899359 | 2-6 | Worcester | 2.4578 | 2.358222 | 36-034-003 | 36-034-003 | 01606-181 | 104.9714 | 360340030 |
| 730401 | 1000 | 250277304 | Block 1000 | A | 1.555796 | 14th Worc | 8.899338 | 2-6 | Worcester | 2.456821 | 2.33256 | 36-034-031 | 36-034-031 | 01606-181 | 104.9208 | 360340310 |
| 730200 | 5007 | 250277302 | Block 5007 | A | 1.555487 | 14th Worc | 8.899318 | 2-6 | Worcester | 2.455842 | 2.306898 | 36-010-001 | 36-010-001 | 01606-210 | 104.8702 | 360100016 |

| | | | | | | | | | | | | | | | | |
|--------|------|-----------|------------|---|----------|-----------|----------|-----|-----------|----------|----------|------------|------------|-----------|----------|-----------|
| 730401 | 1001 | 250277304 | Block 1001 | A | 1.555178 | 14th Worc | 8.899297 | 2-6 | Worcester | 2.454863 | 2.281236 | 36-034-003 | 36-034-003 | 01606-184 | 104.8196 | 360340026 |
| 730401 | 1000 | 250277304 | Block 1000 | A | 1.554868 | 14th Worc | 8.899276 | 2-6 | Worcester | 2.453885 | 2.255574 | 36-034-003 | 36-034-003 | 01606-181 | 104.7691 | 360340030 |
| 730401 | 1001 | 250277304 | Block 1001 | A | 1.554559 | 14th Worc | 8.899255 | 2-6 | Worcester | 2.452906 | 2.229912 | 36-036-012 | 36-036-012 | 01606-184 | 104.7185 | 360360127 |
| 730401 | 1001 | 250277304 | Block 1001 | A | 1.55425 | 14th Worc | 8.899234 | 2-6 | Worcester | 2.451927 | 2.20425 | 36-036-001 | 36-036-001 | 01606-184 | 104.6679 | 360360013 |
| 730401 | 1001 | 250277304 | Block 1001 | A | 1.553941 | 14th Worc | 8.899213 | 2-6 | Worcester | 2.450948 | 2.178587 | 36-036-000 | 36-036-000 | 01606-183 | 104.6174 | 360360012 |
| 730401 | 1000 | 250277304 | Block 1000 | A | 1.553632 | 14th Worc | 8.899192 | 2-6 | Worcester | 2.449969 | 2.152925 | 36-034-002 | 36-034-002 | 01606-184 | 104.5668 | 360340027 |
| 730401 | 1001 | 250277304 | Block 1001 | A | 1.553323 | 14th Worc | 8.899171 | 2-6 | Worcester | 2.448991 | 2.127263 | 36-034-002 | 36-034-002 | 01606-184 | 104.5162 | 360340026 |
| 730401 | 1001 | 250277304 | Block 1001 | A | 1.553013 | 14th Worc | 8.89915 | 2-6 | Worcester | 2.448012 | 2.101601 | 36-034-002 | 36-034-002 | 01606-184 | 104.4657 | 360340026 |
| 730401 | 1001 | 250277304 | Block 1001 | A | 1.552704 | 14th Worc | 8.899129 | 2-6 | Worcester | 2.447033 | 2.075939 | 36-034-002 | 36-034-002 | 01606-183 | 104.4151 | 360340023 |
| 730401 | 1001 | 250277304 | Block 1001 | A | 1.552395 | 14th Worc | 8.899108 | 2-6 | Worcester | 2.446054 | 2.050277 | 36-034-002 | 36-034-002 | 01606-183 | 104.3645 | 360340023 |
| 730401 | 1001 | 250277304 | Block 1001 | A | 1.552086 | 14th Worc | 8.899087 | 2-6 | Worcester | 2.445075 | 2.024615 | 36-034-002 | 36-034-002 | 01606-183 | 104.3139 | 360340023 |
| 730200 | 5007 | 250277302 | Block 5007 | A | 1.551777 | 14th Worc | 8.899066 | 2-6 | Worcester | 2.444097 | 1.998953 | 36-010-001 | 36-010-001 | 01606-210 | 104.2634 | 360100016 |
| 730401 | 1000 | 250277304 | Block 1000 | A | 1.551468 | 14th Worc | 8.899045 | 2-6 | Worcester | 2.443118 | 1.97329 | 36-034-002 | 36-034-002 | 01606-184 | 104.2128 | 360340027 |
| 730200 | 5007 | 250277302 | Block 5007 | A | 1.551158 | 14th Worc | 8.899024 | 2-6 | Worcester | 2.442139 | 1.947628 | 36-010-001 | 36-010-001 | 01606-210 | 104.1622 | 360100016 |
| 730401 | 1001 | 250277304 | Block 1001 | A | 1.550849 | 14th Worc | 8.899004 | 2-6 | Worcester | 2.44116 | 1.921966 | 36-034-002 | 36-034-002 | 01606-184 | 104.1117 | 360340026 |
| 730200 | 5007 | 250277302 | Block 5007 | A | 1.55054 | 14th Worc | 8.898983 | 2-6 | Worcester | 2.440182 | 1.896304 | 36-010-001 | 36-010-001 | 01606-210 | 104.0611 | 360100015 |
| 730401 | 1000 | 250277304 | Block 1000 | A | 1.550231 | 14th Worc | 8.898962 | 2-6 | Worcester | 2.439203 | 1.870642 | 36-034-003 | 36-034-003 | 01606-181 | 104.0105 | 360340030 |
| 730401 | 1001 | 250277304 | Block 1001 | A | 1.549922 | 14th Worc | 8.898941 | 2-6 | Worcester | 2.438224 | 1.84498 | 36-034-002 | 36-034-002 | 01606-183 | 103.96 | 360340023 |
| 730401 | 1000 | 250277304 | Block 1000 | A | 1.549613 | 14th Worc | 8.89892 | 2-6 | Worcester | 2.437245 | 1.819318 | 36-034-003 | 36-034-003 | 01606-181 | 103.9094 | 360340030 |
| 730200 | 3013 | 250277302 | Block 3013 | A | 1.549303 | 14th Worc | 8.898899 | 2-6 | Worcester | 2.436266 | 1.793656 | 36-007-000 | 36-007-000 | 01606-176 | 103.8588 | 360070008 |
| 730200 | 5007 | 250277302 | Block 5007 | A | 1.548994 | 14th Worc | 8.898878 | 2-6 | Worcester | 2.435288 | 1.767993 | 36-010-001 | 36-010-001 | 01606-210 | 103.8082 | 360100016 |
| 730401 | 1000 | 250277304 | Block 1000 | A | 1.548685 | 14th Worc | 8.898857 | 2-6 | Worcester | 2.434309 | 1.742331 | 36-034-002 | 36-034-002 | 01606-184 | 103.7577 | 360340027 |
| 730401 | 1001 | 250277304 | Block 1001 | A | 1.548376 | 14th Worc | 8.898836 | 2-6 | Worcester | 2.43333 | 1.716669 | 36-034-002 | 36-034-002 | 01606-184 | 103.7071 | 360340026 |
| 730401 | 1000 | 250277304 | Block 1000 | A | 1.548067 | 14th Worc | 8.898815 | 2-6 | Worcester | 2.432351 | 1.691007 | 36-034-003 | 36-034-003 | 01606-181 | 103.6565 | 360340030 |
| 730200 | 5007 | 250277302 | Block 5007 | A | 1.547758 | 14th Worc | 8.898794 | 2-6 | Worcester | 2.431372 | 1.665345 | 36-023-000 | 36-023-000 | 01606-211 | 103.606 | 360230000 |
| 730401 | 1001 | 250277304 | Block 1001 | A | 1.547448 | 14th Worc | 8.898773 | 2-6 | Worcester | 2.430394 | 1.639683 | 36-036-001 | 36-036-001 | 01606-183 | 103.5554 | 360360012 |
| 730200 | 3013 | 250277302 | Block 3013 | A | 1.547139 | 14th Worc | 8.898752 | 2-6 | Worcester | 2.429415 | 1.614021 | 36-007-000 | 36-007-000 | 01606-311 | 103.5048 | 360070009 |
| 730200 | 5007 | 250277302 | Block 5007 | A | 1.54683 | 14th Worc | 8.898731 | 2-6 | Worcester | 2.428436 | 1.588359 | 36-023-000 | 36-023-000 | 01606-211 | 103.4543 | 360230000 |
| 730200 | 3013 | 250277302 | Block 3013 | A | 1.546521 | 14th Worc | 8.89871 | 2-6 | Worcester | 2.427457 | 1.562696 | 36-007-000 | 36-007-000 | 01606-311 | 103.4037 | 360070009 |
| 730200 | 5007 | 250277302 | Block 5007 | A | 1.546212 | 14th Worc | 8.89869 | 2-6 | Worcester | 2.426479 | 1.537034 | 36-010-001 | 36-010-001 | 01606-175 | 103.3531 | 360100015 |
| 730200 | 5007 | 250277302 | Block 5007 | A | 1.545903 | 14th Worc | 8.898669 | 2-6 | Worcester | 2.4255 | 1.511372 | 36-010-001 | 36-010-001 | 01606-175 | 103.3025 | 360100015 |
| 730200 | 5007 | 250277302 | Block 5007 | A | 1.545593 | 14th Worc | 8.898648 | 2-6 | Worcester | 2.424521 | 1.48571 | 36-010-001 | 36-010-001 | 01606-210 | 103.252 | 360100015 |
| 730200 | 5002 | 250277302 | Block 5002 | A | 1.545284 | 14th Worc | 8.898627 | 2-6 | Worcester | 2.423542 | 1.460048 | 36-025-001 | 36-025-001 | 01606-186 | 103.2014 | 360250014 |
| 730200 | 5002 | 250277302 | Block 5002 | A | 1.544975 | 14th Worc | 8.898606 | 2-6 | Worcester | 2.422563 | 1.434386 | 36-025-002 | 36-025-002 | 01607 | 103.1508 | 360250027 |

| | | | | | | | | | | | | | | | | |
|--------|------|-----------|------------|---|----------|-----------|----------|-----|-----------|----------|----------|------------|------------|-----------|----------|-----------|
| 730200 | 5007 | 250277302 | Block 5007 | A | 1.544666 | 14th Worc | 8.898585 | 2-6 | Worcester | 2.421585 | 1.408724 | 36-023-000 | 36-023-000 | 01606-211 | 103.1003 | 360230000 |
| 730200 | 3013 | 250277302 | Block 3013 | A | 1.544357 | 14th Worc | 8.898564 | 2-6 | Worcester | 2.420606 | 1.383061 | 36-007-000 | 36-007-000 | 01606-176 | 103.0497 | 360070008 |
| 730200 | 5007 | 250277302 | Block 5007 | A | 1.544048 | 14th Worc | 8.898543 | 2-6 | Worcester | 2.419627 | 1.357399 | 36-023-000 | 36-023-000 | 01606-211 | 102.9991 | 360230000 |
| 730200 | 5007 | 250277302 | Block 5007 | A | 1.543738 | 14th Worc | 8.898522 | 2-6 | Worcester | 2.418648 | 1.331737 | 36-023-000 | 36-023-000 | 01606-175 | 102.9486 | 360230000 |
| 730200 | 3013 | 250277302 | Block 3013 | A | 1.543429 | 14th Worc | 8.898501 | 2-6 | Worcester | 2.417669 | 1.306075 | 36-007-000 | 36-007-000 | 01606-311 | 102.898 | 360070009 |
| 730200 | 3013 | 250277302 | Block 3013 | A | 1.54312 | 14th Worc | 8.89848 | 2-6 | Worcester | 2.416691 | 1.280413 | 36-007-000 | 36-007-000 | 01606-176 | 102.8474 | 360070008 |
| 730200 | 5002 | 250277302 | Block 5002 | A | 1.542811 | 14th Worc | 8.898459 | 2-6 | Worcester | 2.415712 | 1.254751 | 36-025-000 | 36-025-000 | 01606-186 | 102.7968 | 360250014 |
| 730200 | 3013 | 250277302 | Block 3013 | A | 1.542502 | 14th Worc | 8.898438 | 2-6 | Worcester | 2.414733 | 1.229089 | 36-007-000 | 36-007-000 | 01606-176 | 102.7463 | 360070008 |
| 730200 | 2013 | 250277302 | Block 2013 | A | 1.542193 | 14th Worc | 8.898417 | 2-6 | Worcester | 2.413754 | 1.203427 | 36-022-000 | 36-022-000 | 01606-175 | 102.6957 | 360220077 |
| 730200 | 5002 | 250277302 | Block 5002 | A | 1.541883 | 14th Worc | 8.898397 | 2-6 | Worcester | 2.412775 | 1.177764 | 36-025-000 | 36-025-000 | 01606-171 | 102.6451 | 360250014 |
| 730200 | 3013 | 250277302 | Block 3013 | A | 1.541574 | 14th Worc | 8.898376 | 2-6 | Worcester | 2.411797 | 1.152102 | 36-007-000 | 36-007-000 | 01606-311 | 102.5946 | 360070010 |
| 730200 | 2013 | 250277302 | Block 2013 | A | 1.541265 | 14th Worc | 8.898355 | 2-6 | Worcester | 2.410818 | 1.12644 | 36-022-000 | 36-022-000 | 01606-176 | 102.544 | 360220007 |
| 730200 | 2013 | 250277302 | Block 2013 | A | 1.540956 | 14th Worc | 8.898334 | 2-6 | Worcester | 2.409839 | 1.100778 | 36-022-000 | 36-022-000 | 01606-166 | 102.4934 | 360220077 |
| 730200 | 2013 | 250277302 | Block 2013 | A | 1.540647 | 14th Worc | 8.898313 | 2-6 | Worcester | 2.40886 | 1.075116 | 36-022-000 | 36-022-000 | 01606-175 | 102.4429 | 360220079 |
| 730200 | 2013 | 250277302 | Block 2013 | A | 1.540338 | 14th Worc | 8.898292 | 2-6 | Worcester | 2.407882 | 1.049454 | 36-022-000 | 36-022-000 | 01606-165 | 102.3923 | 360220008 |
| 730200 | 2013 | 250277302 | Block 2013 | A | 1.540028 | 14th Worc | 8.898271 | 2-6 | Worcester | 2.406903 | 1.023792 | 36-022-000 | 36-022-000 | 01606-165 | 102.3417 | 360220008 |
| 730200 | 3013 | 250277302 | Block 3013 | A | 1.539719 | 14th Worc | 8.89825 | 2-6 | Worcester | 2.405924 | 0.99813 | 36-007-000 | 36-007-000 | 01606-160 | 102.2911 | 360070010 |
| 730200 | 3013 | 250277302 | Block 3013 | A | 1.53941 | 14th Worc | 8.898229 | 2-6 | Worcester | 2.404945 | 0.972467 | 36-007-000 | 36-007-000 | 01606-310 | 102.2406 | 360070009 |
| 730200 | 2013 | 250277302 | Block 2013 | A | 1.539101 | 14th Worc | 8.898208 | 2-6 | Worcester | 2.403966 | 0.946805 | 36-022-73 | 36-022-73 | 01606-166 | 102.19 | 3602273-7 |
| 730200 | 2007 | 250277302 | Block 2007 | A | 1.538792 | 14th Worc | 8.898187 | 2-6 | Worcester | 2.402988 | 0.921143 | 36-020-014 | 36-020-014 | 01606-166 | 102.1394 | 360200144 |
| 730200 | 2007 | 250277302 | Block 2007 | A | 1.538483 | 14th Worc | 8.898166 | 2-6 | Worcester | 2.402009 | 0.895481 | 36-020-000 | 36-020-000 | 01606-166 | 102.0889 | 360200014 |
| 730200 | 2013 | 250277302 | Block 2013 | A | 1.538173 | 14th Worc | 8.898145 | 2-6 | Worcester | 2.40103 | 0.869819 | 36-022-000 | 36-022-000 | 01606-165 | 102.0383 | 360220008 |
| 730200 | 2007 | 250277302 | Block 2007 | A | 1.537864 | 14th Worc | 8.898124 | 2-6 | Worcester | 2.400051 | 0.844157 | 36-020-000 | 36-020-000 | 01606-170 | 101.9877 | 360200014 |
| 730200 | 2007 | 250277302 | Block 2007 | A | 1.537555 | 14th Worc | 8.898103 | 2-6 | Worcester | 2.399072 | 0.818495 | 36-020-000 | 36-020-000 | 01606-161 | 101.9372 | 360200015 |
| 730200 | 2007 | 250277302 | Block 2007 | A | 1.537246 | 14th Worc | 8.898083 | 2-6 | Worcester | 2.398094 | 0.792833 | 36-020-000 | 36-020-000 | 01606-170 | 101.8866 | 360200014 |
| 730200 | 5002 | 250277302 | Block 5002 | A | 1.536937 | 14th Worc | 8.898062 | 2-6 | Worcester | 2.397115 | 0.76717 | CO-NDO-0 | 36-025-000 | 01606-211 | 101.836 | 360250002 |
| 730200 | 5002 | 250277302 | Block 5002 | A | 1.536628 | 14th Worc | 8.898041 | 2-6 | Worcester | 2.396136 | 0.741508 | CO-NDO-0 | 36-025-000 | 01606-211 | 101.7854 | 360250002 |
| 730200 | 2013 | 250277302 | Block 2013 | A | 1.536318 | 14th Worc | 8.89802 | 2-6 | Worcester | 2.395157 | 0.715846 | 36-022-000 | 36-022-000 | 01606-165 | 101.7349 | 360220008 |
| 730200 | 3013 | 250277302 | Block 3013 | A | 1.536009 | 14th Worc | 8.897999 | 2-6 | Worcester | 2.394179 | 0.690184 | 36-007-000 | 36-007-000 | 01606-176 | 101.6843 | 360070008 |
| 730200 | 3013 | 250277302 | Block 3013 | A | 1.5357 | 14th Worc | 8.897978 | 2-6 | Worcester | 2.3932 | 0.664522 | 36-007-000 | 36-007-000 | 01606-310 | 101.6337 | 360070009 |
| 730200 | 2004 | 250277302 | Block 2004 | A | 1.535391 | 14th Worc | 8.897957 | 2-6 | Worcester | 2.392221 | 0.63886 | 36-015-000 | 36-015-000 | 01606-164 | 101.5832 | 360150024 |
| 730200 | 2013 | 250277302 | Block 2013 | A | 1.535082 | 14th Worc | 8.897936 | 2-6 | Worcester | 2.391242 | 0.613198 | 36-022-000 | 36-022-000 | 01606-165 | 101.5326 | 360220006 |
| 730200 | 2004 | 250277302 | Block 2004 | A | 1.534773 | 14th Worc | 8.897915 | 2-6 | Worcester | 2.390263 | 0.587536 | 36-015-000 | 36-015-000 | 01606-163 | 101.482 | 360150019 |
| 730200 | 2004 | 250277302 | Block 2004 | A | 1.534463 | 14th Worc | 8.897894 | 2-6 | Worcester | 2.389285 | 0.561873 | 36-015-000 | 36-015-000 | 01606-164 | 101.4315 | 360150024 |

| | | | | | | | | | | | | | | | | |
|--------|------|-----------|------------|---|----------|-----------|----------|-----|-----------|----------|----------|-----------|--------------|-----------|----------|-----------|
| 730200 | 2004 | 250277302 | Block 2004 | A | 1.534154 | 14th Worc | 8.897873 | 2-6 | Worcester | 2.388306 | 0.536211 | 36-015-00 | 36-015-00 | 01606-163 | 101.3809 | 360150019 |
| 730200 | 2010 | 250277302 | Block 2010 | A | 1.533845 | 14th Worc | 8.897852 | 2-6 | Worcester | 2.387327 | 0.510549 | 36-014-00 | 36-014-00 | 01606-164 | 101.3303 | 360140017 |
| 730200 | 2004 | 250277302 | Block 2004 | A | 1.533536 | 14th Worc | 8.897831 | 2-6 | Worcester | 2.386348 | 0.484887 | 36-014-00 | 36-014-00 | 01606-164 | 101.2797 | 360140025 |
| 730200 | 2010 | 250277302 | Block 2010 | A | 1.533227 | 14th Worc | 8.89781 | 2-6 | Worcester | 2.385369 | 0.459225 | 36-014-00 | 36-014-00 | 01606-162 | 101.2292 | 360140011 |
| 730200 | 2010 | 250277302 | Block 2010 | A | 1.532918 | 14th Worc | 8.897789 | 2-6 | Worcester | 2.384391 | 0.433563 | 36-014-00 | 36-014-00 | 01606-164 | 101.1786 | 360140018 |
| 730200 | 2004 | 250277302 | Block 2004 | A | 1.532608 | 14th Worc | 8.897769 | 2-6 | Worcester | 2.383412 | 0.407901 | 36-014-00 | 36-014-00 | 01606-163 | 101.128 | 360140018 |
| 730200 | 2004 | 250277302 | Block 2004 | A | 1.532299 | 14th Worc | 8.897748 | 2-6 | Worcester | 2.382433 | 0.382239 | 36-014-00 | 36-014-00 | 01606-164 | 101.0775 | 360140025 |
| 730200 | 2010 | 250277302 | Block 2010 | A | 1.53199 | 14th Worc | 8.897727 | 2-6 | Worcester | 2.381454 | 0.356576 | 36-014-00 | 36-014-00 | 01606-156 | 101.0269 | 360140018 |
| 730200 | 2004 | 250277302 | Block 2004 | A | 1.531681 | 14th Worc | 8.897706 | 2-6 | Worcester | 2.380476 | 0.330914 | 36-014-00 | 36-014-00 | 01606-156 | 100.9763 | 360140025 |
| 730600 | 2008 | 250277306 | Block 2008 | A | 1.531372 | 14th Worc | 8.897685 | 3-3 | Worcester | 2.379497 | 0.305252 | 21-005-00 | 21-005-00 | 01605-382 | 100.9257 | 210050002 |
| 730600 | 2003 | 250277306 | Block 2003 | A | 1.531063 | 14th Worc | 8.897664 | 3-3 | Worcester | 2.378518 | 0.27959 | 33-002-00 | 33-002-00 | 01605-312 | 100.8752 | 330020000 |
| 730600 | 2003 | 250277306 | Block 2003 | A | 1.530753 | 14th Worc | 8.897643 | 3-3 | Worcester | 2.377539 | 0.253928 | 33-002-00 | 33-002-00 | 01605-312 | 100.8246 | 330020005 |
| 730600 | 2003 | 250277306 | Block 2003 | A | 1.530444 | 14th Worc | 8.897622 | 3-3 | Worcester | 2.37656 | 0.228266 | 33-002-00 | 33-002-00 | 01605-314 | 100.774 | 330020002 |
| 730600 | 2003 | 250277306 | Block 2003 | A | 1.530135 | 14th Worc | 8.897601 | 3-3 | Worcester | 2.375582 | 0.202604 | 33-004-00 | 33-004-00 | 01605-310 | 100.7235 | 330040001 |
| 730600 | 2003 | 250277306 | Block 2003 | A | 1.529826 | 14th Worc | 8.89758 | 3-3 | Worcester | 2.374603 | 0.176941 | 33-004-00 | 33-004-00 | 01605-310 | 100.6729 | 330040001 |
| 730600 | 2003 | 250277306 | Block 2003 | A | 1.529517 | 14th Worc | 8.897559 | 3-3 | Worcester | 2.373624 | 0.151279 | 33-002-00 | 33-002-00 | 01605-312 | 100.6223 | 330020000 |
| 730600 | 2003 | 250277306 | Block 2003 | A | 1.529208 | 14th Worc | 8.897538 | 3-3 | Worcester | 2.372645 | 0.125617 | 33-002-00 | 33-002-00 | 01605-314 | 100.5718 | 330020000 |
| 730600 | 2003 | 250277306 | Block 2003 | A | 1.528898 | 14th Worc | 8.897517 | 3-3 | Worcester | 2.371666 | 0.099955 | 33-002-00 | 33-002-00 | 01605-312 | 100.5212 | 330020000 |
| 730600 | 2003 | 250277306 | Block 2003 | A | 1.528589 | 14th Worc | 8.897496 | 3-3 | Worcester | 2.370688 | 0.074293 | 33-004-00 | 33-004-00 | 01605-314 | 100.4706 | 330040003 |
| 730600 | 2003 | 250277306 | Block 2003 | A | 1.52828 | 14th Worc | 8.897476 | 3-3 | Worcester | 2.369709 | 0.048631 | 33-002-00 | 33-002-0003A | | 100.42 | 330020003 |
| 730600 | 2003 | 250277306 | Block 2003 | A | 1.527971 | 14th Worc | 8.897455 | 3-3 | Worcester | 2.36873 | 0.022969 | 33-002-00 | 33-002-00 | 01605-312 | 100.3695 | 330020000 |
| 730600 | 2003 | 250277306 | Block 2003 | A | 1.527662 | 14th Worc | 8.897434 | 3-3 | Worcester | 2.367751 | -0.00269 | 33-004-00 | 33-004-00 | 01605-319 | 100.3189 | 330040003 |
| 730600 | 2003 | 250277306 | Block 2003 | A | 1.527353 | 14th Worc | 8.897413 | 3-3 | Worcester | 2.366773 | -0.02836 | 33-004-00 | 33-004-00 | 01605-314 | 100.2683 | 330040000 |
| 730600 | 2003 | 250277306 | Block 2003 | A | 1.527043 | 14th Worc | 8.897392 | 3-3 | Worcester | 2.365794 | -0.05402 | 33-004-00 | 33-004-00 | 01605-310 | 100.2178 | 330040002 |
| 730600 | 2003 | 250277306 | Block 2003 | A | 1.526734 | 14th Worc | 8.897371 | 3-3 | Worcester | 2.364815 | -0.07968 | 33-004-00 | 33-004-00 | 01605-314 | 100.1672 | 330040001 |
| 730600 | 2003 | 250277306 | Block 2003 | A | 1.526425 | 14th Worc | 8.89735 | 3-3 | Worcester | 2.363836 | -0.10534 | 33-004-00 | 33-004-00 | 01605-310 | 100.1166 | 330040001 |
| 730600 | 2003 | 250277306 | Block 2003 | A | 1.526116 | 14th Worc | 8.897329 | 3-3 | Worcester | 2.362857 | -0.131 | 37-025-00 | 37-025-0001B | | 100.0661 | 370250001 |
| 730600 | 2003 | 250277306 | Block 2003 | A | 1.525807 | 14th Worc | 8.897308 | 3-3 | Worcester | 2.361879 | -0.15667 | 37-025-00 | 37-025-00 | 01605-312 | 100.0155 | 370250001 |
| 730600 | 2003 | 250277306 | Block 2003 | A | 1.525498 | 14th Worc | 8.897287 | 3-3 | Worcester | 2.3609 | -0.18233 | 33-002-00 | 33-002-00 | 01605-312 | 99.96492 | 704000058 |
| 730500 | 3003 | 250277305 | Block 3003 | A | 1.525188 | 14th Worc | 8.897266 | 3-3 | Worcester | 2.359921 | -0.20799 | 20-021-00 | 20-021-00 | 01605-121 | 99.91435 | 370086738 |
| 730500 | 3003 | 250277305 | Block 3003 | A | 1.524879 | 14th Worc | 8.897245 | 3-3 | Worcester | 2.358942 | -0.23365 | 20-027-00 | 20-027-00 | 01605-124 | 99.86378 | 200270000 |
| 730500 | 3003 | 250277305 | Block 3003 | A | 1.52457 | 14th Worc | 8.897224 | 3-3 | Worcester | 2.357963 | -0.25931 | 20-027-00 | 20-027-00 | 01605-124 | 99.81321 | 200270000 |
| 730500 | 3003 | 250277305 | Block 3003 | A | 1.524261 | 14th Worc | 8.897203 | 3-3 | Worcester | 2.356985 | -0.28498 | 20-027-00 | 20-027-00 | 01605-124 | 99.76264 | 200270000 |
| 730500 | 3003 | 250277305 | Block 3003 | A | 1.523952 | 14th Worc | 8.897182 | 3-3 | Worcester | 2.356006 | -0.31064 | 20-027-00 | 20-027-00 | 01605-124 | 99.71207 | 200270000 |

| | | | | | | | | | | | | | | | | |
|--------|------|-----------|------------|---|----------|-----------|----------|-----|-----------|----------|----------|------------|------------|-----------|----------|-----------|
| 730500 | 3003 | 250277305 | Block 3003 | A | 1.523643 | 14th Worc | 8.897162 | 3-3 | Worcester | 2.355027 | -0.3363 | 20-027-000 | 20-027-000 | 01605-124 | 99.6615 | 200270000 |
| 730500 | 3003 | 250277305 | Block 3003 | A | 1.523333 | 14th Worc | 8.897141 | 3-3 | Worcester | 2.354048 | -0.36196 | 20-027-000 | 20-027-000 | 01605-124 | 99.61093 | 200270000 |
| 730500 | 3003 | 250277305 | Block 3003 | A | 1.523024 | 14th Worc | 8.89712 | 3-3 | Worcester | 2.35307 | -0.38763 | 20-021-000 | 20-021-000 | 01605-121 | 99.56036 | 200210002 |
| 730500 | 3003 | 250277305 | Block 3003 | A | 1.522715 | 14th Worc | 8.897099 | 3-3 | Worcester | 2.352091 | -0.41329 | 20-021-000 | 20-021-000 | 01605-121 | 99.50979 | 200210003 |
| 730500 | 3003 | 250277305 | Block 3003 | A | 1.522406 | 14th Worc | 8.897078 | 3-3 | Worcester | 2.351112 | -0.43895 | 20-027-000 | 20-027-000 | 01605-124 | 99.45922 | 200270000 |
| 730500 | 3003 | 250277305 | Block 3003 | A | 1.522097 | 14th Worc | 8.897057 | 3-3 | Worcester | 2.350133 | -0.46461 | 20-027-000 | 20-027-000 | 01605-124 | 99.40865 | 200270000 |
| 730500 | 3003 | 250277305 | Block 3003 | A | 1.521788 | 14th Worc | 8.897036 | 3-3 | Worcester | 2.349154 | -0.49027 | 20-021-000 | 20-021-000 | 01605-121 | 99.35808 | 200210003 |
| 730500 | 3003 | 250277305 | Block 3003 | A | 1.521478 | 14th Worc | 8.897015 | 3-3 | Worcester | 2.348176 | -0.51594 | 20-021-000 | 20-021-000 | 01605-121 | 99.30751 | 200210003 |
| 730500 | 3003 | 250277305 | Block 3003 | A | 1.521169 | 14th Worc | 8.896994 | 3-3 | Worcester | 2.347197 | -0.5416 | 20-021-000 | 20-021-000 | 01605-121 | 99.25694 | 200210003 |
| 730500 | 3003 | 250277305 | Block 3003 | A | 1.52086 | 14th Worc | 8.896973 | 3-3 | Worcester | 2.346218 | -0.56726 | 20-027-000 | 20-027-000 | 01605-124 | 99.20637 | 200270000 |
| 730500 | 3003 | 250277305 | Block 3003 | A | 1.520551 | 14th Worc | 8.896952 | 3-3 | Worcester | 2.345239 | -0.59292 | 20-027-000 | 20-027-000 | 01605-124 | 99.1558 | 200270000 |
| 730500 | 3003 | 250277305 | Block 3003 | A | 1.520242 | 14th Worc | 8.896931 | 3-3 | Worcester | 2.34426 | -0.61858 | 20-021-000 | 20-021-000 | 01605-121 | 99.10523 | 200210003 |
| 730600 | 2003 | 250277306 | Block 2003 | A | 1.519933 | 14th Worc | 8.89691 | 3-3 | Worcester | 2.343282 | -0.64425 | 33-003-000 | 33-003-000 | 01605-312 | 99.05466 | 330030000 |
| 730600 | 2003 | 250277306 | Block 2003 | A | 1.519623 | 14th Worc | 8.896889 | 3-3 | Worcester | 2.342303 | -0.66991 | 33-003-000 | 33-003-000 | 01605-312 | 99.00409 | 330030000 |
| 730600 | 2008 | 250277306 | Block 2008 | A | 1.519314 | 14th Worc | 8.896868 | 3-3 | Worcester | 2.341324 | -0.69557 | 21-003-000 | 21-003-000 | 01605-382 | 98.95352 | 210030005 |
| 730600 | 2008 | 250277306 | Block 2008 | A | 1.519005 | 14th Worc | 8.896848 | 3-3 | Worcester | 2.340345 | -0.72123 | 21-005-000 | 21-005-000 | 01606 | 98.90295 | 210050002 |
| 730600 | 2008 | 250277306 | Block 2008 | A | 1.518696 | 14th Worc | 8.896827 | 3-3 | Worcester | 2.339367 | -0.7469 | 21-005-000 | 21-005-000 | 01605-382 | 98.85238 | 210050002 |
| 730600 | 2008 | 250277306 | Block 2008 | A | 1.518387 | 14th Worc | 8.896806 | 3-3 | Worcester | 2.338388 | -0.77256 | 21-003-000 | 21-003-000 | 01605-380 | 98.80181 | 210030006 |
| 730600 | 2008 | 250277306 | Block 2008 | A | 1.518078 | 14th Worc | 8.896785 | 3-3 | Worcester | 2.337409 | -0.79822 | 21-005-000 | 21-005-000 | 01605-382 | 98.75124 | 210050002 |
| 730600 | 2003 | 250277306 | Block 2003 | A | 1.517768 | 14th Worc | 8.896764 | 3-3 | Worcester | 2.33643 | -0.82388 | 33-003-000 | 33-003-000 | 01605-312 | 98.70067 | 330030003 |
| 730600 | 2008 | 250277306 | Block 2008 | A | 1.517459 | 14th Worc | 8.896743 | 3-3 | Worcester | 2.335451 | -0.84954 | 21-005-000 | 21-005-000 | 01605-380 | 98.6501 | 210050003 |
| 730600 | 2008 | 250277306 | Block 2008 | A | 1.51715 | 14th Worc | 8.896722 | 3-3 | Worcester | 2.334473 | -0.87521 | 21-005-000 | 21-005-000 | 01605-382 | 98.59953 | 210050003 |
| 730600 | 2008 | 250277306 | Block 2008 | A | 1.516841 | 14th Worc | 8.896701 | 3-3 | Worcester | 2.333494 | -0.90087 | 21-005-000 | 21-005-000 | 01605-389 | 98.54896 | 210050025 |
| 730600 | 2008 | 250277306 | Block 2008 | A | 1.516532 | 14th Worc | 8.89668 | 3-3 | Worcester | 2.332515 | -0.92653 | 21-005-000 | 21-005-000 | 01605-380 | 98.49839 | 210050001 |
| 730600 | 2008 | 250277306 | Block 2008 | A | 1.516223 | 14th Worc | 8.896659 | 3-3 | Worcester | 2.331536 | -0.95219 | 21-005-000 | 21-005-000 | 01606 | 98.44782 | 210050001 |
| 730600 | 2008 | 250277306 | Block 2008 | A | 1.515913 | 14th Worc | 8.896638 | 3-3 | Worcester | 2.330557 | -0.97785 | 21-005-000 | 21-005-000 | 01605-383 | 98.39725 | 210050003 |
| 730600 | 2003 | 250277306 | Block 2003 | A | 1.515604 | 14th Worc | 8.896617 | 3-3 | Worcester | 2.329579 | -1.00352 | 33-003-000 | 33-003-000 | 01605-312 | 98.34668 | 330030000 |
| 730600 | 2008 | 250277306 | Block 2008 | A | 1.515295 | 14th Worc | 8.896596 | 3-3 | Worcester | 2.3286 | -1.02918 | 21-005-000 | 21-005-000 | 01605-380 | 98.29611 | 210050003 |
| 730600 | 2008 | 250277306 | Block 2008 | A | 1.514986 | 14th Worc | 8.896575 | 3-3 | Worcester | 2.327621 | -1.05484 | 21-003-000 | 21-003-000 | 01605-380 | 98.24554 | 210030000 |
| 730600 | 2008 | 250277306 | Block 2008 | A | 1.514677 | 14th Worc | 8.896554 | 3-3 | Worcester | 2.326642 | -1.0805 | 21-003-000 | 21-003-000 | 01605-380 | 98.19497 | 210030004 |
| 730600 | 2008 | 250277306 | Block 2008 | A | 1.514368 | 14th Worc | 8.896534 | 3-3 | Worcester | 2.325664 | -1.10616 | 21-005-000 | 21-005-000 | 01605-383 | 98.1444 | 210050003 |
| 730600 | 2003 | 250277306 | Block 2003 | A | 1.514058 | 14th Worc | 8.896513 | 3-3 | Worcester | 2.324685 | -1.13183 | 33-003-000 | 33-003-000 | 01605-312 | 98.09383 | 330030000 |
| 730600 | 2003 | 250277306 | Block 2003 | A | 1.513749 | 14th Worc | 8.896492 | 3-3 | Worcester | 2.323706 | -1.15749 | 33-003-000 | 33-003-000 | 01605-312 | 98.04326 | 330030000 |
| 730600 | 2008 | 250277306 | Block 2008 | A | 1.51344 | 14th Worc | 8.896471 | 3-3 | Worcester | 2.322727 | -1.18315 | 21-003-000 | 21-003-000 | 01605-382 | 97.99268 | 210030005 |

| | | | | | | | | | | | | | | | | |
|--------|------|-----------|------------|---|----------|-----------|----------|------|-----------|----------|----------|--------------|------------|-----------|----------|------------|
| 730600 | 2008 | 250277306 | Block 2008 | A | 1.513131 | 14th Worc | 8.89645 | 3-3 | Worcester | 2.321748 | -1.20881 | 21-003-000 | 21-003-000 | 01605-380 | 97.94211 | 210030002 |
| 730600 | 2008 | 250277306 | Block 2008 | A | 1.512822 | 14th Worc | 8.896429 | 3-3 | Worcester | 2.32077 | -1.23448 | 21-003-000 | 21-003-000 | 01605-380 | 97.89154 | 210030000 |
| 730600 | 2008 | 250277306 | Block 2008 | A | 1.512513 | 14th Worc | 8.896408 | 3-3 | Worcester | 2.319791 | -1.26014 | 21-003-000 | 21-003-000 | 01605-380 | 97.84097 | 210030000 |
| 730600 | 2003 | 250277306 | Block 2003 | A | 1.512203 | 14th Worc | 8.896387 | 3-3 | Worcester | 2.318812 | -1.2858 | 33-002-000 | 33-002-000 | 01605-312 | 97.7904 | 330020000 |
| 730600 | 2008 | 250277306 | Block 2008 | A | 1.511894 | 14th Worc | 8.896366 | 3-3 | Worcester | 2.317833 | -1.31146 | 21-005-000 | 21-005-000 | 01605-389 | 97.73983 | 210050025 |
| 730600 | 2008 | 250277306 | Block 2008 | A | 1.511585 | 14th Worc | 8.896345 | 3-3 | Worcester | 2.316854 | -1.33712 | 21-003-000 | 21-003-000 | 01605-380 | 97.68926 | 210030000 |
| 730600 | 2003 | 250277306 | Block 2003 | A | 1.511276 | 14th Worc | 8.896324 | 3-3 | Worcester | 2.315876 | -1.36279 | 33-002-000 | 33-002-000 | 01605-312 | 97.63869 | 330020000 |
| 730600 | 2008 | 250277306 | Block 2008 | A | 1.510967 | 14th Worc | 8.896303 | 3-3 | Worcester | 2.314897 | -1.38845 | 21-003-000 | 21-003-000 | 01605-380 | 97.58812 | 210030000 |
| 730600 | 2008 | 250277306 | Block 2008 | A | 1.510658 | 14th Worc | 8.896282 | 3-3 | Worcester | 2.313918 | -1.41411 | 21-003-000 | 21-003-000 | 01605-380 | 97.53755 | 210030000 |
| 730600 | 2008 | 250277306 | Block 2008 | A | 1.510348 | 14th Worc | 8.896261 | 3-3 | Worcester | 2.312939 | -1.43977 | 21-003-000 | 21-003-000 | 01605-113 | 97.48698 | 210030002 |
| 730600 | 2008 | 250277306 | Block 2008 | A | 1.510039 | 14th Worc | 8.896241 | 3-3 | Worcester | 2.311961 | -1.46543 | 21-003-000 | 21-003-000 | 01605-113 | 97.43641 | 210030002 |
| 730600 | 2003 | 250277306 | Block 2003 | A | 1.50973 | 14th Worc | 8.89622 | 3-3 | Worcester | 2.310982 | -1.4911 | 33-003-000 | 33-003-000 | 01606 | 97.38584 | 330030001 |
| 730600 | 2008 | 250277306 | Block 2008 | A | 1.509421 | 14th Worc | 8.896199 | 3-3 | Worcester | 2.310003 | -1.51676 | 33-001-000 | 33-001-000 | 009 | 97.33527 | 330010000 |
| 730600 | 2008 | 250277306 | Block 2008 | A | 1.509112 | 14th Worc | 8.896178 | 3-3 | Worcester | 2.309024 | -1.54242 | 21-005-000 | 21-005-000 | 028 | 97.2847 | 210050002 |
| 730600 | 2008 | 250277306 | Block 2008 | A | 1.508803 | 14th Worc | 8.896157 | 3-3 | Worcester | 2.308045 | -1.56808 | 21-005-000 | 21-005-000 | 01605-380 | 97.23413 | 210050002 |
| 730500 | 3003 | 250277305 | Block 3003 | A | 1.508493 | 14th Worc | 8.896136 | 3-3 | Worcester | 2.307067 | -1.59375 | 20-021-000 | 20-021-000 | 01605-121 | 97.18356 | 200210004 |
| 732002 | 2028 | 250277320 | Block 2028 | C | 1.508184 | 14th Worc | 8.896115 | 3-5 | Worcester | 2.306088 | -1.61941 | 46-013-36-38 | | | 97.13299 | |
| 732002 | 2028 | 250277320 | Block 2028 | C | 1.507875 | 14th Worc | 8.896094 | 3-5 | Worcester | 2.305109 | -1.64507 | 46-013-36-38 | | | 97.08242 | |
| 732002 | 2028 | 250277320 | Block 2028 | C | 1.507566 | 14th Worc | 8.896073 | 3-5 | Worcester | 2.30413 | -1.67073 | 46-013-36-38 | | | 97.03185 | |
| 732002 | 2028 | 250277320 | Block 2028 | C | 1.507257 | 14th Worc | 8.896052 | 3-5 | Worcester | 2.303151 | -1.69639 | 46-013-36-38 | | | 96.98128 | |
| 731802 | 4003 | 250277318 | Block 4003 | B | 1.506948 | 15th Worc | 8.896031 | 4-2B | Worcester | 2.302173 | 2B | 01-032-000 | 01-032-000 | 01605-306 | 96.93071 | 010320000 |
| 731802 | 4003 | 250277318 | Block 4003 | B | 1.506638 | 15th Worc | 8.89601 | 4-2B | Worcester | 2.301194 | 2B | 01-032-000 | 01-032-000 | 01605-306 | 96.88014 | 010320000 |
| 731802 | 4003 | 250277318 | Block 4003 | B | 1.506329 | 15th Worc | 8.895989 | 4-2B | Worcester | 2.300215 | 2B | 01-032-000 | 01-032-000 | 01605-306 | 96.82957 | 010320001 |
| 731802 | 4003 | 250277318 | Block 4003 | B | 1.50602 | 15th Worc | 8.895968 | 4-2B | Worcester | 2.299236 | 2B | 01-032-000 | 01-032-000 | 01605-306 | 96.779 | 010320001 |
| 731802 | 4003 | 250277318 | Block 4003 | B | 1.505711 | 15th Worc | 8.895947 | 4-2B | Worcester | 2.298258 | 2B | CO-NDO-01 | 01-032-39 | 01606 | 96.72843 | 0103239-01 |
| 731802 | 4003 | 250277318 | Block 4003 | B | 1.505402 | 15th Worc | 8.895927 | 4-2B | Worcester | 2.297279 | 2B | 01-032-000 | 01-032-000 | 01605-306 | 96.67786 | 010320002 |
| 731802 | 4003 | 250277318 | Block 4003 | B | 1.505093 | 15th Worc | 8.895906 | 4-2B | Worcester | 2.2963 | 2B | 01-032-000 | 01-032-000 | 01605-306 | 96.62729 | 010320002 |
| 731802 | 4003 | 250277318 | Block 4003 | B | 1.504783 | 15th Worc | 8.895885 | 4-2B | Worcester | 2.295321 | 2B | 01-032-000 | 01-032-000 | 01605-306 | 96.57672 | 010320002 |
| 731802 | 4003 | 250277318 | Block 4003 | B | 1.504474 | 15th Worc | 8.895864 | 4-2B | Worcester | 2.294342 | 2B | 01-032-000 | 01-032-000 | 01605-302 | 96.52615 | 010320002 |
| 731802 | 4003 | 250277318 | Block 4003 | B | 1.504165 | 15th Worc | 8.895843 | 4-2B | Worcester | 2.293364 | 2B | 01-032-000 | 01-032-000 | 01605-306 | 96.47558 | 010320005 |
| 731802 | 4003 | 250277318 | Block 4003 | B | 1.503856 | 15th Worc | 8.895822 | 4-2B | Worcester | 2.292385 | 2B | 01-032-000 | 01-032-000 | 01605-302 | 96.42501 | 010320002 |
| 731802 | 4003 | 250277318 | Block 4003 | B | 1.503547 | 15th Worc | 8.895801 | 4-2B | Worcester | 2.291406 | 2B | 01-032-000 | 01-032-000 | 01605-306 | 96.37444 | 010320001 |
| 730401 | 1001 | 250277304 | Block 1001 | A | 1.503237 | 14th Worc | 8.89578 | 2-6 | Worcester | 2.290427 | 2.538462 | 36-036-001 | 36-036-001 | 01606-183 | 96.32387 | 360360011 |
| 730401 | 1001 | 250277304 | Block 1001 | A | 1.502928 | 14th Worc | 8.895759 | 2-6 | Worcester | 2.289448 | 2.208791 | 36-036-001 | 36-036-001 | 01606-184 | 96.2733 | 360360013 |

| | | | | | | | | | | | | | | | | |
|--------|------|-----------|------------|---|----------|-----------|----------|-------|-----------|----------|----------|-----------|-----------|-----------|----------|-----------|
| 730401 | 1001 | 250277304 | Block 1001 | A | 1.502619 | 14th Worc | 8.895738 | 2-6 | Worcester | 2.28847 | 1.879121 | 36-036-00 | 36-036-00 | 01606-183 | 96.22273 | 360360012 |
| 730401 | 1001 | 250277304 | Block 1001 | A | 1.50231 | 14th Worc | 8.895717 | 2-6 | Worcester | 2.287491 | 1.549451 | 36-036-00 | 36-036-00 | 01606-184 | 96.17216 | 360360013 |
| 730401 | 1001 | 250277304 | Block 1001 | A | 1.502001 | 14th Worc | 8.895696 | 2-6 | Worcester | 2.286512 | 1.21978 | 36-036-00 | 36-036-00 | 01606-184 | 96.12159 | 360360013 |
| 730200 | 3013 | 250277302 | Block 3013 | A | 1.501692 | 14th Worc | 8.895675 | 2-6 | Worcester | 2.285533 | 0.89011 | 36-007-00 | 36-007-00 | 01606-311 | 96.07102 | 360070010 |
| 730200 | 3013 | 250277302 | Block 3013 | A | 1.501382 | 14th Worc | 8.895654 | 2-6 | Worcester | 2.284555 | 0.56044 | 36-007-00 | 36-007-00 | 01606-176 | 96.02045 | 360070009 |
| 730401 | 1001 | 250277304 | Block 1001 | A | 1.501073 | 14th Worc | 8.895633 | 2-6 | Worcester | 2.283576 | 0.230769 | 36-036-01 | 36-036-01 | 01606-180 | 95.96988 | 360360120 |
| 730500 | 3003 | 250277305 | Block 3003 | A | 1.500764 | 14th Worc | 8.895613 | 3-3 | Worcester | 2.282597 | -0.0989 | 20-021-00 | 20-021-00 | 01605-121 | 95.91931 | 200210003 |
| 730600 | 2008 | 250277306 | Block 2008 | A | 1.500455 | 14th Worc | 8.895592 | 3-3 | Worcester | 2.281618 | -0.42857 | 21-003-00 | 21-003-00 | 01605-380 | 95.86874 | 210030007 |
| 730600 | 2003 | 250277306 | Block 2003 | A | 1.500146 | 14th Worc | 8.895571 | 3-3 | Worcester | 2.280639 | -0.75824 | 33-004-00 | 33-004-00 | 01605-314 | 95.81817 | 330040000 |
| 730600 | 2003 | 250277306 | Block 2003 | A | 1.499837 | 14th Worc | 8.89555 | 3-3 | Worcester | 2.279661 | -1.08791 | 33-004-00 | 33-004-00 | 01605-314 | 95.7676 | 330040000 |
| 730600 | 2003 | 250277306 | Block 2003 | A | 1.499527 | 14th Worc | 8.895529 | 3-3 | Worcester | 2.278682 | -1.41758 | 33-004-00 | 33-004-00 | 01605-314 | 95.71703 | 330040000 |
| 731802 | 1006 | 250277318 | Block 1006 | B | 1.499218 | 15th Worc | 8.895508 | 4-2B | Worcester | 2.277703 | 2B | 01-035-53 | 01-035-53 | 01606 | 95.66646 | 0103553A- |
| 731802 | 1006 | 250277318 | Block 1006 | B | 1.498909 | 15th Worc | 8.895487 | 4-2B | Worcester | 2.276724 | 2B | 01-035-00 | 01-035-00 | 01605-311 | 95.61589 | 010350053 |
| 731802 | 1006 | 250277318 | Block 1006 | B | 1.4986 | 15th Worc | 8.895466 | 4-2B | Worcester | 2.275745 | 2B | 01-035-00 | 01-035-00 | 0053 | 95.56532 | 010350005 |
| 731802 | 4003 | 250277318 | Block 4003 | B | 1.498291 | 15th Worc | 8.895445 | 4-2B | Worcester | 2.274767 | 2B | 01-032-00 | 01-032-00 | 01605-316 | 95.51475 | 010320004 |
| 731802 | 1006 | 250277318 | Block 1006 | B | 1.497982 | 15th Worc | 8.895424 | 4-2B | Worcester | 2.273788 | 2B | 01-035-00 | 01-035-00 | 0085 | 95.46418 | 010350008 |
| 731802 | 4003 | 250277318 | Block 4003 | B | 1.497672 | 15th Worc | 8.895403 | 4-2B | Worcester | 2.272809 | 2B | 01-032-00 | 01-032-00 | 01608-100 | 95.41361 | 010320010 |
| 731802 | 4003 | 250277318 | Block 4003 | B | 1.497363 | 15th Worc | 8.895382 | 4-2B | Worcester | 2.27183 | 2B | 01-032-00 | 01-032-00 | 01605-301 | 95.36304 | 010320000 |
| 731400 | 3002 | 250277314 | Block 3002 | B | 1.497054 | 15th Worc | 8.895361 | 10-4A | Worcester | 2.270852 | 4A | 06-024-00 | 06-024-00 | 01610-144 | 95.31247 | 060240000 |
| 731500 | 4001 | 250277315 | Block 4001 | B | 1.496745 | 15th Worc | 8.89534 | 10-4A | Worcester | 2.269873 | 4A | 06-008-00 | 06-008-00 | 01609-184 | 95.2619 | 060080003 |
| 731500 | 4002 | 250277315 | Block 4002 | B | 1.496436 | 15th Worc | 8.89532 | 10-4A | Worcester | 2.268894 | 4A | 06-008-00 | 06-008-00 | 01609 | 95.21133 | 060080001 |
| 731500 | 4002 | 250277315 | Block 4002 | B | 1.496127 | 15th Worc | 8.895299 | 10-4A | Worcester | 2.267915 | 4A | 06-008-00 | 06-008-00 | 01609 | 95.16076 | 060080001 |
| 731500 | 4002 | 250277315 | Block 4002 | B | 1.495817 | 15th Worc | 8.895278 | 10-4A | Worcester | 2.266936 | 4A | 06-008-00 | 06-008-00 | 01609-182 | 95.11019 | 060080003 |
| 731500 | 4004 | 250277315 | Block 4004 | B | 1.495508 | 15th Worc | 8.895257 | 10-4A | Worcester | 2.265958 | 4A | 06-008-00 | 06-008-00 | 01609-184 | 95.05962 | 060080002 |
| 731500 | 4001 | 250277315 | Block 4001 | B | 1.495199 | 15th Worc | 8.895236 | 10-4A | Worcester | 2.264979 | 4A | CO-NDO-0 | 06-008-07 | 01609 | 95.00905 | 0600807-0 |
| 731500 | 4001 | 250277315 | Block 4001 | B | 1.49489 | 15th Worc | 8.895215 | 10-4A | Worcester | 2.264 | 4A | CO-NDO-0 | 06-008-07 | 01609 | 94.95848 | 0600807-0 |
| 731500 | 4002 | 250277315 | Block 4002 | B | 1.494581 | 15th Worc | 8.895194 | 10-4A | Worcester | 2.263021 | 4A | 06-008-00 | 06-008-00 | 01609-184 | 94.90791 | 060080004 |
| 731500 | 4005 | 250277315 | Block 4005 | B | 1.494272 | 15th Worc | 8.895173 | 10-4A | Worcester | 2.262042 | 4A | 06-014-00 | 06-014-00 | 01603 | 94.85734 | 060140007 |
| 731500 | 4005 | 250277315 | Block 4005 | B | 1.493962 | 15th Worc | 8.895152 | 10-4A | Worcester | 2.261064 | 4A | 06-014-00 | 06-014-00 | 01609-293 | 94.80677 | 060140004 |
| 731500 | 4002 | 250277315 | Block 4002 | B | 1.493653 | 15th Worc | 8.895131 | 10-4A | Worcester | 2.260085 | 4A | 06-008-00 | 06-008-00 | 01609-184 | 94.7562 | 060080011 |
| 731500 | 4005 | 250277315 | Block 4005 | B | 1.493344 | 15th Worc | 8.89511 | 10-4A | Worcester | 2.259106 | 4A | 06-014-00 | 06-014-00 | 01609-293 | 94.70563 | 060140000 |
| 731500 | 4005 | 250277315 | Block 4005 | B | 1.493035 | 15th Worc | 8.895089 | 10-4A | Worcester | 2.258127 | 4A | 06-014-00 | 06-014-00 | 01609-293 | 94.65506 | 060140000 |
| 731500 | 4002 | 250277315 | Block 4002 | B | 1.492726 | 15th Worc | 8.895068 | 10-4A | Worcester | 2.257149 | 4A | 06-008-00 | 06-008-00 | 01609-181 | 94.60449 | 060080004 |
| 731500 | 4001 | 250277315 | Block 4001 | B | 1.492417 | 15th Worc | 8.895047 | 10-4A | Worcester | 2.25617 | 4A | 06-008-00 | 06-008-00 | 01609-184 | 94.55392 | 060080001 |

| | | | | | | | | | | | | | | | | |
|--------|------|-----------|------------|---|----------|-----------|----------|-------|-----------|----------|----|------------|------------|-----------|----------|-----------|
| 731500 | 4002 | 250277315 | Block 4002 | B | 1.492107 | 15th Worc | 8.895026 | 10-4A | Worcester | 2.255191 | 4A | 06-008-000 | 06-008-000 | 01609-180 | 94.50335 | 060080003 |
| 731500 | 4002 | 250277315 | Block 4002 | B | 1.491798 | 15th Worc | 8.895006 | 10-4A | Worcester | 2.254212 | 4A | 06-008-000 | 06-008-000 | 01609-180 | 94.45278 | 060080003 |
| 731500 | 4001 | 250277315 | Block 4001 | B | 1.491489 | 15th Worc | 8.894985 | 10-4A | Worcester | 2.253233 | 4A | 06-008-000 | 06-008-000 | 01609-184 | 94.40221 | 060080001 |
| 731500 | 4004 | 250277315 | Block 4004 | B | 1.49118 | 15th Worc | 8.894964 | 10-4A | Worcester | 2.252255 | 4A | 06-008-000 | 06-008-000 | 01609-184 | 94.35164 | 060080002 |
| 731500 | 4002 | 250277315 | Block 4002 | B | 1.490871 | 15th Worc | 8.894943 | 10-4A | Worcester | 2.251276 | 4A | 06-008-000 | 06-008-000 | 01609-184 | 94.30107 | 060080003 |
| 731500 | 4002 | 250277315 | Block 4002 | B | 1.490562 | 15th Worc | 8.894922 | 10-4A | Worcester | 2.250297 | 4A | 06-008-000 | 06-008-000 | 01609-184 | 94.2505 | 060080005 |
| 731500 | 4002 | 250277315 | Block 4002 | B | 1.490252 | 15th Worc | 8.894901 | 10-4A | Worcester | 2.249318 | 4A | 06-008-000 | 06-008-000 | 01609-184 | 94.19993 | 060080005 |
| 731500 | 4004 | 250277315 | Block 4004 | B | 1.489943 | 15th Worc | 8.89488 | 10-4A | Worcester | 2.248339 | 4A | 06-008-000 | 06-008-000 | 01609-181 | 94.14936 | 060080002 |
| 731500 | 4001 | 250277315 | Block 4001 | B | 1.489634 | 15th Worc | 8.894859 | 10-4A | Worcester | 2.247361 | 4A | 06-008-000 | 06-008-000 | 01609-181 | 94.09879 | 060080003 |
| 731500 | 4001 | 250277315 | Block 4001 | B | 1.489325 | 15th Worc | 8.894838 | 10-4A | Worcester | 2.246382 | 4A | 06-008-000 | 06-008-000 | 01609-184 | 94.04822 | 060080001 |
| 731500 | 4002 | 250277315 | Block 4002 | B | 1.489016 | 15th Worc | 8.894817 | 10-4A | Worcester | 2.245403 | 4A | 06-008-000 | 06-008-000 | 01609-181 | 93.99765 | 060080003 |
| 731500 | 4004 | 250277315 | Block 4004 | B | 1.488707 | 15th Worc | 8.894796 | 10-4A | Worcester | 2.244424 | 4A | 06-008-000 | 06-008-000 | 01609-184 | 93.94708 | 060080002 |
| 731500 | 4002 | 250277315 | Block 4002 | B | 1.488397 | 15th Worc | 8.894775 | 10-4A | Worcester | 2.243446 | 4A | 06-008-000 | 06-008-000 | 01609-181 | 93.89651 | 060080000 |
| 731500 | 4002 | 250277315 | Block 4002 | B | 1.488088 | 15th Worc | 8.894754 | 10-4A | Worcester | 2.242467 | 4A | 06-008-000 | 06-008-000 | 01609-180 | 93.84594 | 060080003 |
| 731500 | 4001 | 250277315 | Block 4001 | B | 1.487779 | 15th Worc | 8.894733 | 10-4A | Worcester | 2.241488 | 4A | 06-008-000 | 06-008-000 | 01609-180 | 93.79537 | 060080001 |
| 731500 | 4002 | 250277315 | Block 4002 | B | 1.48747 | 15th Worc | 8.894712 | 10-4A | Worcester | 2.240509 | 4A | 06-008-000 | 06-008-000 | 01609-180 | 93.7448 | 060080000 |
| 731500 | 4002 | 250277315 | Block 4002 | B | 1.487161 | 15th Worc | 8.894692 | 10-4A | Worcester | 2.23953 | 4A | 06-008-000 | 06-008-000 | 01609-290 | 93.69423 | 060080001 |
| 731500 | 4004 | 250277315 | Block 4004 | B | 1.486852 | 15th Worc | 8.894671 | 10-4A | Worcester | 2.238552 | 4A | 06-008-000 | 06-008-000 | 01609-181 | 93.64366 | 060080002 |
| 731500 | 4002 | 250277315 | Block 4002 | B | 1.486542 | 15th Worc | 8.89465 | 10-4A | Worcester | 2.237573 | 4A | 06-008-000 | 06-008-000 | 01609-180 | 93.59309 | 060080000 |
| 731500 | 4004 | 250277315 | Block 4004 | B | 1.486233 | 15th Worc | 8.894629 | 10-4A | Worcester | 2.236594 | 4A | 06-008-000 | 06-008-000 | 01609-295 | 93.54252 | 060080002 |
| 731500 | 4004 | 250277315 | Block 4004 | B | 1.485924 | 15th Worc | 8.894608 | 10-4A | Worcester | 2.235615 | 4A | 06-008-000 | 06-008-000 | 01609-295 | 93.49195 | 060080002 |
| 731500 | 4002 | 250277315 | Block 4002 | B | 1.485615 | 15th Worc | 8.894587 | 10-4A | Worcester | 2.234636 | 4A | 06-008-000 | 06-008-000 | 01609-290 | 93.44138 | 060080003 |
| 731500 | 4002 | 250277315 | Block 4002 | B | 1.485306 | 15th Worc | 8.894566 | 10-4A | Worcester | 2.233658 | 4A | 06-008-000 | 06-008-000 | 01609-181 | 93.39081 | 060080000 |
| 731500 | 4002 | 250277315 | Block 4002 | B | 1.484997 | 15th Worc | 8.894545 | 10-4A | Worcester | 2.232679 | 4A | 06-008-000 | 06-008-000 | 01609-181 | 93.34024 | 060080000 |
| 731500 | 4002 | 250277315 | Block 4002 | B | 1.484687 | 15th Worc | 8.894524 | 10-4A | Worcester | 2.2317 | 4A | 06-008-000 | 06-008-000 | 01609-181 | 93.28967 | 060080000 |
| 731500 | 4002 | 250277315 | Block 4002 | B | 1.484378 | 15th Worc | 8.894503 | 10-4A | Worcester | 2.230721 | 4A | 06-008-000 | 06-008-000 | 01609-181 | 93.2391 | 060080000 |
| 731500 | 4004 | 250277315 | Block 4004 | B | 1.484069 | 15th Worc | 8.894482 | 10-4A | Worcester | 2.229743 | 4A | 06-008-000 | 06-008-000 | 01609-296 | 93.18853 | 060080002 |
| 731500 | 4004 | 250277315 | Block 4004 | B | 1.48376 | 15th Worc | 8.894461 | 10-4A | Worcester | 2.228764 | 4A | 06-008-000 | 06-008-000 | 01609-184 | 93.13796 | 060080001 |
| 731500 | 4004 | 250277315 | Block 4004 | B | 1.483451 | 15th Worc | 8.89444 | 10-4A | Worcester | 2.227785 | 4A | 06-008-000 | 06-008-000 | 01609-184 | 93.08739 | 060080001 |
| 731500 | 4004 | 250277315 | Block 4004 | B | 1.483142 | 15th Worc | 8.894419 | 10-4A | Worcester | 2.226806 | 4A | 06-008-000 | 06-008-000 | 01609-181 | 93.03682 | 060080002 |
| 731500 | 4002 | 250277315 | Block 4002 | B | 1.482832 | 15th Worc | 8.894398 | 10-4A | Worcester | 2.225827 | 4A | 06-008-000 | 06-008-000 | 01609 | 92.98625 | 060080004 |
| 731500 | 4002 | 250277315 | Block 4002 | B | 1.482523 | 15th Worc | 8.894378 | 10-4A | Worcester | 2.224849 | 4A | 06-008-000 | 06-008-000 | 01609 | 92.93568 | 060080004 |
| 731500 | 4002 | 250277315 | Block 4002 | B | 1.482214 | 15th Worc | 8.894357 | 10-4A | Worcester | 2.22387 | 4A | 06-008-000 | 06-008-000 | 01609-290 | 92.88511 | 060080004 |
| 731500 | 4004 | 250277315 | Block 4004 | B | 1.481905 | 15th Worc | 8.894336 | 10-4A | Worcester | 2.222891 | 4A | 06-008-000 | 06-008-000 | 01609-181 | 92.83454 | 060080005 |

| | | | | | | | | | | | | | | | | |
|--------|------|-----------|------------|---|----------|-----------|----------|-------|-----------|----------|----------|------------|------------|-----------|----------|-----------|
| 731500 | 4004 | 250277315 | Block 4004 | B | 1.481596 | 15th Worc | 8.894315 | 10-4A | Worcester | 2.221912 | 4A | 06-008-000 | 06-008-000 | 01609-183 | 92.78397 | 060080001 |
| 731500 | 4004 | 250277315 | Block 4004 | B | 1.481287 | 15th Worc | 8.894294 | 10-4A | Worcester | 2.220933 | 4A | 06-008-000 | 06-008-000 | 01609-183 | 92.7334 | 060080001 |
| 731500 | 4002 | 250277315 | Block 4002 | B | 1.480977 | 15th Worc | 8.894273 | 10-4A | Worcester | 2.219955 | 4A | 06-008-000 | 06-008-000 | 01609-180 | 92.68283 | 060080000 |
| 731500 | 4002 | 250277315 | Block 4002 | B | 1.480668 | 15th Worc | 8.894252 | 10-4A | Worcester | 2.218976 | 4A | 06-008-000 | 06-008-000 | 01609-184 | 92.63226 | 060080004 |
| 731500 | 4002 | 250277315 | Block 4002 | B | 1.480359 | 15th Worc | 8.894231 | 10-4A | Worcester | 2.217997 | 4A | 06-008-000 | 06-008-000 | 01610 | 92.58169 | 060080000 |
| 731500 | 4002 | 250277315 | Block 4002 | B | 1.48005 | 15th Worc | 8.89421 | 10-4A | Worcester | 2.217018 | 4A | 06-008-000 | 06-008-000 | 01610 | 92.53112 | 060080000 |
| 731500 | 4002 | 250277315 | Block 4002 | B | 1.479741 | 15th Worc | 8.894189 | 10-4A | Worcester | 2.21604 | 4A | 06-008-000 | 06-008-000 | 01609-184 | 92.48055 | 060080004 |
| 731500 | 4001 | 250277315 | Block 4001 | B | 1.479432 | 15th Worc | 8.894168 | 10-4A | Worcester | 2.215061 | 4A | 06-008-000 | 06-008-000 | 01609-181 | 92.42998 | 060080001 |
| 731500 | 4001 | 250277315 | Block 4001 | B | 1.479122 | 15th Worc | 8.894147 | 10-4A | Worcester | 2.214082 | 4A | 06-008-000 | 06-008-000 | 01609-180 | 92.37941 | 060080003 |
| 731500 | 4001 | 250277315 | Block 4001 | B | 1.478813 | 15th Worc | 8.894126 | 10-4A | Worcester | 2.213103 | 4A | 06-008-000 | 06-008-000 | 01609-320 | 92.32884 | 060080004 |
| 731500 | 4005 | 250277315 | Block 4005 | B | 1.478504 | 15th Worc | 8.894105 | 10-4A | Worcester | 2.212124 | 4A | 06-014-000 | 06-014-000 | 01609-291 | 92.27827 | 060140067 |
| 731500 | 4002 | 250277315 | Block 4002 | B | 1.478195 | 15th Worc | 8.894085 | 10-4A | Worcester | 2.211146 | 4A | 06-008-000 | 06-008-000 | 01609-290 | 92.2277 | 060080004 |
| 731500 | 4005 | 250277315 | Block 4005 | B | 1.477886 | 15th Worc | 8.894064 | 10-4A | Worcester | 2.210167 | 4A | 06-014-000 | 06-014-000 | 01609-291 | 92.17713 | 060140006 |
| 730600 | 2008 | 250277306 | Block 2008 | A | 1.477577 | 14th Worc | 8.894043 | 3-3 | Worcester | 2.209188 | 4.227425 | 21-005-000 | 21-005-000 | 01606 | 92.12656 | 210050001 |
| 730600 | 2003 | 250277306 | Block 2003 | A | 1.477267 | 14th Worc | 8.894022 | 3-3 | Worcester | 2.208209 | 4.235354 | 33-003-000 | 33-003-000 | 01605-312 | 92.07599 | 330030006 |
| 730600 | 2003 | 250277306 | Block 2003 | A | 1.476958 | 14th Worc | 8.894001 | 3-3 | Worcester | 2.20723 | 4.243284 | 33-003-000 | 33-003-000 | 01605-312 | 92.02542 | 330030004 |
| 730600 | 2008 | 250277306 | Block 2008 | A | 1.476649 | 14th Worc | 8.89398 | 3-3 | Worcester | 2.206252 | 4.251214 | 21-005-000 | 21-005-000 | 01605-382 | 91.97485 | 210050003 |
| 730600 | 2003 | 250277306 | Block 2003 | A | 1.47634 | 14th Worc | 8.893959 | 3-3 | Worcester | 2.205273 | 4.259143 | 33-003-000 | 33-003-000 | 01605-312 | 91.92428 | 330030000 |
| 730600 | 2008 | 250277306 | Block 2008 | A | 1.476031 | 14th Worc | 8.893938 | 3-3 | Worcester | 2.204294 | 4.267073 | 21-005-000 | 21-005-000 | 017 | 91.87371 | 210050001 |
| 730600 | 2003 | 250277306 | Block 2003 | A | 1.475722 | 14th Worc | 8.893917 | 3-3 | Worcester | 2.203315 | 4.275003 | 33-003-000 | 33-003-000 | 01605-312 | 91.82314 | 330030000 |
| 730600 | 2008 | 250277306 | Block 2008 | A | 1.475412 | 14th Worc | 8.893896 | 3-3 | Worcester | 2.202337 | 4.282932 | 21-005-000 | 21-005-000 | 01605-383 | 91.77257 | 210050002 |
| 730600 | 2008 | 250277306 | Block 2008 | A | 1.475103 | 14th Worc | 8.893875 | 3-3 | Worcester | 2.201358 | 4.290862 | 21-005-000 | 21-005-000 | 01605-383 | 91.722 | 210050003 |
| 730600 | 2008 | 250277306 | Block 2008 | A | 1.474794 | 14th Worc | 8.893854 | 3-3 | Worcester | 2.200379 | 4.298792 | 21-005-000 | 21-005-000 | 01605-389 | 91.67143 | 210050002 |
| 730600 | 2008 | 250277306 | Block 2008 | A | 1.474485 | 14th Worc | 8.893833 | 3-3 | Worcester | 2.1994 | 4.306721 | 21-005-000 | 21-005-000 | 01605-389 | 91.62086 | 210050025 |
| 730600 | 2003 | 250277306 | Block 2003 | A | 1.474176 | 14th Worc | 8.893812 | 3-3 | Worcester | 2.198421 | 4.314651 | 33-004-000 | 33-004-000 | 01605-314 | 91.57029 | 330040003 |
| 730600 | 2003 | 250277306 | Block 2003 | A | 1.473867 | 14th Worc | 8.893791 | 3-3 | Worcester | 2.197443 | 4.322581 | 33-002-000 | 33-002-000 | 01605-314 | 91.51972 | 330020002 |
| 730600 | 2003 | 250277306 | Block 2003 | A | 1.473557 | 14th Worc | 8.893771 | 3-3 | Worcester | 2.196464 | 4.33051 | 33-004-000 | 33-004-000 | 01605-314 | 91.46915 | 330040001 |
| 732002 | 3014 | 250277320 | Block 3014 | C | 1.473248 | 14th Worc | 8.89375 | 3-5 | Worcester | 2.195485 | 4.33844 | 16-002-000 | 16-002-000 | 01605-283 | 91.41858 | 160020003 |
| 731500 | 5009 | 250277315 | Block 5009 | F | 1.472939 | 15th Worc | 8.893729 | 10-4 | Worcester | 2.194506 | 4.34637 | 06-009-000 | 06-009-000 | 01609-180 | 91.36801 | 060090004 |
| 731500 | 5009 | 250277315 | Block 5009 | F | 1.47263 | 15th Worc | 8.893708 | 10-4 | Worcester | 2.193527 | 4.354299 | 06-009-000 | 06-009-000 | 01609-180 | 91.31743 | 060090004 |
| 731500 | 5009 | 250277315 | Block 5009 | F | 1.472321 | 15th Worc | 8.893687 | 10-4 | Worcester | 2.192549 | 4.362229 | 06-009-000 | 06-009-000 | 01609-241 | 91.26686 | 060090004 |
| 731500 | 5009 | 250277315 | Block 5009 | F | 1.472012 | 15th Worc | 8.893666 | 10-4 | Worcester | 2.19157 | 4.370159 | 06-009-000 | 06-009-000 | 01609-180 | 91.21629 | 060090006 |
| 731500 | 5009 | 250277315 | Block 5009 | F | 1.471702 | 15th Worc | 8.893645 | 10-4 | Worcester | 2.190591 | 4.378088 | 06-009-000 | 06-009-000 | 01609-180 | 91.16572 | 060090004 |
| 731500 | 5008 | 250277315 | Block 5008 | F | 1.471393 | 15th Worc | 8.893624 | 10-4 | Worcester | 2.189612 | 4.386018 | 06-009-000 | 06-009-000 | 01609-180 | 91.11515 | 060090027 |

| | | | | | | | | | | | | | | | | |
|--------|------|-----------|------------|---|----------|-----------|----------|------|-----------|----------|----------|------------|------------|-----------|----------|-----------|
| 731500 | 5008 | 250277315 | Block 5008 | F | 1.471084 | 15th Worc | 8.893603 | 10-4 | Worcester | 2.188634 | 4.393948 | 06-009-002 | 06-009-002 | 01609-180 | 91.06458 | 060090027 |
| 731500 | 5009 | 250277315 | Block 5009 | F | 1.470775 | 15th Worc | 8.893582 | 10-4 | Worcester | 2.187655 | 4.401877 | 06-009-000 | 06-009-000 | 01609-180 | 91.01401 | 060090004 |
| 731500 | 5008 | 250277315 | Block 5008 | F | 1.470466 | 15th Worc | 8.893561 | 10-4 | Worcester | 2.186676 | 4.409807 | 06-009-000 | 06-009-000 | 01609-320 | 90.96344 | 060090004 |
| 731500 | 5009 | 250277315 | Block 5009 | F | 1.470157 | 15th Worc | 8.89354 | 10-4 | Worcester | 2.185697 | 4.417737 | 06-009-000 | 06-009-000 | 01609-180 | 90.91287 | 060090003 |
| 731500 | 5008 | 250277315 | Block 5008 | F | 1.469847 | 15th Worc | 8.893519 | 10-4 | Worcester | 2.184718 | 4.425666 | 06-009-000 | 06-009-000 | 01609-180 | 90.8623 | 060090006 |
| 731500 | 5008 | 250277315 | Block 5008 | F | 1.469538 | 15th Worc | 8.893498 | 10-4 | Worcester | 2.18374 | 4.433596 | 06-009-000 | 06-009-000 | 01609-180 | 90.81173 | 060090006 |
| 731500 | 5008 | 250277315 | Block 5008 | F | 1.469229 | 15th Worc | 8.893477 | 10-4 | Worcester | 2.182761 | 4.441526 | 06-009-000 | 06-009-000 | 01609-290 | 90.76116 | 060090001 |
| 731500 | 5008 | 250277315 | Block 5008 | F | 1.46892 | 15th Worc | 8.893457 | 10-4 | Worcester | 2.181782 | 4.449455 | 06-009-000 | 06-009-000 | 01609-290 | 90.71059 | 060090001 |
| 731500 | 5009 | 250277315 | Block 5009 | F | 1.468611 | 15th Worc | 8.893436 | 10-4 | Worcester | 2.180803 | 4.457385 | 06-009-000 | 06-009-000 | 01609-180 | 90.66002 | 060090005 |
| 731500 | 5009 | 250277315 | Block 5009 | F | 1.468302 | 15th Worc | 8.893415 | 10-4 | Worcester | 2.179824 | 4.465314 | 06-009-000 | 06-009-000 | 01609-180 | 90.60945 | 060090005 |
| 731500 | 5008 | 250277315 | Block 5008 | F | 1.467992 | 15th Worc | 8.893394 | 10-4 | Worcester | 2.178846 | 4.473244 | 06-009-000 | 06-009-000 | 01609-290 | 90.55888 | 060090002 |
| 731500 | 5008 | 250277315 | Block 5008 | F | 1.467683 | 15th Worc | 8.893373 | 10-4 | Worcester | 2.177867 | 4.481174 | 06-009-000 | 06-009-000 | 01609-290 | 90.50831 | 060090002 |
| 731500 | 5009 | 250277315 | Block 5009 | F | 1.467374 | 15th Worc | 8.893352 | 10-4 | Worcester | 2.176888 | 4.489103 | 06-009-000 | 06-009-000 | 01609-180 | 90.45774 | 060090003 |
| 731500 | 5010 | 250277315 | Block 5010 | F | 1.467065 | 15th Worc | 8.893331 | 10-4 | Worcester | 2.175909 | 4.497033 | 06-014-000 | 06-014-000 | 01609-293 | 90.40717 | 060140000 |
| 731500 | 5010 | 250277315 | Block 5010 | F | 1.466756 | 15th Worc | 8.89331 | 10-4 | Worcester | 2.174931 | 4.504963 | 06-014-000 | 06-014-000 | 01609-293 | 90.3566 | 060140000 |
| 731500 | 5008 | 250277315 | Block 5008 | F | 1.466447 | 15th Worc | 8.893289 | 10-4 | Worcester | 2.173952 | 4.512892 | 06-009-000 | 06-009-000 | 01609-180 | 90.30603 | 060090002 |
| 731500 | 5009 | 250277315 | Block 5009 | F | 1.466137 | 15th Worc | 8.893268 | 10-4 | Worcester | 2.172973 | 4.520822 | 06-009-000 | 06-009-000 | 01609-180 | 90.25546 | 060090004 |
| 731500 | 5008 | 250277315 | Block 5008 | F | 1.465828 | 15th Worc | 8.893247 | 10-4 | Worcester | 2.171994 | 4.528752 | 06-009-000 | 06-009-000 | 01609-290 | 90.20489 | 060090001 |
| 731500 | 5008 | 250277315 | Block 5008 | F | 1.465519 | 15th Worc | 8.893226 | 10-4 | Worcester | 2.171015 | 4.536681 | 06-009-000 | 06-009-000 | 01609-180 | 90.15432 | 060090000 |
| 731500 | 5009 | 250277315 | Block 5009 | F | 1.46521 | 15th Worc | 8.893205 | 10-4 | Worcester | 2.170037 | 4.544611 | 06-009-000 | 06-009-000 | 01609-182 | 90.10375 | 060090004 |
| 731500 | 5008 | 250277315 | Block 5008 | F | 1.464901 | 15th Worc | 8.893184 | 10-4 | Worcester | 2.169058 | 4.552541 | 06-009-000 | 06-009-000 | 01609-182 | 90.05318 | 060090005 |
| 731500 | 5009 | 250277315 | Block 5009 | F | 1.464592 | 15th Worc | 8.893164 | 10-4 | Worcester | 2.168079 | 4.56047 | 06-009-000 | 06-009-000 | 01609-180 | 90.00261 | 060090006 |
| 731500 | 5009 | 250277315 | Block 5009 | F | 1.464282 | 15th Worc | 8.893143 | 10-4 | Worcester | 2.1671 | 4.5684 | 06-009-000 | 06-009-000 | 01609-180 | 89.95204 | 060090006 |
| 731500 | 5009 | 250277315 | Block 5009 | F | 1.463973 | 15th Worc | 8.893122 | 10-4 | Worcester | 2.166121 | 4.57633 | 06-009-000 | 06-009-000 | 01609-182 | 89.90147 | 060090003 |
| 731500 | 5008 | 250277315 | Block 5008 | F | 1.463664 | 15th Worc | 8.893101 | 10-4 | Worcester | 2.165143 | 4.584259 | 06-009-000 | 06-009-000 | 01609-180 | 89.8509 | 060090002 |
| 731500 | 5003 | 250277315 | Block 5003 | F | 1.463355 | 15th Worc | 8.89308 | 10-4 | Worcester | 2.164164 | 4.592189 | 06-003-000 | 06-003-000 | 01609-192 | 89.80033 | 060030000 |
| 731500 | 5008 | 250277315 | Block 5008 | F | 1.463046 | 15th Worc | 8.893059 | 10-4 | Worcester | 2.163185 | 4.600119 | 06-009-000 | 06-009-000 | 01609-187 | 89.74976 | 060090001 |
| 731500 | 5003 | 250277315 | Block 5003 | F | 1.462737 | 15th Worc | 8.893038 | 10-4 | Worcester | 2.162206 | 4.608048 | 06-003-000 | 06-003-000 | 01609-192 | 89.69919 | 060030000 |
| 731500 | 5008 | 250277315 | Block 5008 | F | 1.462427 | 15th Worc | 8.893017 | 10-4 | Worcester | 2.161228 | 4.615978 | 06-009-000 | 06-009-000 | 01609-290 | 89.64862 | 060090002 |
| 731500 | 5003 | 250277315 | Block 5003 | F | 1.462118 | 15th Worc | 8.892996 | 10-4 | Worcester | 2.160249 | 4.623908 | 06-003-000 | 06-003-000 | 01609-192 | 89.59805 | 060030001 |
| 731500 | 5003 | 250277315 | Block 5003 | F | 1.461809 | 15th Worc | 8.892975 | 10-4 | Worcester | 2.15927 | 4.631837 | 06-003-000 | 06-003-000 | 01609 | 89.54748 | 060030000 |
| 731500 | 5003 | 250277315 | Block 5003 | F | 1.4615 | 15th Worc | 8.892954 | 10-4 | Worcester | 2.158291 | 4.639767 | 06-003-000 | 06-003-000 | 01609 | 89.49691 | 060030000 |
| 731500 | 5003 | 250277315 | Block 5003 | F | 1.461191 | 15th Worc | 8.892933 | 10-4 | Worcester | 2.157312 | 4.647697 | 06-003-000 | 06-003-000 | 01609-192 | 89.44634 | 060030001 |
| 731500 | 5008 | 250277315 | Block 5008 | F | 1.460882 | 15th Worc | 8.892912 | 10-4 | Worcester | 2.156334 | 4.655626 | 06-009-000 | 06-009-000 | 01609-290 | 89.39577 | 060090006 |

| | | | | | | | | | | | | | | | | |
|--------|------|-----------|------------|---|----------|-----------|----------|------|-----------|----------|----------|------------|------------|-----------|----------|-----------|
| 731500 | 5003 | 250277315 | Block 5003 | F | 1.460572 | 15th Worc | 8.892891 | 10-4 | Worcester | 2.155355 | 4.663556 | 06-003-000 | 06-003-000 | 01609-192 | 89.3452 | 060030004 |
| 731500 | 5008 | 250277315 | Block 5008 | F | 1.460263 | 15th Worc | 8.89287 | 10-4 | Worcester | 2.154376 | 4.671486 | 06-009-000 | 06-009-000 | 01609-180 | 89.29463 | 060090002 |
| 731500 | 5003 | 250277315 | Block 5003 | F | 1.459954 | 15th Worc | 8.89285 | 10-4 | Worcester | 2.153397 | 4.679415 | 06-003-000 | 06-003-000 | 01609-195 | 89.24406 | 060030002 |
| 731500 | 5003 | 250277315 | Block 5003 | F | 1.459645 | 15th Worc | 8.892829 | 10-4 | Worcester | 2.152418 | 4.687345 | 06-003-000 | 06-003-000 | 01609-193 | 89.19349 | 060030003 |
| 731500 | 5008 | 250277315 | Block 5008 | F | 1.459336 | 15th Worc | 8.892808 | 10-4 | Worcester | 2.15144 | 4.695275 | 06-009-000 | 06-009-000 | 01609-290 | 89.14292 | 060090056 |
| 731500 | 5003 | 250277315 | Block 5003 | F | 1.459027 | 15th Worc | 8.892787 | 10-4 | Worcester | 2.150461 | 4.703204 | 06-003-000 | 06-003-000 | 01609-195 | 89.09235 | 060030002 |
| 731500 | 5003 | 250277315 | Block 5003 | F | 1.458717 | 15th Worc | 8.892766 | 10-4 | Worcester | 2.149482 | 4.711134 | 06-003-000 | 06-003-000 | 01609-192 | 89.04178 | 060030001 |
| 731500 | 5003 | 250277315 | Block 5003 | F | 1.458408 | 15th Worc | 8.892745 | 10-4 | Worcester | 2.148503 | 4.719064 | 06-003-000 | 06-003-000 | 01609-191 | 88.99121 | 060030002 |
| 731500 | 5003 | 250277315 | Block 5003 | F | 1.458099 | 15th Worc | 8.892724 | 10-4 | Worcester | 2.147524 | 4.726993 | 06-003-000 | 06-003-000 | 01609-195 | 88.94064 | 060030003 |
| 731500 | 5003 | 250277315 | Block 5003 | F | 1.45779 | 15th Worc | 8.892703 | 10-4 | Worcester | 2.146546 | 4.734923 | 06-003-000 | 06-003-000 | 01609-180 | 88.89007 | 060030000 |
| 731500 | 5003 | 250277315 | Block 5003 | F | 1.457481 | 15th Worc | 8.892682 | 10-4 | Worcester | 2.145567 | 4.742853 | 06-003-000 | 06-003-000 | 01609-180 | 88.8395 | 060030000 |
| 731500 | 5003 | 250277315 | Block 5003 | F | 1.457172 | 15th Worc | 8.892661 | 10-4 | Worcester | 2.144588 | 4.750782 | 06-003-000 | 06-003-000 | 01609-180 | 88.78893 | 060030000 |
| 731500 | 5003 | 250277315 | Block 5003 | F | 1.456862 | 15th Worc | 8.89264 | 10-4 | Worcester | 2.143609 | 4.758712 | 06-003-000 | 06-003-000 | 01609-180 | 88.73836 | 060030000 |
| 731500 | 5003 | 250277315 | Block 5003 | F | 1.456553 | 15th Worc | 8.892619 | 10-4 | Worcester | 2.142631 | 4.766641 | 06-003-000 | 06-003-000 | 01609 | 88.68779 | 060030032 |
| 731500 | 5003 | 250277315 | Block 5003 | F | 1.456244 | 15th Worc | 8.892598 | 10-4 | Worcester | 2.141652 | 4.774571 | 06-003-000 | 06-003-000 | 01609 | 88.63722 | 060030032 |
| 731500 | 5003 | 250277315 | Block 5003 | F | 1.455935 | 15th Worc | 8.892577 | 10-4 | Worcester | 2.140673 | 4.782501 | 06-003-000 | 06-003-000 | 01609-195 | 88.58665 | 060030032 |
| 731500 | 5003 | 250277315 | Block 5003 | F | 1.455626 | 15th Worc | 8.892556 | 10-4 | Worcester | 2.139694 | 4.79043 | 06-003-000 | 06-003-000 | 01609-195 | 88.53608 | 060030032 |
| 731500 | 5003 | 250277315 | Block 5003 | F | 1.455317 | 15th Worc | 8.892536 | 10-4 | Worcester | 2.138715 | 4.79836 | 06-003-000 | 06-003-000 | 01609-192 | 88.48551 | 060030003 |
| 731500 | 5008 | 250277315 | Block 5008 | F | 1.455007 | 15th Worc | 8.892515 | 10-4 | Worcester | 2.137737 | 4.80629 | 06-009-000 | 06-009-000 | 01609-180 | 88.43494 | 060090002 |
| 731500 | 5003 | 250277315 | Block 5003 | F | 1.454698 | 15th Worc | 8.892494 | 10-4 | Worcester | 2.136758 | 4.814219 | 06-003-000 | 06-003-000 | 01609-192 | 88.38437 | 060030000 |
| 731500 | 5003 | 250277315 | Block 5003 | F | 1.454389 | 15th Worc | 8.892473 | 10-4 | Worcester | 2.135779 | 4.822149 | 06-003-000 | 06-003-000 | 01609-191 | 88.3338 | 060030003 |
| 731500 | 5003 | 250277315 | Block 5003 | F | 1.45408 | 15th Worc | 8.892452 | 10-4 | Worcester | 2.1348 | 4.830079 | 06-003-000 | 06-003-000 | 01609-180 | 88.28323 | 060030000 |
| 731500 | 5003 | 250277315 | Block 5003 | F | 1.453771 | 15th Worc | 8.892431 | 10-4 | Worcester | 2.133821 | 4.838008 | 06-003-000 | 06-003-000 | 01609-180 | 88.23266 | 060030000 |
| 731500 | 5003 | 250277315 | Block 5003 | F | 1.453462 | 15th Worc | 8.89241 | 10-4 | Worcester | 2.132843 | 4.845938 | 06-003-000 | 06-003-000 | 01609-180 | 88.18209 | 060030000 |
| 731500 | 5009 | 250277315 | Block 5009 | F | 1.453152 | 15th Worc | 8.892389 | 10-4 | Worcester | 2.131864 | 4.853868 | 06-009-000 | 06-009-000 | 01609-180 | 88.13152 | 060090044 |
| 731500 | 5009 | 250277315 | Block 5009 | F | 1.452843 | 15th Worc | 8.892368 | 10-4 | Worcester | 2.130885 | 4.861797 | 06-009-000 | 06-009-000 | 01609-180 | 88.08095 | 060090005 |
| 731500 | 5003 | 250277315 | Block 5003 | F | 1.452534 | 15th Worc | 8.892347 | 10-4 | Worcester | 2.129906 | 4.869727 | 06-003-000 | 06-003-000 | 01609-192 | 88.03038 | 060030004 |
| 731500 | 5003 | 250277315 | Block 5003 | F | 1.452225 | 15th Worc | 8.892326 | 10-4 | Worcester | 2.128928 | 4.877657 | 06-003-000 | 06-003-000 | 01609-192 | 87.97981 | 060030000 |
| 731500 | 5003 | 250277315 | Block 5003 | F | 1.451916 | 15th Worc | 8.892305 | 10-4 | Worcester | 2.127949 | 4.885586 | 06-003-000 | 06-003-000 | 01609-192 | 87.92924 | 060030001 |
| 731500 | 5003 | 250277315 | Block 5003 | F | 1.451607 | 15th Worc | 8.892284 | 10-4 | Worcester | 2.12697 | 4.893516 | 06-003-000 | 06-003-000 | 01609-192 | 87.87867 | 060030000 |
| 731500 | 5003 | 250277315 | Block 5003 | F | 1.451297 | 15th Worc | 8.892263 | 10-4 | Worcester | 2.125991 | 4.901446 | 06-003-000 | 06-003-000 | 01609-192 | 87.8281 | 060030004 |
| 731500 | 5008 | 250277315 | Block 5008 | F | 1.450988 | 15th Worc | 8.892243 | 10-4 | Worcester | 2.125012 | 4.909375 | 06-009-000 | 06-009-000 | 01609-290 | 87.77753 | 060090002 |
| 731500 | 5009 | 250277315 | Block 5009 | F | 1.450679 | 15th Worc | 8.892222 | 10-4 | Worcester | 2.124034 | 4.917305 | 06-009-000 | 06-009-000 | 01609-320 | 87.72696 | 060090003 |
| 731500 | 5003 | 250277315 | Block 5003 | F | 1.45037 | 15th Worc | 8.892201 | 10-4 | Worcester | 2.123055 | 4.925235 | 06-003-000 | 06-003-000 | 01609-191 | 87.67639 | 060030002 |

| | | | | | | | | | | | | | | | | |
|--------|------|-----------|------------|---|----------|-----------|----------|-------|-----------|----------|----------|------------|------------|-----------|----------|-----------|
| 731500 | 5009 | 250277315 | Block 5009 | F | 1.450061 | 15th Worc | 8.89218 | 10-4 | Worcester | 2.122076 | 4.933164 | 06-009-000 | 06-009-000 | 01609-180 | 87.62582 | 060090006 |
| 731500 | 5009 | 250277315 | Block 5009 | F | 1.449752 | 15th Worc | 8.892159 | 10-4 | Worcester | 2.121097 | 4.941094 | 06-009-000 | 06-009-000 | 01609-290 | 87.57525 | 060090005 |
| 731500 | 5008 | 250277315 | Block 5008 | F | 1.449442 | 15th Worc | 8.892138 | 10-4 | Worcester | 2.120118 | 4.949024 | 06-009-000 | 06-009-000 | 01609-180 | 87.52468 | 060090003 |
| 732001 | 1004 | 250277320 | Block 1004 | B | 1.449133 | 14th Worc | 8.892117 | 2-6A | Worcester | 2.11914 | 6A | 52-INX-000 | 52-INX-000 | 01605 | 87.47411 | 52INX0001 |
| 732001 | 1004 | 250277320 | Block 1004 | B | 1.448824 | 14th Worc | 8.892096 | 2-6A | Worcester | 2.118161 | 6A | 52-INX-000 | 52-INX-000 | 01605 | 87.42354 | 52INX0001 |
| 732001 | 1004 | 250277320 | Block 1004 | B | 1.448515 | 14th Worc | 8.892075 | 2-6A | Worcester | 2.117182 | 6A | 52-INX-000 | 52-INX-000 | 01605 | 87.37297 | 52INX0001 |
| 732001 | 1004 | 250277320 | Block 1004 | B | 1.448206 | 14th Worc | 8.892054 | 2-6A | Worcester | 2.116203 | 6A | 52-INX-000 | 52-INX-000 | 01605 | 87.3224 | 52INX0001 |
| 731802 | 4003 | 250277318 | Block 4003 | B | 1.447897 | 15th Worc | 8.892033 | 4-2B | Worcester | 2.115225 | 2B | 01-032-000 | 01-032-000 | 01605-306 | 87.27183 | 010320001 |
| 731400 | 3002 | 250277314 | Block 3002 | B | 1.447587 | 15th Worc | 8.892012 | 10-4A | Worcester | 2.114246 | 4A | 06-024-000 | 06-024-000 | 01610-245 | 87.22126 | 060240000 |
| 731400 | 3002 | 250277314 | Block 3002 | B | 1.447278 | 15th Worc | 8.891991 | 10-4A | Worcester | 2.113267 | 4A | 06-024-000 | 06-024-000 | 01610-143 | 87.17069 | 060240000 |
| 731400 | 3002 | 250277314 | Block 3002 | B | 1.446969 | 15th Worc | 8.89197 | 10-4A | Worcester | 2.112288 | 4A | 06-024-000 | 06-024-000 | 01610-245 | 87.12012 | 060240003 |
| 731400 | 3002 | 250277314 | Block 3002 | B | 1.44666 | 15th Worc | 8.891949 | 10-4A | Worcester | 2.111309 | 4A | 06-024-000 | 06-024-000 | 01610-242 | 87.06955 | 060240004 |
| 731400 | 3002 | 250277314 | Block 3002 | B | 1.446351 | 15th Worc | 8.891929 | 10-4A | Worcester | 2.110331 | 4A | 06-024-000 | 06-024-000 | 01610-242 | 87.01898 | 060240003 |
| 731400 | 3002 | 250277314 | Block 3002 | B | 1.446042 | 15th Worc | 8.891908 | 10-4A | Worcester | 2.109352 | 4A | 06-024-000 | 06-024-000 | 01610-242 | 86.96841 | 060240003 |
| 731400 | 4008 | 250277314 | Block 4008 | B | 1.445732 | 15th Worc | 8.891887 | 10-4A | Worcester | 2.108373 | 4A | CO-NDO-01 | 06-023-004 | 01610 | 86.91784 | 06023004- |
| 731400 | 4008 | 250277314 | Block 4008 | B | 1.445423 | 15th Worc | 8.891866 | 10-4A | Worcester | 2.107394 | 4A | CO-NDO-01 | 06-023-004 | 01610 | 86.86727 | 06023004- |
| 731400 | 4008 | 250277314 | Block 4008 | B | 1.445114 | 15th Worc | 8.891845 | 10-4A | Worcester | 2.106415 | 4A | CO-NDO-01 | 06-023-004 | 01610 | 86.8167 | 06023004- |
| 731400 | 4007 | 250277314 | Block 4007 | B | 1.444805 | 15th Worc | 8.891824 | 10-4A | Worcester | 2.105437 | 4A | 06-015-000 | 06-015-000 | 01610-245 | 86.76613 | 060150002 |
| 731400 | 4007 | 250277314 | Block 4007 | B | 1.444496 | 15th Worc | 8.891803 | 10-4A | Worcester | 2.104458 | 4A | 06-015-000 | 06-015-000 | 01610-245 | 86.71556 | 060150002 |
| 731400 | 4007 | 250277314 | Block 4007 | B | 1.444187 | 15th Worc | 8.891782 | 10-4A | Worcester | 2.103479 | 4A | 06-015-000 | 06-015-000 | 01610-245 | 86.66499 | 060150001 |
| 731400 | 4008 | 250277314 | Block 4008 | B | 1.443877 | 15th Worc | 8.891761 | 10-4A | Worcester | 2.1025 | 4A | 06-023-000 | 06-023-000 | 01610-326 | 86.61442 | 060230003 |
| 731400 | 4008 | 250277314 | Block 4008 | B | 1.443568 | 15th Worc | 8.89174 | 10-4A | Worcester | 2.101522 | 4A | 06-023-000 | 06-023-000 | 01610-321 | 86.56385 | 060230001 |
| 731400 | 4008 | 250277314 | Block 4008 | B | 1.443259 | 15th Worc | 8.891719 | 10-4A | Worcester | 2.100543 | 4A | 06-023-000 | 06-023-000 | 01610-321 | 86.51328 | 060230004 |
| 731400 | 4008 | 250277314 | Block 4008 | B | 1.44295 | 15th Worc | 8.891698 | 10-4A | Worcester | 2.099564 | 4A | 06-023-000 | 06-023-000 | 01610-321 | 86.46271 | 060230004 |
| 731400 | 2006 | 250277314 | Block 2006 | B | 1.442641 | 15th Worc | 8.891677 | 10-4A | Worcester | 2.098585 | 4A | 06-016-000 | 06-016-000 | 01610-113 | 86.41214 | 060160002 |
| 731400 | 3002 | 250277314 | Block 3002 | B | 1.442332 | 15th Worc | 8.891656 | 10-4A | Worcester | 2.097606 | 4A | 06-024-000 | 06-024-000 | 01610-242 | 86.36157 | 060240000 |
| 731400 | 4008 | 250277314 | Block 4008 | B | 1.442022 | 15th Worc | 8.891635 | 10-4A | Worcester | 2.096628 | 4A | 06-023-000 | 06-023-000 | 01610-326 | 86.311 | 060230001 |
| 731400 | 3002 | 250277314 | Block 3002 | B | 1.441713 | 15th Worc | 8.891615 | 10-4A | Worcester | 2.095649 | 4A | 06-024-000 | 06-024-000 | 01610-242 | 86.26043 | 060240000 |
| 731400 | 3002 | 250277314 | Block 3002 | B | 1.441404 | 15th Worc | 8.891594 | 10-4A | Worcester | 2.09467 | 4A | 06-024-000 | 06-024-000 | 01610-242 | 86.20986 | 060240000 |
| 731400 | 4007 | 250277314 | Block 4007 | B | 1.441095 | 15th Worc | 8.891573 | 10-4A | Worcester | 2.093691 | 4A | 06-015-000 | 06-015-000 | 01610-245 | 86.15929 | 060150002 |
| 731400 | 4007 | 250277314 | Block 4007 | B | 1.440786 | 15th Worc | 8.891552 | 10-4A | Worcester | 2.092712 | 4A | 06-015-000 | 06-015-000 | 01610-245 | 86.10872 | 060150002 |
| 731400 | 4008 | 250277314 | Block 4008 | B | 1.440477 | 15th Worc | 8.891531 | 10-4A | Worcester | 2.091734 | 4A | 06-023-000 | 06-023-000 | 01610-324 | 86.05815 | 060230001 |
| 731400 | 4007 | 250277314 | Block 4007 | B | 1.440167 | 15th Worc | 8.89151 | 10-4A | Worcester | 2.090755 | 4A | 06-015-001 | 06-015-001 | 01606 | 86.00758 | 060150013 |
| 731400 | 2006 | 250277314 | Block 2006 | B | 1.439858 | 15th Worc | 8.891489 | 10-4A | Worcester | 2.089776 | 4A | 06-016-003 | 06-016-003 | 01610-243 | 85.95701 | 060160038 |

| | | | | | | | | | | | | | | | | |
|--------|------|-----------|------------|---|----------|-----------|----------|-------|-----------|----------|----|-----------|-----------|-----------|----------|------------|
| 731400 | 4008 | 250277314 | Block 4008 | B | 1.439549 | 15th Worc | 8.891468 | 10-4A | Worcester | 2.088797 | 4A | 06-023-00 | 06-023-00 | 01610-321 | 85.90644 | 060230016 |
| 731400 | 3002 | 250277314 | Block 3002 | B | 1.43924 | 15th Worc | 8.891447 | 10-4A | Worcester | 2.087819 | 4A | 06-024-00 | 06-024-00 | 01610-245 | 85.85587 | 060240000 |
| 731400 | 4007 | 250277314 | Block 4007 | B | 1.438931 | 15th Worc | 8.891426 | 10-4A | Worcester | 2.08684 | 4A | 06-015-00 | 06-015-00 | 01610-246 | 85.8053 | 060150001 |
| 731400 | 4007 | 250277314 | Block 4007 | B | 1.438622 | 15th Worc | 8.891405 | 10-4A | Worcester | 2.085861 | 4A | 06-015-00 | 06-015-00 | 01610-246 | 85.75473 | 060150001 |
| 731400 | 4007 | 250277314 | Block 4007 | B | 1.438312 | 15th Worc | 8.891384 | 10-4A | Worcester | 2.084882 | 4A | 06-015-00 | 06-015-00 | 01610-246 | 85.70416 | 060150003 |
| 731400 | 2006 | 250277314 | Block 2006 | B | 1.438003 | 15th Worc | 8.891363 | 10-4A | Worcester | 2.083903 | 4A | 06-016-00 | 06-016-00 | 01610-243 | 85.65359 | 060160038 |
| 731400 | 2006 | 250277314 | Block 2006 | B | 1.437694 | 15th Worc | 8.891342 | 10-4A | Worcester | 2.082925 | 4A | 06-016-01 | 06-016-01 | 01611 | 85.60302 | 06016010- |
| 731400 | 2006 | 250277314 | Block 2006 | B | 1.437385 | 15th Worc | 8.891321 | 10-4A | Worcester | 2.081946 | 4A | 06-016-00 | 06-016-00 | 01610-247 | 85.55245 | 060140001 |
| 731400 | 4007 | 250277314 | Block 4007 | B | 1.437076 | 15th Worc | 8.891301 | 10-4A | Worcester | 2.080967 | 4A | 06-015-00 | 06-015-00 | 01610-248 | 85.50188 | 060130002 |
| 731400 | 2006 | 250277314 | Block 2006 | B | 1.436766 | 15th Worc | 8.89128 | 10-4A | Worcester | 2.079988 | 4A | 06-016-01 | 06-016-01 | 01611 | 85.45131 | 06016010- |
| 731400 | 3002 | 250277314 | Block 3002 | B | 1.436457 | 15th Worc | 8.891259 | 10-4A | Worcester | 2.079009 | 4A | 06-024-00 | 06-024-00 | 01610-245 | 85.40074 | 060240003 |
| 731400 | 2006 | 250277314 | Block 2006 | B | 1.436148 | 15th Worc | 8.891238 | 10-4A | Worcester | 2.078031 | 4A | 06-016-01 | 06-016-01 | 01611 | 85.35017 | 06016010- |
| 731400 | 4007 | 250277314 | Block 4007 | B | 1.435839 | 15th Worc | 8.891217 | 10-4A | Worcester | 2.077052 | 4A | 06-015-00 | 06-015-00 | 01610-240 | 85.2996 | 060170004 |
| 731400 | 2006 | 250277314 | Block 2006 | B | 1.43553 | 15th Worc | 8.891196 | 10-4A | Worcester | 2.076073 | 4A | 06-016-00 | 06-016-00 | 01610-238 | 85.24903 | 060180005 |
| 731400 | 2006 | 250277314 | Block 2006 | B | 1.435221 | 15th Worc | 8.891175 | 10-4A | Worcester | 2.075094 | 4A | 06-016-01 | 06-016-01 | 01611 | 85.19846 | 06016010- |
| 731400 | 4008 | 250277314 | Block 4008 | B | 1.434911 | 15th Worc | 8.891154 | 10-4A | Worcester | 2.074116 | 4A | 06-023-00 | 06-023-00 | 01610-324 | 85.14789 | 060230001 |
| 731400 | 2006 | 250277314 | Block 2006 | B | 1.434602 | 15th Worc | 8.891133 | 10-4A | Worcester | 2.073137 | 4A | 06-016-00 | 06-016-00 | 01610-243 | 85.09732 | 060160003 |
| 731400 | 3002 | 250277314 | Block 3002 | B | 1.434293 | 15th Worc | 8.891112 | 10-4A | Worcester | 2.072158 | 4A | 06-024-00 | 06-024-00 | 01610-143 | 85.04675 | 060240003 |
| 731400 | 2006 | 250277314 | Block 2006 | B | 1.433984 | 15th Worc | 8.891091 | 10-4A | Worcester | 2.071179 | 4A | 06-016-00 | 06-016-00 | 01610-113 | 84.99618 | 060160002 |
| 731400 | 4004 | 250277314 | Block 4004 | B | 1.433675 | 15th Worc | 8.89107 | 10-4A | Worcester | 2.0702 | 4A | 06-013-50 | 06-013-50 | 01611 | 84.94561 | 0601350-50 |
| 731400 | 4007 | 250277314 | Block 4007 | B | 1.433366 | 15th Worc | 8.891049 | 10-4A | Worcester | 2.069222 | 4A | 06-015-00 | 06-015-00 | 01610-395 | 84.89504 | 060150001 |
| 731400 | 4004 | 250277314 | Block 4004 | B | 1.433056 | 15th Worc | 8.891028 | 10-4A | Worcester | 2.068243 | 4A | 06-013-00 | 06-013-00 | 01610-470 | 84.84447 | 060130003 |
| 731500 | 4004 | 250277315 | Block 4004 | B | 1.432747 | 15th Worc | 8.891008 | 10-4A | Worcester | 2.067264 | 4A | 06-008-00 | 06-008-00 | 01609-184 | 84.7939 | 060080002 |
| 731500 | 4005 | 250277315 | Block 4005 | B | 1.432438 | 15th Worc | 8.890987 | 10-4A | Worcester | 2.066285 | 4A | 06-014-00 | 06-014-00 | 01609-293 | 84.74333 | 060140000 |
| 731500 | 4005 | 250277315 | Block 4005 | B | 1.432129 | 15th Worc | 8.890966 | 10-4A | Worcester | 2.065306 | 4A | 06-014-00 | 06-014-00 | 01609-293 | 84.69276 | 060140004 |
| 731500 | 4005 | 250277315 | Block 4005 | B | 1.43182 | 15th Worc | 8.890945 | 10-4A | Worcester | 2.064328 | 4A | 06-014-00 | 06-014-00 | 01609-293 | 84.64219 | 060140004 |
| 731500 | 4005 | 250277315 | Block 4005 | B | 1.431511 | 15th Worc | 8.890924 | 10-4A | Worcester | 2.063349 | 4A | 06-014-00 | 06-014-00 | 01609-293 | 84.59161 | 060140004 |
| 731500 | 4005 | 250277315 | Block 4005 | B | 1.431201 | 15th Worc | 8.890903 | 10-4A | Worcester | 2.06237 | 4A | 06-014-00 | 06-014-00 | 01609-293 | 84.54104 | 060140005 |
| 731500 | 4005 | 250277315 | Block 4005 | B | 1.430892 | 15th Worc | 8.890882 | 10-4A | Worcester | 2.061391 | 4A | 06-014-00 | 06-014-00 | 01609-293 | 84.49047 | 060140000 |
| 731500 | 4005 | 250277315 | Block 4005 | B | 1.430583 | 15th Worc | 8.890861 | 10-4A | Worcester | 2.060413 | 4A | 06-014-00 | 06-014-00 | 01609-293 | 84.4399 | 060140004 |
| 731500 | 4005 | 250277315 | Block 4005 | B | 1.430274 | 15th Worc | 8.89084 | 10-4A | Worcester | 2.059434 | 4A | 06-014-00 | 06-014-00 | 01609-293 | 84.38933 | 060140004 |
| 731500 | 4005 | 250277315 | Block 4005 | B | 1.429965 | 15th Worc | 8.890819 | 10-4A | Worcester | 2.058455 | 4A | 06-014-00 | 06-014-00 | 01609-293 | 84.33876 | 060140004 |
| 731500 | 4005 | 250277315 | Block 4005 | B | 1.429656 | 15th Worc | 8.890798 | 10-4A | Worcester | 2.057476 | 4A | 06-014-00 | 06-014-00 | 01609-293 | 84.28819 | 060140004 |
| 731500 | 4004 | 250277315 | Block 4004 | B | 1.429346 | 15th Worc | 8.890777 | 10-4A | Worcester | 2.056497 | 4A | 06-008-00 | 06-008-00 | 01610 | 84.23762 | 060080026 |

| | | | | | | | | | | | | | | | | |
|--------|------|-----------|------------|---|----------|-----------|----------|-------|-----------|----------|----------|------------|------------|-----------|----------|------------|
| 731500 | 4005 | 250277315 | Block 4005 | B | 1.429037 | 15th Worc | 8.890756 | 10-4A | Worcester | 2.055519 | 4A | 06-014-006 | 06-014-006 | 01609-291 | 84.18705 | 060140067 |
| 731500 | 4005 | 250277315 | Block 4005 | B | 1.428728 | 15th Worc | 8.890735 | 10-4A | Worcester | 2.05454 | 4A | 06-014-000 | 06-014-000 | 01609-294 | 84.13648 | 060140003 |
| 731500 | 4005 | 250277315 | Block 4005 | B | 1.428419 | 15th Worc | 8.890714 | 10-4A | Worcester | 2.053561 | 4A | 06-014-000 | 06-014-000 | 01609-290 | 84.08591 | 060140003 |
| 731500 | 4005 | 250277315 | Block 4005 | B | 1.42811 | 15th Worc | 8.890694 | 10-4A | Worcester | 2.052582 | 4A | 06-014-000 | 06-014-000 | 01609-294 | 84.03534 | 060140002 |
| 731500 | 4005 | 250277315 | Block 4005 | B | 1.427801 | 15th Worc | 8.890673 | 10-4A | Worcester | 2.051603 | 4A | 06-014-002 | 06-014-002 | 01609-294 | 83.98477 | 060140027 |
| 731500 | 4005 | 250277315 | Block 4005 | B | 1.427491 | 15th Worc | 8.890652 | 10-4A | Worcester | 2.050625 | 4A | 06-014-000 | 06-014-000 | 01609-294 | 83.9342 | 060140002 |
| 731500 | 4005 | 250277315 | Block 4005 | B | 1.427182 | 15th Worc | 8.890631 | 10-4A | Worcester | 2.049646 | 4A | 06-014-000 | 06-014-000 | 01609-294 | 83.88363 | 060140003 |
| 731500 | 4005 | 250277315 | Block 4005 | B | 1.426873 | 15th Worc | 8.89061 | 10-4A | Worcester | 2.048667 | 4A | 06-014-000 | 06-014-000 | 01609-294 | 83.83306 | 060140002 |
| 731500 | 4005 | 250277315 | Block 4005 | B | 1.426564 | 15th Worc | 8.890589 | 10-4A | Worcester | 2.047688 | 4A | 06-014-000 | 06-014-000 | 01609-294 | 83.78249 | 060140000 |
| 731500 | 4005 | 250277315 | Block 4005 | B | 1.426255 | 15th Worc | 8.890568 | 10-4A | Worcester | 2.04671 | 4A | 06-014-002 | 06-014-002 | 01609-294 | 83.73192 | 060140026 |
| 731500 | 4005 | 250277315 | Block 4005 | B | 1.425946 | 15th Worc | 8.890547 | 10-4A | Worcester | 2.045731 | 4A | 06-014-000 | 06-014-000 | 01609-290 | 83.68135 | 060140003 |
| 731500 | 4005 | 250277315 | Block 4005 | B | 1.425636 | 15th Worc | 8.890526 | 10-4A | Worcester | 2.044752 | 4A | 06-014-000 | 06-014-000 | 01609-290 | 83.63078 | 060140003 |
| 731500 | 4005 | 250277315 | Block 4005 | B | 1.425327 | 15th Worc | 8.890505 | 10-4A | Worcester | 2.043773 | 4A | 06-014-000 | 06-014-000 | 01609-290 | 83.58021 | 060140004 |
| 731500 | 4004 | 250277315 | Block 4004 | B | 1.425018 | 15th Worc | 8.890484 | 10-4A | Worcester | 2.042794 | 4A | 06-008-000 | 06-008-000 | 01609-295 | 83.52964 | 060080002 |
| 731500 | 4005 | 250277315 | Block 4005 | B | 1.424709 | 15th Worc | 8.890463 | 10-4A | Worcester | 2.041816 | 4A | 06-014-000 | 06-014-000 | 01609-240 | 83.47907 | 060140004 |
| 731500 | 4005 | 250277315 | Block 4005 | B | 1.4244 | 15th Worc | 8.890442 | 10-4A | Worcester | 2.040837 | 4A | 06-014-000 | 06-014-000 | 01609-240 | 83.4285 | 060140004 |
| 731400 | 4008 | 250277314 | Block 4008 | B | 1.424091 | 15th Worc | 8.890421 | 10-4A | Worcester | 2.039858 | 4A | 06-023-000 | 06-023-000 | 01610-324 | 83.37793 | 060230001 |
| 731400 | 2006 | 250277314 | Block 2006 | B | 1.423781 | 15th Worc | 8.8904 | 10-4A | Worcester | 2.038879 | 4A | 06-016-000 | 06-016-000 | 01610-240 | 83.32736 | 060160001 |
| 731400 | 2006 | 250277314 | Block 2006 | B | 1.423472 | 15th Worc | 8.89038 | 10-4A | Worcester | 2.0379 | 4A | 06-016-000 | 06-016-000 | 01610-243 | 83.27679 | 060160001 |
| 731400 | 4007 | 250277314 | Block 4007 | B | 1.423163 | 15th Worc | 8.890359 | 10-4A | Worcester | 2.036922 | 4A | 06-015-000 | 06-015-000 | 13 | 83.22622 | 060150001 |
| 731500 | 4005 | 250277315 | Block 4005 | B | 1.422854 | 15th Worc | 8.890338 | 10-4A | Worcester | 2.035943 | 4A | 06-014-000 | 06-014-000 | 01609-290 | 83.17565 | 060140003 |
| 730401 | 1000 | 250277304 | Block 1000 | A | 1.422545 | 14th Worc | 8.890317 | 2-6 | Worcester | 2.034964 | 3.305419 | 36-034-002 | 36-034-002 | 01606-184 | 83.12508 | 360340027 |
| 730200 | 5007 | 250277302 | Block 5007 | A | 1.422236 | 14th Worc | 8.890296 | 2-6 | Worcester | 2.033985 | 3.24532 | 36-010-001 | 36-010-001 | 01606-210 | 83.07451 | 360100015 |
| 730200 | 2013 | 250277302 | Block 2013 | A | 1.421926 | 14th Worc | 8.890275 | 2-6 | Worcester | 2.033007 | 3.185222 | 36-022-000 | 36-022-000 | 01606-165 | 83.02394 | 360220008 |
| 730200 | 2013 | 250277302 | Block 2013 | A | 1.421617 | 14th Worc | 8.890254 | 2-6 | Worcester | 2.032028 | 3.125123 | 36-022-008 | 36-022-008 | 01606-165 | 82.97337 | 360220088 |
| 730200 | 2004 | 250277302 | Block 2004 | A | 1.421308 | 14th Worc | 8.890233 | 2-6 | Worcester | 2.031049 | 3.065025 | 36-014-003 | 36-014-003 | 01606-163 | 82.9228 | 360140031 |
| 730200 | 2004 | 250277302 | Block 2004 | A | 1.420999 | 14th Worc | 8.890212 | 2-6 | Worcester | 2.03007 | 3.004926 | 36-014-003 | 36-014-003 | 01606-164 | 82.87223 | 360140038 |
| 730200 | 2004 | 250277302 | Block 2004 | A | 1.42069 | 14th Worc | 8.890191 | 2-6 | Worcester | 2.029091 | 2.944828 | 36-014-253 | 36-014-253 | 01607 | 82.82166 | 36014253- |
| 730600 | 2003 | 250277306 | Block 2003 | A | 1.420381 | 14th Worc | 8.89017 | 3-3 | Worcester | 2.028113 | 2.884729 | 21-INX-000 | 21-INX-000 | 01605-260 | 82.77109 | 21INX0001. |
| 730600 | 2008 | 250277306 | Block 2008 | A | 1.420071 | 14th Worc | 8.890149 | 3-3 | Worcester | 2.027134 | 2.824631 | 21-005-000 | 21-005-000 | 01605-383 | 82.72052 | 210050002 |
| 730600 | 2003 | 250277306 | Block 2003 | A | 1.419762 | 14th Worc | 8.890128 | 3-3 | Worcester | 2.026155 | 2.764532 | 33-003-000 | 33-003-000 | 01605-312 | 82.66995 | 330030000 |
| 730600 | 2003 | 250277306 | Block 2003 | A | 1.419453 | 14th Worc | 8.890107 | 3-3 | Worcester | 2.025176 | 2.704433 | 33-004-000 | 33-004-000 | 01605-314 | 82.61938 | 330040000 |
| 730600 | 2003 | 250277306 | Block 2003 | A | 1.419144 | 14th Worc | 8.890087 | 3-3 | Worcester | 2.024197 | 2.644335 | CO-NDO-01 | 33-004-005 | 01605 | 82.56881 | 330040054 |
| 730600 | 2003 | 250277306 | Block 2003 | A | 1.418835 | 14th Worc | 8.890066 | 3-3 | Worcester | 2.023219 | 2.584236 | CO-NDO-01 | 33-004-005 | 01605 | 82.51824 | 330040054 |

| | | | | | | | | | | | | | | | | |
|--------|------|-----------|------------|---|----------|-----------|----------|------|-----------|----------|----------|------------|--------------|-----------|----------|-----------|
| 730600 | 2008 | 250277306 | Block 2008 | A | 1.418526 | 14th Worc | 8.890045 | 3-3 | Worcester | 2.02224 | 2.524138 | 21-005-029 | 21-005-029 | 016 | 82.46767 | 21005029- |
| 730600 | 2008 | 250277306 | Block 2008 | A | 1.418216 | 14th Worc | 8.890024 | 3-3 | Worcester | 2.021261 | 2.464039 | 21-005-029 | 21-005-029 | 016 | 82.4171 | 21005029- |
| 730600 | 2008 | 250277306 | Block 2008 | A | 1.417907 | 14th Worc | 8.890003 | 3-3 | Worcester | 2.020282 | 2.403941 | 21-005-000 | 21-005-000 | 01605 | 82.36653 | 210050003 |
| 730600 | 2008 | 250277306 | Block 2008 | A | 1.417598 | 14th Worc | 8.889982 | 3-3 | Worcester | 2.019304 | 2.343842 | 21-003-07A | 21-003-07A | 01605 | 82.31596 | 2100307A- |
| 732002 | 3014 | 250277320 | Block 3014 | C | 1.417289 | 14th Worc | 8.889961 | 3-5 | Worcester | 2.018325 | 2.283744 | 57-003-000 | 57-003-00003 | | 82.26539 | 570030000 |
| 732002 | 2028 | 250277320 | Block 2028 | C | 1.41698 | 14th Worc | 8.88994 | 3-5 | Worcester | 2.017346 | 2.223645 | 46-013-000 | 46-013-000 | 01604-110 | 82.21482 | 460130003 |
| 731500 | 5009 | 250277315 | Block 5009 | F | 1.416671 | 15th Worc | 8.889919 | 10-4 | Worcester | 2.016367 | 2.163547 | 06-009-000 | 06-009-000 | 01609-180 | 82.16425 | 060090005 |
| 731500 | 5010 | 250277315 | Block 5010 | F | 1.416361 | 15th Worc | 8.889898 | 10-4 | Worcester | 2.015388 | 2.103448 | 06-014-000 | 06-014-000 | 01609-293 | 82.11368 | 060140000 |
| 731500 | 5009 | 250277315 | Block 5009 | F | 1.416052 | 15th Worc | 8.889877 | 10-4 | Worcester | 2.01441 | 2.04335 | 06-009-000 | 06-009-000 | 01609-189 | 82.06311 | 060090003 |
| 731500 | 5009 | 250277315 | Block 5009 | F | 1.415743 | 15th Worc | 8.889856 | 10-4 | Worcester | 2.013431 | 1.983251 | 06-009-000 | 06-009-000 | 01609-189 | 82.01254 | 060090003 |
| 731500 | 5009 | 250277315 | Block 5009 | F | 1.415434 | 15th Worc | 8.889835 | 10-4 | Worcester | 2.012452 | 1.923153 | 06-009-000 | 06-009-000 | 01609-189 | 81.96197 | 060090003 |
| 731500 | 5009 | 250277315 | Block 5009 | F | 1.415125 | 15th Worc | 8.889814 | 10-4 | Worcester | 2.011473 | 1.863054 | 06-009-000 | 06-009-000 | 01609-189 | 81.9114 | 060090003 |
| 731500 | 5003 | 250277315 | Block 5003 | F | 1.414816 | 15th Worc | 8.889793 | 10-4 | Worcester | 2.010494 | 1.802956 | 06-003-000 | 06-003-000 | 01609-192 | 81.86083 | 060030002 |
| 731500 | 5003 | 250277315 | Block 5003 | F | 1.414506 | 15th Worc | 8.889773 | 10-4 | Worcester | 2.009516 | 1.742857 | 06-003-033 | 06-003-033 | 017 | 81.81026 | 06003033- |
| 731500 | 5003 | 250277315 | Block 5003 | F | 1.414197 | 15th Worc | 8.889752 | 10-4 | Worcester | 2.008537 | 1.682759 | 06-003-000 | 06-003-000 | 01609-195 | 81.75969 | 060030003 |
| 731500 | 5003 | 250277315 | Block 5003 | F | 1.413888 | 15th Worc | 8.889731 | 10-4 | Worcester | 2.007558 | 1.62266 | 06-003-373 | 06-003-373 | 01610 | 81.70912 | 060033738 |
| 732001 | 1001 | 250277320 | Block 1001 | B | 1.413579 | 14th Worc | 8.88971 | 2-6A | Worcester | 2.006579 | 6A | 52-INX-000 | 52-INX-0003B | | 81.65855 | 52INX0003 |
| 732001 | 1001 | 250277320 | Block 1001 | B | 1.41327 | 14th Worc | 8.889689 | 2-6A | Worcester | 2.005601 | 6A | 52-INX-000 | 52-INX-0003B | | 81.60798 | 52INX0003 |
| 732001 | 1001 | 250277320 | Block 1001 | B | 1.412961 | 14th Worc | 8.889668 | 2-6A | Worcester | 2.004622 | 6A | 52-INX-000 | 52-INX-0003B | | 81.55741 | 52INX0003 |
| 732001 | 1001 | 250277320 | Block 1001 | B | 1.412651 | 14th Worc | 8.889647 | 2-6A | Worcester | 2.003643 | 6A | 52-INX-000 | 52-INX-0003B | | 81.50684 | 52INX0003 |
| 732001 | 1001 | 250277320 | Block 1001 | B | 1.412342 | 14th Worc | 8.889626 | 2-6A | Worcester | 2.002664 | 6A | 52-INX-000 | 52-INX-0003B | | 81.45627 | 52INX0003 |
| 732001 | 1001 | 250277320 | Block 1001 | B | 1.412033 | 14th Worc | 8.889605 | 2-6A | Worcester | 2.001685 | 6A | 52-INX-000 | 52-INX-0003B | | 81.4057 | 52INX0003 |
| 732001 | 1001 | 250277320 | Block 1001 | B | 1.411724 | 14th Worc | 8.889584 | 2-6A | Worcester | 2.000707 | 6A | 52-INX-000 | 52-INX-0003B | | 81.35513 | 52INX0003 |
| 732001 | 1001 | 250277320 | Block 1001 | B | 1.411415 | 14th Worc | 8.889563 | 2-6A | Worcester | 1.999728 | 6A | 52-INX-000 | 52-INX-0003B | | 81.30456 | 52INX0003 |
| 732001 | 1001 | 250277320 | Block 1001 | B | 1.411106 | 14th Worc | 8.889542 | 2-6A | Worcester | 1.998749 | 6A | 52-INX-000 | 52-INX-0003B | | 81.25399 | 52INX0003 |
| 732001 | 1001 | 250277320 | Block 1001 | B | 1.410796 | 14th Worc | 8.889521 | 2-6A | Worcester | 1.99777 | 6A | 52-INX-000 | 52-INX-0003B | | 81.20342 | 52INX0003 |
| 732001 | 1001 | 250277320 | Block 1001 | B | 1.410487 | 14th Worc | 8.8895 | 2-6A | Worcester | 1.996791 | 6A | 52-INX-000 | 52-INX-0003B | | 81.15285 | 52INX0003 |
| 732001 | 1001 | 250277320 | Block 1001 | B | 1.410178 | 14th Worc | 8.889479 | 2-6A | Worcester | 1.995813 | 6A | 52-INX-000 | 52-INX-0003B | | 81.10228 | 52INX0003 |
| 732001 | 1001 | 250277320 | Block 1001 | B | 1.409869 | 14th Worc | 8.889459 | 2-6A | Worcester | 1.994834 | 6A | 52-INX-000 | 52-INX-0003B | | 81.05171 | 52INX0003 |
| 732001 | 1001 | 250277320 | Block 1001 | B | 1.40956 | 14th Worc | 8.889438 | 2-6A | Worcester | 1.993855 | 6A | 52-INX-000 | 52-INX-0003B | | 81.00114 | 52INX0003 |
| 732001 | 1001 | 250277320 | Block 1001 | B | 1.409251 | 14th Worc | 8.889417 | 2-6A | Worcester | 1.992876 | 6A | 52-INX-000 | 52-INX-0003B | | 80.95057 | 52INX0003 |
| 732001 | 1001 | 250277320 | Block 1001 | B | 1.408941 | 14th Worc | 8.889396 | 2-6A | Worcester | 1.991898 | 6A | 52-INX-000 | 52-INX-0003B | | 80.9 | 52INX0003 |
| 732001 | 1001 | 250277320 | Block 1001 | B | 1.408632 | 14th Worc | 8.889375 | 2-6A | Worcester | 1.990919 | 6A | 52-INX-000 | 52-INX-0003B | | 80.84943 | 52INX0003 |
| 732001 | 1001 | 250277320 | Block 1001 | B | 1.408323 | 14th Worc | 8.889354 | 2-6A | Worcester | 1.98994 | 6A | 52-INX-000 | 52-INX-0003B | | 80.79886 | 52INX0003 |

| | | | | | | | | | | | | | | | |
|--------|------|-----------|------------|---|----------|-----------|----------|------|-----------|----------|----|------------|--------------|----------|-----------|
| 732001 | 1001 | 250277320 | Block 1001 | B | 1.408014 | 14th Worc | 8.889333 | 2-6A | Worcester | 1.988961 | 6A | 52-INX-000 | 52-INX-0003B | 80.74829 | 52INX0003 |
| 732001 | 1001 | 250277320 | Block 1001 | B | 1.407705 | 14th Worc | 8.889312 | 2-6A | Worcester | 1.987982 | 6A | 52-INX-000 | 52-INX-0003B | 80.69772 | 52INX0003 |
| 732001 | 1001 | 250277320 | Block 1001 | B | 1.407396 | 14th Worc | 8.889291 | 2-6A | Worcester | 1.987004 | 6A | 52-INX-000 | 52-INX-0003B | 80.64715 | 52INX0003 |
| 732001 | 1001 | 250277320 | Block 1001 | B | 1.407086 | 14th Worc | 8.88927 | 2-6A | Worcester | 1.986025 | 6A | 52-INX-000 | 52-INX-0003B | 80.59658 | 52INX0003 |
| 732001 | 1001 | 250277320 | Block 1001 | B | 1.406777 | 14th Worc | 8.889249 | 2-6A | Worcester | 1.985046 | 6A | 52-INX-000 | 52-INX-0003B | 80.54601 | 52INX0003 |
| 732001 | 1001 | 250277320 | Block 1001 | B | 1.406468 | 14th Worc | 8.889228 | 2-6A | Worcester | 1.984067 | 6A | 52-INX-000 | 52-INX-0003B | 80.49544 | 52INX0003 |
| 732001 | 1001 | 250277320 | Block 1001 | B | 1.406159 | 14th Worc | 8.889207 | 2-6A | Worcester | 1.983088 | 6A | 52-INX-000 | 52-INX-0003B | 80.44487 | 52INX0003 |
| 732001 | 1001 | 250277320 | Block 1001 | B | 1.40585 | 14th Worc | 8.889186 | 2-6A | Worcester | 1.98211 | 6A | 52-INX-000 | 52-INX-0003B | 80.3943 | 52INX0003 |
| 732001 | 1001 | 250277320 | Block 1001 | B | 1.405541 | 14th Worc | 8.889165 | 2-6A | Worcester | 1.981131 | 6A | 52-INX-000 | 52-INX-0003B | 80.34373 | 52INX0003 |
| 732001 | 1001 | 250277320 | Block 1001 | B | 1.405231 | 14th Worc | 8.889145 | 2-6A | Worcester | 1.980152 | 6A | 52-INX-000 | 52-INX-0003B | 80.29316 | 52INX0003 |
| 732001 | 1001 | 250277320 | Block 1001 | B | 1.404922 | 14th Worc | 8.889124 | 2-6A | Worcester | 1.979173 | 6A | 52-INX-000 | 52-INX-0003B | 80.24259 | 52INX0003 |
| 732001 | 1001 | 250277320 | Block 1001 | B | 1.404613 | 14th Worc | 8.889103 | 2-6A | Worcester | 1.978195 | 6A | 52-INX-000 | 52-INX-0003B | 80.19202 | 52INX0003 |
| 732001 | 1001 | 250277320 | Block 1001 | B | 1.404304 | 14th Worc | 8.889082 | 2-6A | Worcester | 1.977216 | 6A | 52-INX-000 | 52-INX-0003B | 80.14145 | 52INX0003 |
| 732001 | 1001 | 250277320 | Block 1001 | B | 1.403995 | 14th Worc | 8.889061 | 2-6A | Worcester | 1.976237 | 6A | 52-INX-000 | 52-INX-0003B | 80.09088 | 52INX0003 |
| 732001 | 1001 | 250277320 | Block 1001 | B | 1.403686 | 14th Worc | 8.88904 | 2-6A | Worcester | 1.975258 | 6A | 52-INX-000 | 52-INX-0003B | 80.04031 | 52INX0003 |
| 732001 | 1001 | 250277320 | Block 1001 | B | 1.403376 | 14th Worc | 8.889019 | 2-6A | Worcester | 1.974279 | 6A | 52-INX-000 | 52-INX-0003B | 79.98974 | 52INX0003 |
| 732001 | 1001 | 250277320 | Block 1001 | B | 1.403067 | 14th Worc | 8.888998 | 2-6A | Worcester | 1.973301 | 6A | 52-INX-000 | 52-INX-0003B | 79.93917 | 52INX0003 |
| 732001 | 1001 | 250277320 | Block 1001 | B | 1.402758 | 14th Worc | 8.888977 | 2-6A | Worcester | 1.972322 | 6A | 52-INX-000 | 52-INX-0003B | 79.8886 | 52INX0003 |
| 732001 | 1001 | 250277320 | Block 1001 | B | 1.402449 | 14th Worc | 8.888956 | 2-6A | Worcester | 1.971343 | 6A | 52-INX-000 | 52-INX-0003B | 79.83803 | 52INX0003 |
| 732001 | 1001 | 250277320 | Block 1001 | B | 1.40214 | 14th Worc | 8.888935 | 2-6A | Worcester | 1.970364 | 6A | 52-INX-000 | 52-INX-0003B | 79.78746 | 52INX0003 |
| 732001 | 1001 | 250277320 | Block 1001 | B | 1.401831 | 14th Worc | 8.888914 | 2-6A | Worcester | 1.969385 | 6A | 52-INX-000 | 52-INX-0003B | 79.73689 | 52INX0003 |
| 732001 | 1001 | 250277320 | Block 1001 | B | 1.401521 | 14th Worc | 8.888893 | 2-6A | Worcester | 1.968407 | 6A | 52-INX-000 | 52-INX-0003B | 79.68632 | 52INX0003 |
| 732001 | 1001 | 250277320 | Block 1001 | B | 1.401212 | 14th Worc | 8.888872 | 2-6A | Worcester | 1.967428 | 6A | 52-INX-000 | 52-INX-0003B | 79.63575 | 52INX0003 |
| 732001 | 1001 | 250277320 | Block 1001 | B | 1.400903 | 14th Worc | 8.888852 | 2-6A | Worcester | 1.966449 | 6A | 52-INX-000 | 52-INX-0003B | 79.58518 | 52INX0003 |
| 732001 | 1001 | 250277320 | Block 1001 | B | 1.400594 | 14th Worc | 8.888831 | 2-6A | Worcester | 1.96547 | 6A | 52-INX-000 | 52-INX-0003B | 79.53461 | 52INX0003 |
| 732001 | 1001 | 250277320 | Block 1001 | B | 1.400285 | 14th Worc | 8.88881 | 2-6A | Worcester | 1.964492 | 6A | 52-INX-000 | 52-INX-0003B | 79.48404 | 52INX0003 |
| 732001 | 1001 | 250277320 | Block 1001 | B | 1.399976 | 14th Worc | 8.888789 | 2-6A | Worcester | 1.963513 | 6A | 52-INX-000 | 52-INX-0003B | 79.43347 | 52INX0003 |
| 732001 | 1001 | 250277320 | Block 1001 | B | 1.399666 | 14th Worc | 8.888768 | 2-6A | Worcester | 1.962534 | 6A | 52-INX-000 | 52-INX-0003B | 79.3829 | 52INX0003 |
| 732001 | 1001 | 250277320 | Block 1001 | B | 1.399357 | 14th Worc | 8.888747 | 2-6A | Worcester | 1.961555 | 6A | 52-INX-000 | 52-INX-0003B | 79.33233 | 52INX0003 |
| 732001 | 1001 | 250277320 | Block 1001 | B | 1.399048 | 14th Worc | 8.888726 | 2-6A | Worcester | 1.960576 | 6A | 52-INX-000 | 52-INX-0003B | 79.28176 | 52INX0003 |
| 732001 | 1001 | 250277320 | Block 1001 | B | 1.398739 | 14th Worc | 8.888705 | 2-6A | Worcester | 1.959598 | 6A | 52-INX-000 | 52-INX-0003B | 79.23119 | 52INX0003 |
| 732001 | 1001 | 250277320 | Block 1001 | B | 1.39843 | 14th Worc | 8.888684 | 2-6A | Worcester | 1.958619 | 6A | 52-INX-000 | 52-INX-0003B | 79.18062 | 52INX0003 |
| 732001 | 1001 | 250277320 | Block 1001 | B | 1.398121 | 14th Worc | 8.888663 | 2-6A | Worcester | 1.95764 | 6A | 52-INX-000 | 52-INX-0003B | 79.13005 | 52INX0003 |
| 732001 | 1001 | 250277320 | Block 1001 | B | 1.397811 | 14th Worc | 8.888642 | 2-6A | Worcester | 1.956661 | 6A | 52-INX-000 | 52-INX-0003B | 79.07948 | 52INX0003 |

| | | | | | | | | | | | | | | | |
|--------|------|-----------|------------|---|----------|-----------|----------|------|-----------|----------|----|------------|--------------|----------|-----------|
| 732001 | 1001 | 250277320 | Block 1001 | B | 1.397502 | 14th Worc | 8.888621 | 2-6A | Worcester | 1.955682 | 6A | 52-INX-000 | 52-INX-0003B | 79.02891 | 52INX0003 |
| 732001 | 1001 | 250277320 | Block 1001 | B | 1.397193 | 14th Worc | 8.8886 | 2-6A | Worcester | 1.954704 | 6A | 52-INX-000 | 52-INX-0003B | 78.97834 | 52INX0003 |
| 732001 | 1001 | 250277320 | Block 1001 | B | 1.396884 | 14th Worc | 8.888579 | 2-6A | Worcester | 1.953725 | 6A | 52-INX-000 | 52-INX-0003B | 78.92777 | 52INX0003 |
| 732001 | 1001 | 250277320 | Block 1001 | B | 1.396575 | 14th Worc | 8.888558 | 2-6A | Worcester | 1.952746 | 6A | 52-INX-000 | 52-INX-0003B | 78.8772 | 52INX0003 |
| 732001 | 1001 | 250277320 | Block 1001 | B | 1.396266 | 14th Worc | 8.888538 | 2-6A | Worcester | 1.951767 | 6A | 52-INX-000 | 52-INX-0003B | 78.82663 | 52INX0003 |
| 732001 | 1001 | 250277320 | Block 1001 | B | 1.395956 | 14th Worc | 8.888517 | 2-6A | Worcester | 1.950789 | 6A | 52-INX-000 | 52-INX-0003B | 78.77606 | 52INX0003 |
| 732001 | 1001 | 250277320 | Block 1001 | B | 1.395647 | 14th Worc | 8.888496 | 2-6A | Worcester | 1.94981 | 6A | 52-INX-000 | 52-INX-0003B | 78.72549 | 52INX0003 |
| 732001 | 1001 | 250277320 | Block 1001 | B | 1.395338 | 14th Worc | 8.888475 | 2-6A | Worcester | 1.948831 | 6A | 52-INX-000 | 52-INX-0003B | 78.67492 | 52INX0003 |
| 732001 | 1001 | 250277320 | Block 1001 | B | 1.395029 | 14th Worc | 8.888454 | 2-6A | Worcester | 1.947852 | 6A | 52-INX-000 | 52-INX-0003B | 78.62435 | 52INX0003 |
| 732001 | 1001 | 250277320 | Block 1001 | B | 1.39472 | 14th Worc | 8.888433 | 2-6A | Worcester | 1.946873 | 6A | 52-INX-000 | 52-INX-0003B | 78.57378 | 52INX0003 |
| 732001 | 1001 | 250277320 | Block 1001 | B | 1.394411 | 14th Worc | 8.888412 | 2-6A | Worcester | 1.945895 | 6A | 52-INX-000 | 52-INX-0003B | 78.52321 | 52INX0003 |
| 732001 | 1001 | 250277320 | Block 1001 | B | 1.394101 | 14th Worc | 8.888391 | 2-6A | Worcester | 1.944916 | 6A | 52-INX-000 | 52-INX-0003B | 78.47264 | 52INX0003 |
| 732001 | 1001 | 250277320 | Block 1001 | B | 1.393792 | 14th Worc | 8.88837 | 2-6A | Worcester | 1.943937 | 6A | 52-INX-000 | 52-INX-0003B | 78.42207 | 52INX0003 |
| 732001 | 1001 | 250277320 | Block 1001 | B | 1.393483 | 14th Worc | 8.888349 | 2-6A | Worcester | 1.942958 | 6A | 52-INX-000 | 52-INX-0003B | 78.3715 | 52INX0003 |
| 732001 | 1001 | 250277320 | Block 1001 | B | 1.393174 | 14th Worc | 8.888328 | 2-6A | Worcester | 1.941979 | 6A | 52-INX-000 | 52-INX-0003B | 78.32093 | 52INX0003 |
| 732001 | 1001 | 250277320 | Block 1001 | B | 1.392865 | 14th Worc | 8.888307 | 2-6A | Worcester | 1.941001 | 6A | 52-INX-000 | 52-INX-0003B | 78.27036 | 52INX0003 |
| 732001 | 1001 | 250277320 | Block 1001 | B | 1.392556 | 14th Worc | 8.888286 | 2-6A | Worcester | 1.940022 | 6A | 52-INX-000 | 52-INX-0003B | 78.21979 | 52INX0003 |
| 732001 | 1001 | 250277320 | Block 1001 | B | 1.392246 | 14th Worc | 8.888265 | 2-6A | Worcester | 1.939043 | 6A | 52-INX-000 | 52-INX-0003B | 78.16922 | 52INX0003 |
| 732001 | 1001 | 250277320 | Block 1001 | B | 1.391937 | 14th Worc | 8.888244 | 2-6A | Worcester | 1.938064 | 6A | 52-INX-000 | 52-INX-0003B | 78.11865 | 52INX0003 |
| 732001 | 1001 | 250277320 | Block 1001 | B | 1.391628 | 14th Worc | 8.888224 | 2-6A | Worcester | 1.937086 | 6A | 52-INX-000 | 52-INX-0003B | 78.06808 | 52INX0003 |
| 732001 | 1001 | 250277320 | Block 1001 | B | 1.391319 | 14th Worc | 8.888203 | 2-6A | Worcester | 1.936107 | 6A | 52-INX-000 | 52-INX-0003B | 78.01751 | 52INX0003 |
| 732001 | 1001 | 250277320 | Block 1001 | B | 1.39101 | 14th Worc | 8.888182 | 2-6A | Worcester | 1.935128 | 6A | 52-INX-000 | 52-INX-0003B | 77.96694 | 52INX0003 |
| 732001 | 1001 | 250277320 | Block 1001 | B | 1.390701 | 14th Worc | 8.888161 | 2-6A | Worcester | 1.934149 | 6A | 52-INX-000 | 52-INX-0003B | 77.91636 | 52INX0003 |
| 732001 | 1001 | 250277320 | Block 1001 | B | 1.390391 | 14th Worc | 8.88814 | 2-6A | Worcester | 1.93317 | 6A | 52-INX-000 | 52-INX-0003B | 77.86579 | 52INX0003 |
| 732001 | 1001 | 250277320 | Block 1001 | B | 1.390082 | 14th Worc | 8.888119 | 2-6A | Worcester | 1.932192 | 6A | 52-INX-000 | 52-INX-0003B | 77.81522 | 52INX0003 |
| 732001 | 1001 | 250277320 | Block 1001 | B | 1.389773 | 14th Worc | 8.888098 | 2-6A | Worcester | 1.931213 | 6A | 52-INX-000 | 52-INX-0003B | 77.76465 | 52INX0003 |
| 732001 | 1001 | 250277320 | Block 1001 | B | 1.389464 | 14th Worc | 8.888077 | 2-6A | Worcester | 1.930234 | 6A | 52-INX-000 | 52-INX-0003B | 77.71408 | 52INX0003 |
| 732001 | 1001 | 250277320 | Block 1001 | B | 1.389155 | 14th Worc | 8.888056 | 2-6A | Worcester | 1.929255 | 6A | 52-INX-000 | 52-INX-0003B | 77.66351 | 52INX0003 |
| 732001 | 1001 | 250277320 | Block 1001 | B | 1.388846 | 14th Worc | 8.888035 | 2-6A | Worcester | 1.928276 | 6A | 52-INX-000 | 52-INX-0003B | 77.61294 | 52INX0003 |
| 732001 | 1001 | 250277320 | Block 1001 | B | 1.388536 | 14th Worc | 8.888014 | 2-6A | Worcester | 1.927298 | 6A | 52-INX-000 | 52-INX-0003B | 77.56237 | 52INX0003 |
| 732001 | 1001 | 250277320 | Block 1001 | B | 1.388227 | 14th Worc | 8.887993 | 2-6A | Worcester | 1.926319 | 6A | 52-INX-000 | 52-INX-0003B | 77.5118 | 52INX0003 |
| 732001 | 1001 | 250277320 | Block 1001 | B | 1.387918 | 14th Worc | 8.887972 | 2-6A | Worcester | 1.92534 | 6A | 52-INX-000 | 52-INX-0003B | 77.46123 | 52INX0003 |
| 732001 | 1001 | 250277320 | Block 1001 | B | 1.387609 | 14th Worc | 8.887951 | 2-6A | Worcester | 1.924361 | 6A | 52-INX-000 | 52-INX-0003B | 77.41066 | 52INX0003 |
| 732001 | 1001 | 250277320 | Block 1001 | B | 1.3873 | 14th Worc | 8.887931 | 2-6A | Worcester | 1.923383 | 6A | 52-INX-000 | 52-INX-0003B | 77.36009 | 52INX0003 |

| | | | | | | | | | | | | | | | | |
|--------|------|-----------|------------|---|----------|-----------|----------|-------|-----------|----------|----------|------------|--------------|-----------|-----------|-----------|
| 732001 | 1001 | 250277320 | Block 1001 | B | 1.386991 | 14th Worc | 8.88791 | 2-6A | Worcester | 1.922404 | 6A | 52-INX-000 | 52-INX-0003B | 77.30952 | 52INX0003 | |
| 732001 | 1001 | 250277320 | Block 1001 | B | 1.386681 | 14th Worc | 8.887889 | 2-6A | Worcester | 1.921425 | 6A | 52-INX-000 | 52-INX-0003B | 77.25895 | 52INX0003 | |
| 732001 | 1001 | 250277320 | Block 1001 | B | 1.386372 | 14th Worc | 8.887868 | 2-6A | Worcester | 1.920446 | 6A | 52-INX-000 | 52-INX-0003B | 77.20838 | 52INX0003 | |
| 732001 | 1001 | 250277320 | Block 1001 | B | 1.386063 | 14th Worc | 8.887847 | 2-6A | Worcester | 1.919467 | 6A | 52-INX-000 | 52-INX-0003B | 77.15781 | 52INX0003 | |
| 732001 | 1001 | 250277320 | Block 1001 | B | 1.385754 | 14th Worc | 8.887826 | 2-6A | Worcester | 1.918489 | 6A | 52-INX-000 | 52-INX-0003B | 77.10724 | 52INX0003 | |
| 732001 | 1001 | 250277320 | Block 1001 | B | 1.385445 | 14th Worc | 8.887805 | 2-6A | Worcester | 1.91751 | 6A | 52-INX-000 | 52-INX-0003B | 77.05667 | 52INX0003 | |
| 732001 | 1001 | 250277320 | Block 1001 | B | 1.385136 | 14th Worc | 8.887784 | 2-6A | Worcester | 1.916531 | 6A | 52-008-000 | 52-008-000 | 01606-129 | 77.0061 | 520080000 |
| 732001 | 1001 | 250277320 | Block 1001 | B | 1.384826 | 14th Worc | 8.887763 | 2-6A | Worcester | 1.915552 | 6A | 52-006-01 | 52-006-01+02 | | 76.95553 | 5200601+0 |
| 730500 | 2013 | 250277305 | Block 2013 | B | 1.384517 | 14th Worc | 8.887742 | 3-3A | Worcester | 1.914573 | 3A | 09-031-16 | 09-031-16 | 01605-320 | 76.90496 | 0903116+1 |
| 730500 | 2013 | 250277305 | Block 2013 | B | 1.384208 | 14th Worc | 8.887721 | 3-3A | Worcester | 1.913595 | 3A | 09-031-20 | 09-031-20 | 01605-320 | 76.85439 | 0903120+2 |
| 731400 | 4006 | 250277314 | Block 4006 | B | 1.383899 | 15th Worc | 8.8877 | 10-4A | Worcester | 1.912616 | 4A | 06-019-04 | 06-019-04 | 01610-244 | 76.80382 | 0601904+5 |
| 730200 | 5006 | 250277302 | Block 5006 | A | 1.38359 | 14th Worc | 8.887679 | 2-6 | Worcester | 1.911637 | 2.623188 | 36-023-18 | 36-023-18 | 01606-210 | 76.75325 | 3602318+2 |
| 730200 | 5006 | 250277302 | Block 5006 | A | 1.383281 | 14th Worc | 8.887658 | 2-6 | Worcester | 1.910658 | 2.5498 | 36-023-000 | 36-023-000 | 01606-210 | 76.70268 | 360230003 |
| 730200 | 5006 | 250277302 | Block 5006 | A | 1.382971 | 14th Worc | 8.887637 | 2-6 | Worcester | 1.90968 | 2.476411 | 36-023-000 | 36-023-000 | 015 | 76.65211 | 360230002 |
| 730200 | 2009 | 250277302 | Block 2009 | A | 1.382662 | 14th Worc | 8.887617 | 2-6 | Worcester | 1.908701 | 2.403022 | 36-015-000 | 36-015-000 | 01606-163 | 76.60154 | 360150017 |
| 730200 | 2009 | 250277302 | Block 2009 | A | 1.382353 | 14th Worc | 8.887596 | 2-6 | Worcester | 1.907722 | 2.329633 | 36-015-000 | 36-015-000 | 01606-162 | 76.55097 | 360150012 |
| 730200 | 2009 | 250277302 | Block 2009 | A | 1.382044 | 14th Worc | 8.887575 | 2-6 | Worcester | 1.906743 | 2.256244 | 36-015-000 | 36-015-000 | 01606-162 | 76.5004 | 360150012 |
| 730200 | 2009 | 250277302 | Block 2009 | A | 1.381735 | 14th Worc | 8.887554 | 2-6 | Worcester | 1.905764 | 2.182855 | 36-015-000 | 36-015-000 | 01606-162 | 76.44983 | 360150012 |
| 730200 | 3000 | 250277302 | Block 3000 | A | 1.381426 | 14th Worc | 8.887533 | 2-6 | Worcester | 1.904786 | 2.109467 | 36-019-000 | 36-019-000 | 01606-162 | 76.39926 | 360190036 |
| 730200 | 3000 | 250277302 | Block 3000 | A | 1.381116 | 14th Worc | 8.887512 | 2-6 | Worcester | 1.903807 | 2.036078 | 36-002-000 | 36-002-000 | 01606-165 | 76.34869 | 360020020 |
| 730200 | 3000 | 250277302 | Block 3000 | A | 1.380807 | 14th Worc | 8.887491 | 2-6 | Worcester | 1.902828 | 1.962689 | 36-019-27 | 36-019-27 | 01606-162 | 76.29812 | 3601927+2 |
| 730200 | 3000 | 250277302 | Block 3000 | A | 1.380498 | 14th Worc | 8.88747 | 2-6 | Worcester | 1.901849 | 1.8893 | 36-019-30 | 36-019-30 | 01606-162 | 76.24755 | 3601930+3 |
| 730200 | 2009 | 250277302 | Block 2009 | A | 1.380189 | 14th Worc | 8.887449 | 2-6 | Worcester | 1.90087 | 1.815911 | 36-015-000 | 36-015-000 | 01606-163 | 76.19698 | 360150017 |
| 730200 | 3000 | 250277302 | Block 3000 | A | 1.37988 | 14th Worc | 8.887428 | 2-6 | Worcester | 1.899892 | 1.742522 | 36-002-000 | 36-002-000 | 01606-152 | 76.14641 | 360020019 |
| 730200 | 3000 | 250277302 | Block 3000 | A | 1.379571 | 14th Worc | 8.887407 | 2-6 | Worcester | 1.898913 | 1.669134 | 36-019-000 | 36-019-000 | 01606-162 | 76.09584 | 360190003 |
| 730200 | 3000 | 250277302 | Block 3000 | A | 1.379261 | 14th Worc | 8.887386 | 2-6 | Worcester | 1.897934 | 1.595745 | 36-019-000 | 36-019-000 | 01606-162 | 76.04527 | 360190003 |
| 730200 | 3000 | 250277302 | Block 3000 | A | 1.378952 | 14th Worc | 8.887365 | 2-6 | Worcester | 1.896955 | 1.522356 | 36-002-000 | 36-002-000 | 01606-152 | 75.9947 | 360020019 |
| 730200 | 2009 | 250277302 | Block 2009 | A | 1.378643 | 14th Worc | 8.887344 | 2-6 | Worcester | 1.895976 | 1.448967 | 36-015-000 | 36-015-000 | 01606-162 | 75.94413 | 360150012 |
| 730200 | 2009 | 250277302 | Block 2009 | A | 1.378334 | 14th Worc | 8.887323 | 2-6 | Worcester | 1.894998 | 1.375578 | 36-015-000 | 36-015-000 | 01606-162 | 75.89356 | 360150012 |
| 730600 | 5004 | 250277306 | Block 5004 | A | 1.378025 | 14th Worc | 8.887303 | 3-3 | Worcester | 1.894019 | 1.302189 | 20-030-80 | 20-030-80 | 01605-123 | 75.84299 | 2003080+8 |
| 730500 | 3015 | 250277305 | Block 3015 | A | 1.377716 | 14th Worc | 8.887282 | 3-3 | Worcester | 1.89304 | 1.2288 | 20-023-62 | 20-023-62 | 01606-211 | 75.79242 | 2002362+6 |
| 730500 | 2008 | 250277305 | Block 2008 | A | 1.377406 | 14th Worc | 8.887261 | 3-3 | Worcester | 1.892061 | 1.155412 | 13-022-01 | 13-022-01 | 01606-142 | 75.74185 | 1302201+0 |
| 730600 | 5000 | 250277306 | Block 5000 | A | 1.377097 | 14th Worc | 8.88724 | 3-3 | Worcester | 1.891083 | 1.082023 | 20-031-20 | 20-031-20 | 01605-129 | 75.69128 | 2003120+2 |
| 730500 | 3015 | 250277305 | Block 3015 | A | 1.376788 | 14th Worc | 8.887219 | 3-3 | Worcester | 1.890104 | 1.008634 | 20-024-000 | 20-024-000 | 01606-426 | 75.64071 | 20024005+ |

| | | | | | | | | | | | | | | | | |
|--------|------|-----------|------------|---|----------|-----------|----------|------|-----------|----------|----------|-----------|--------------|-----------|----------|------------|
| 730500 | 3015 | 250277305 | Block 3015 | A | 1.376479 | 14th Worc | 8.887198 | 3-3 | Worcester | 1.889125 | 0.935245 | 20-023-67 | 20-023-67 | 01606-499 | 75.59014 | 2002367+7 |
| 730500 | 3017 | 250277305 | Block 3017 | A | 1.37617 | 14th Worc | 8.887177 | 3-3 | Worcester | 1.888146 | 0.861856 | 20-025-06 | 20-025-06 | 01605-121 | 75.53957 | 2002506+7 |
| 730500 | 3009 | 250277305 | Block 3009 | A | 1.375861 | 14th Worc | 8.887156 | 3-3 | Worcester | 1.887167 | 0.788467 | 13-019-18 | 13-019-18 | 01606-354 | 75.489 | 1301918+2 |
| 730500 | 3015 | 250277305 | Block 3015 | A | 1.375551 | 14th Worc | 8.887135 | 3-3 | Worcester | 1.886189 | 0.715079 | 20-023-51 | 20-023-51 | 01606-352 | 75.43843 | 2002351+5 |
| 730500 | 3015 | 250277305 | Block 3015 | A | 1.375242 | 14th Worc | 8.887114 | 3-3 | Worcester | 1.88521 | 0.64169 | 20-023-51 | 20-023-51 | 01606-352 | 75.38786 | 2002351+5 |
| 730500 | 3017 | 250277305 | Block 3017 | A | 1.374933 | 14th Worc | 8.887093 | 3-3 | Worcester | 1.884231 | 0.568301 | 20-025-00 | 20-025-00 | 01605-121 | 75.33729 | 20025007+ |
| 730500 | 3011 | 250277305 | Block 3011 | A | 1.374624 | 14th Worc | 8.887072 | 3-3 | Worcester | 1.883252 | 0.494912 | 13-020-21 | 13-020-21 | 01606-353 | 75.28672 | 1302021+2 |
| 730500 | 3011 | 250277305 | Block 3011 | A | 1.374315 | 14th Worc | 8.887051 | 3-3 | Worcester | 1.882273 | 0.421523 | 13-020-26 | 13-020-26 | 01606-353 | 75.23615 | 1302026+2 |
| 730500 | 3009 | 250277305 | Block 3009 | A | 1.374006 | 14th Worc | 8.88703 | 3-3 | Worcester | 1.881295 | 0.348134 | 13-019-15 | 13-019-15 | 01606-350 | 75.18558 | 1301915+1 |
| 730500 | 3011 | 250277305 | Block 3011 | A | 1.373696 | 14th Worc | 8.887009 | 3-3 | Worcester | 1.880316 | 0.274746 | 13-020-24 | 13-020-24 | 01606-353 | 75.13501 | 1302024+2 |
| 730500 | 3015 | 250277305 | Block 3015 | A | 1.373387 | 14th Worc | 8.886989 | 3-3 | Worcester | 1.879337 | 0.201357 | 20-023-44 | 20-023-44 | 01606-351 | 75.08444 | 2002344+4 |
| 730500 | 3009 | 250277305 | Block 3009 | A | 1.373078 | 14th Worc | 8.886968 | 3-3 | Worcester | 1.878358 | 0.127968 | 13-019-7A | 13-019-7A | 01606-352 | 75.03387 | 130197A+3 |
| 730600 | 2012 | 250277306 | Block 2012 | A | 1.372769 | 14th Worc | 8.886947 | 3-3 | Worcester | 1.87738 | 0.054579 | 21-005-00 | 21-005-00 | 01605-381 | 74.9833 | 21005007+ |
| 730500 | 1007 | 250277305 | Block 1007 | A | 1.37246 | 14th Worc | 8.886926 | 3-3 | Worcester | 1.876401 | -0.01881 | CO-NDO-0 | 13-005-00 | 01606 | 74.93273 | 13005002-/ |
| 730500 | 1007 | 250277305 | Block 1007 | A | 1.372151 | 14th Worc | 8.886905 | 3-3 | Worcester | 1.875422 | -0.0922 | CO-NDO-0 | 13-005-00 | 01606 | 74.88216 | 13005002-/ |
| 730500 | 3011 | 250277305 | Block 3011 | A | 1.371841 | 14th Worc | 8.886884 | 3-3 | Worcester | 1.874443 | -0.16559 | 13-016-03 | 13-016-03 | 01606-191 | 74.83159 | 1301603+3 |
| 730500 | 1007 | 250277305 | Block 1007 | A | 1.371532 | 14th Worc | 8.886863 | 3-3 | Worcester | 1.873464 | -0.23898 | 13-005-8A | 13-005-8A | 01606-110 | 74.78102 | 130058A+1 |
| 730600 | 5000 | 250277306 | Block 5000 | A | 1.371223 | 14th Worc | 8.886842 | 3-3 | Worcester | 1.872486 | -0.31237 | 20-031-13 | 20-031-13 | 01606 | 74.73045 | 2003113+1 |
| 732002 | 2022 | 250277320 | Block 2022 | C | 1.370914 | 14th Worc | 8.886821 | 3-5 | Worcester | 1.871507 | -0.38575 | 46-004-06 | 46-004-06 | 01605-232 | 74.67988 | 4600406+0 |
| 732002 | 2022 | 250277320 | Block 2022 | C | 1.370605 | 14th Worc | 8.8868 | 3-5 | Worcester | 1.870528 | -0.45914 | 46-004-11 | 46-004-11 | 01605 | 74.62931 | 4600411+1 |
| 732002 | 2022 | 250277320 | Block 2022 | C | 1.370296 | 14th Worc | 8.886779 | 3-5 | Worcester | 1.869549 | -0.53253 | 46-004-11 | 46-004-11 | 01605 | 74.57874 | 4600411+1 |
| 731500 | 5000 | 250277315 | Block 5000 | F | 1.369986 | 15th Worc | 8.886758 | 10-4 | Worcester | 1.86857 | -0.60592 | 06-002-05 | 06-002-05 | 01609-199 | 74.52817 | 06002057+ |
| 731500 | 5000 | 250277315 | Block 5000 | F | 1.369677 | 15th Worc | 8.886737 | 10-4 | Worcester | 1.867592 | -0.67931 | 06-002-02 | 06-002-02 | 01609-201 | 74.4776 | 0600202+6 |
| 731801 | 2005 | 250277318 | Block 2005 | C | 1.369368 | 15th Worc | 8.886716 | 4-2A | Worcester | 1.866613 | 2A | 16-019-41 | 16-019-41 | 01604-468 | 74.42703 | 1601941+4 |
| 731801 | 2005 | 250277318 | Block 2005 | C | 1.369059 | 15th Worc | 8.886696 | 4-2A | Worcester | 1.865634 | 2A | 16-019-41 | 16-019-41 | 01604-468 | 74.37646 | 1601941+4 |
| 731801 | 2005 | 250277318 | Block 2005 | C | 1.36875 | 15th Worc | 8.886675 | 4-2A | Worcester | 1.864655 | 2A | 16-019-41 | 16-019-41 | 01604-468 | 74.32589 | 1601941+4 |
| 732001 | 1001 | 250277320 | Block 1001 | B | 1.36844 | 14th Worc | 8.886654 | 2-6A | Worcester | 1.863677 | 6A | 52-008-00 | 52-008-0000C | | 74.27532 | 520080000 |
| 732001 | 1001 | 250277320 | Block 1001 | B | 1.368131 | 14th Worc | 8.886633 | 2-6A | Worcester | 1.862698 | 6A | CO-NDO-0 | 52-08A-00 | 01606 | 74.22475 | 5208A0000 |
| 732001 | 1001 | 250277320 | Block 1001 | B | 1.367822 | 14th Worc | 8.886612 | 2-6A | Worcester | 1.861719 | 6A | 52-007-00 | 52-007-00 | 01606-122 | 74.17418 | 520070000 |
| 730500 | 2013 | 250277305 | Block 2013 | B | 1.367513 | 14th Worc | 8.886591 | 3-3A | Worcester | 1.86074 | 3A | 09-030-00 | 09-030-0002A | | 74.12361 | 090300002 |
| 730500 | 2013 | 250277305 | Block 2013 | B | 1.367204 | 14th Worc | 8.88657 | 3-3A | Worcester | 1.859761 | 3A | 09-031-00 | 09-031-00 | 01605-322 | 74.07304 | 090310000 |
| 730200 | 5006 | 250277302 | Block 5006 | A | 1.366895 | 14th Worc | 8.886549 | 2-6 | Worcester | 1.858783 | 5.268145 | 36-023-00 | 36-023-00 | 01606-211 | 74.02247 | 360230001 |
| 730200 | 5006 | 250277302 | Block 5006 | A | 1.366585 | 14th Worc | 8.886528 | 2-6 | Worcester | 1.857804 | 5.235154 | 36-023-00 | 36-023-00 | 01606-210 | 73.9719 | 360230001 |
| 730200 | 5006 | 250277302 | Block 5006 | A | 1.366276 | 14th Worc | 8.886507 | 2-6 | Worcester | 1.856825 | 5.202163 | 36-023-00 | 36-023-00 | 01606-211 | 73.92133 | 360230001 |

| | | | | | | | | | | | | | | | | |
|--------|------|-----------|------------|---|----------|-----------|----------|------|-----------|----------|----------|------------|------------|-----------|----------|-----------|
| 730200 | 5006 | 250277302 | Block 5006 | A | 1.365967 | 14th Worc | 8.886486 | 2-6 | Worcester | 1.855846 | 5.169172 | 36-023-000 | 36-023-000 | 01606-211 | 73.87076 | 360230004 |
| 730200 | 5006 | 250277302 | Block 5006 | A | 1.365658 | 14th Worc | 8.886465 | 2-6 | Worcester | 1.854867 | 5.13618 | 36-023-000 | 36-023-000 | 01606-210 | 73.82019 | 360230004 |
| 730200 | 5006 | 250277302 | Block 5006 | A | 1.365349 | 14th Worc | 8.886444 | 2-6 | Worcester | 1.853889 | 5.103189 | 36-023-000 | 36-023-000 | 01606-210 | 73.76962 | 360230001 |
| 730200 | 5006 | 250277302 | Block 5006 | A | 1.36504 | 14th Worc | 8.886423 | 2-6 | Worcester | 1.85291 | 5.070198 | 36-023-000 | 36-023-000 | 01606-210 | 73.71905 | 360230003 |
| 730200 | 5006 | 250277302 | Block 5006 | A | 1.36473 | 14th Worc | 8.886402 | 2-6 | Worcester | 1.851931 | 5.037207 | 36-023-000 | 36-023-000 | 01606-210 | 73.66848 | 360230004 |
| 730200 | 5006 | 250277302 | Block 5006 | A | 1.364421 | 14th Worc | 8.886382 | 2-6 | Worcester | 1.850952 | 5.004216 | 36-023-000 | 36-023-000 | 01606-210 | 73.61791 | 360230003 |
| 730200 | 5006 | 250277302 | Block 5006 | A | 1.364112 | 14th Worc | 8.886361 | 2-6 | Worcester | 1.849974 | 4.971224 | 36-023-000 | 36-023-000 | 01606-210 | 73.56734 | 360230002 |
| 730200 | 5006 | 250277302 | Block 5006 | A | 1.363803 | 14th Worc | 8.88634 | 2-6 | Worcester | 1.848995 | 4.938233 | 36-023-000 | 36-023-000 | 01606-210 | 73.51677 | 360230003 |
| 730200 | 5006 | 250277302 | Block 5006 | A | 1.363494 | 14th Worc | 8.886319 | 2-6 | Worcester | 1.848016 | 4.905242 | 36-023-000 | 36-023-000 | 01606-210 | 73.4662 | 360230003 |
| 730200 | 5006 | 250277302 | Block 5006 | A | 1.363185 | 14th Worc | 8.886298 | 2-6 | Worcester | 1.847037 | 4.872251 | 36-023-000 | 36-023-000 | 01606-210 | 73.41563 | 360230003 |
| 730200 | 5006 | 250277302 | Block 5006 | A | 1.362875 | 14th Worc | 8.886277 | 2-6 | Worcester | 1.846058 | 4.83926 | 36-023-000 | 36-023-000 | 01606-210 | 73.36506 | 360230002 |
| 730200 | 5006 | 250277302 | Block 5006 | A | 1.362566 | 14th Worc | 8.886256 | 2-6 | Worcester | 1.84508 | 4.806268 | 36-023-000 | 36-023-000 | 01606-210 | 73.31449 | 360230002 |
| 730200 | 5006 | 250277302 | Block 5006 | A | 1.362257 | 14th Worc | 8.886235 | 2-6 | Worcester | 1.844101 | 4.773277 | 36-023-000 | 36-023-000 | 01606-175 | 73.26392 | 360230002 |
| 730200 | 5006 | 250277302 | Block 5006 | A | 1.361948 | 14th Worc | 8.886214 | 2-6 | Worcester | 1.843122 | 4.740286 | 36-023-000 | 36-023-000 | 01606-210 | 73.21335 | 360230003 |
| 730200 | 5006 | 250277302 | Block 5006 | A | 1.361639 | 14th Worc | 8.886193 | 2-6 | Worcester | 1.842143 | 4.707295 | 36-023-000 | 36-023-000 | 01606-175 | 73.16278 | 360230002 |
| 730200 | 5006 | 250277302 | Block 5006 | A | 1.36133 | 14th Worc | 8.886172 | 2-6 | Worcester | 1.841164 | 4.674304 | 36-023-000 | 36-023-000 | 01606-175 | 73.11221 | 360230002 |
| 730200 | 5006 | 250277302 | Block 5006 | A | 1.36102 | 14th Worc | 8.886151 | 2-6 | Worcester | 1.840186 | 4.641312 | 36-023-000 | 36-023-000 | 01606-175 | 73.06164 | 360230002 |
| 730200 | 2009 | 250277302 | Block 2009 | A | 1.360711 | 14th Worc | 8.88613 | 2-6 | Worcester | 1.839207 | 4.608321 | 36-015-001 | 36-015-001 | 01607 | 73.01107 | 360150017 |
| 730200 | 2009 | 250277302 | Block 2009 | A | 1.360402 | 14th Worc | 8.886109 | 2-6 | Worcester | 1.838228 | 4.57533 | 36-015-001 | 36-015-001 | 01606-163 | 72.9605 | 360150017 |
| 730200 | 3000 | 250277302 | Block 3000 | A | 1.360093 | 14th Worc | 8.886088 | 2-6 | Worcester | 1.837249 | 4.542339 | 36-002-002 | 36-002-002 | 0202 | 72.90993 | 360020019 |
| 730200 | 3000 | 250277302 | Block 3000 | A | 1.359784 | 14th Worc | 8.886068 | 2-6 | Worcester | 1.836271 | 4.509348 | 36-002-002 | 36-002-002 | 01606-165 | 72.85936 | 360020020 |
| 730200 | 3000 | 250277302 | Block 3000 | A | 1.359475 | 14th Worc | 8.886047 | 2-6 | Worcester | 1.835292 | 4.476356 | 36-019-003 | 36-019-003 | 01606-162 | 72.80879 | 360190031 |
| 730200 | 3000 | 250277302 | Block 3000 | A | 1.359165 | 14th Worc | 8.886026 | 2-6 | Worcester | 1.834313 | 4.443365 | 36-019-000 | 36-019-000 | 01606-152 | 72.75822 | 360110021 |
| 730200 | 2009 | 250277302 | Block 2009 | A | 1.358856 | 14th Worc | 8.886005 | 2-6 | Worcester | 1.833334 | 4.410374 | 36-015-001 | 36-015-001 | 01606-162 | 72.70765 | 360070030 |
| 730200 | 3000 | 250277302 | Block 3000 | A | 1.358547 | 14th Worc | 8.885984 | 2-6 | Worcester | 1.832355 | 4.377383 | 36-019-003 | 36-019-003 | 01606-162 | 72.65708 | 360190037 |
| 730200 | 2009 | 250277302 | Block 2009 | A | 1.358238 | 14th Worc | 8.885963 | 2-6 | Worcester | 1.831377 | 4.344391 | 36-015-001 | 36-015-001 | 01606-163 | 72.60651 | 360150017 |
| 730200 | 3000 | 250277302 | Block 3000 | A | 1.357929 | 14th Worc | 8.885942 | 2-6 | Worcester | 1.830398 | 4.3114 | 36-019-000 | 36-019-000 | 01607 | 72.55594 | 360190000 |
| 730600 | 2012 | 250277306 | Block 2012 | A | 1.35762 | 14th Worc | 8.885921 | 3-3 | Worcester | 1.829419 | 4.278409 | 21-005-000 | 21-005-000 | 01605-380 | 72.50537 | 210050000 |
| 730500 | 3011 | 250277305 | Block 3011 | A | 1.35731 | 14th Worc | 8.8859 | 3-3 | Worcester | 1.82844 | 4.245418 | 13-020-000 | 13-020-000 | 01606-352 | 72.4548 | 130200001 |
| 730500 | 2013 | 250277305 | Block 2013 | B | 1.357001 | 14th Worc | 8.885879 | 3-3A | Worcester | 1.827461 | 3A | 09-029-008 | 09-029-008 | 01605-321 | 72.40423 | 09029008- |
| 730500 | 2013 | 250277305 | Block 2013 | B | 1.356692 | 14th Worc | 8.885858 | 3-3A | Worcester | 1.826483 | 3A | 09-030-001 | 09-030-001 | 11A | 72.35366 | 090300011 |
| 730500 | 2016 | 250277305 | Block 2016 | B | 1.356383 | 14th Worc | 8.885837 | 3-3A | Worcester | 1.825504 | 3A | 09-029-000 | 09-029-000 | 01605-320 | 72.30309 | 090290002 |
| 730500 | 2013 | 250277305 | Block 2013 | B | 1.356074 | 14th Worc | 8.885816 | 3-3A | Worcester | 1.824525 | 3A | 09-031-000 | 09-031-000 | 01605-321 | 72.25252 | 090310001 |
| 730500 | 2013 | 250277305 | Block 2013 | B | 1.355765 | 14th Worc | 8.885795 | 3-3A | Worcester | 1.823546 | 3A | 09-028-000 | 09-028-000 | 01605-322 | 72.20195 | 090280001 |

| | | | | | | | | | | | | | | | | |
|--------|------|-----------|------------|---|----------|-----------|----------|------|-----------|----------|----------|------------|------------|-----------|----------|------------|
| 730500 | 2013 | 250277305 | Block 2013 | B | 1.355455 | 14th Worc | 8.885775 | 3-3A | Worcester | 1.822568 | 3A | 09-029-008 | 09-029-008 | 01605-321 | 72.15138 | 09029008-9 |
| 730600 | 5004 | 250277306 | Block 5004 | A | 1.355146 | 14th Worc | 8.885754 | 3-3 | Worcester | 1.821589 | 3.322165 | 20-030-000 | 20-030-000 | 01605-121 | 72.10081 | 200300000 |
| 730600 | 5004 | 250277306 | Block 5004 | A | 1.354837 | 14th Worc | 8.885733 | 3-3 | Worcester | 1.82061 | 3.327057 | 20-030-000 | 20-030-000 | 01605-121 | 72.05024 | 200300000 |
| 730600 | 5004 | 250277306 | Block 5004 | A | 1.354528 | 14th Worc | 8.885712 | 3-3 | Worcester | 1.819631 | 3.331948 | 20-030-000 | 20-030-000 | 01605-121 | 71.99967 | 200300000 |
| 730600 | 2012 | 250277306 | Block 2012 | A | 1.354219 | 14th Worc | 8.885691 | 3-3 | Worcester | 1.818652 | 3.33684 | 21-07A-000 | 21-07A-000 | 01605-381 | 71.9491 | 2107A0000 |
| 730500 | 3015 | 250277305 | Block 3015 | A | 1.35391 | 14th Worc | 8.88567 | 3-3 | Worcester | 1.817674 | 3.341732 | 20-023-000 | 20-023-000 | 01606-351 | 71.89853 | 200230006 |
| 730500 | 3015 | 250277305 | Block 3015 | A | 1.3536 | 14th Worc | 8.885649 | 3-3 | Worcester | 1.816695 | 3.346623 | 20-022-000 | 20-022-000 | 01606-350 | 71.84796 | 200220007 |
| 730500 | 3015 | 250277305 | Block 3015 | A | 1.353291 | 14th Worc | 8.885628 | 3-3 | Worcester | 1.815716 | 3.351515 | 20-023-000 | 20-023-000 | 01606-350 | 71.79739 | 200230006 |
| 730500 | 3017 | 250277305 | Block 3017 | A | 1.352982 | 14th Worc | 8.885607 | 3-3 | Worcester | 1.814737 | 3.356406 | 20-025-000 | 20-025-000 | 01605-121 | 71.74682 | 200250003 |
| 730500 | 3017 | 250277305 | Block 3017 | A | 1.352673 | 14th Worc | 8.885586 | 3-3 | Worcester | 1.813758 | 3.361298 | 20-021-000 | 20-021-000 | 01605-121 | 71.69625 | 200210001 |
| 730500 | 3015 | 250277305 | Block 3015 | A | 1.352364 | 14th Worc | 8.885565 | 3-3 | Worcester | 1.81278 | 3.36619 | 20-023-000 | 20-023-000 | 01606-351 | 71.64568 | 200230006 |
| 730500 | 3015 | 250277305 | Block 3015 | A | 1.352055 | 14th Worc | 8.885544 | 3-3 | Worcester | 1.811801 | 3.371081 | 20-023-000 | 20-023-000 | 01606-353 | 71.59511 | 200230004 |
| 730500 | 3015 | 250277305 | Block 3015 | A | 1.351745 | 14th Worc | 8.885523 | 3-3 | Worcester | 1.810822 | 3.375973 | 20-023-000 | 20-023-000 | 01606-353 | 71.54454 | 200230005 |
| 730500 | 3015 | 250277305 | Block 3015 | A | 1.351436 | 14th Worc | 8.885502 | 3-3 | Worcester | 1.809843 | 3.380865 | 20-023-000 | 20-023-000 | 01606-351 | 71.49397 | 200230006 |
| 730600 | 2012 | 250277306 | Block 2012 | A | 1.351127 | 14th Worc | 8.885481 | 3-3 | Worcester | 1.808865 | 3.385756 | 21-07A-000 | 21-07A-000 | 01605-146 | 71.4434 | 2107A0000 |
| 730500 | 3017 | 250277305 | Block 3017 | A | 1.350818 | 14th Worc | 8.885461 | 3-3 | Worcester | 1.807886 | 3.390648 | 20-021-000 | 20-021-000 | 01605-414 | 71.39283 | 200210000 |
| 730500 | 3015 | 250277305 | Block 3015 | A | 1.350509 | 14th Worc | 8.88544 | 3-3 | Worcester | 1.806907 | 3.39554 | 20-023-000 | 20-023-000 | 01606-353 | 71.34226 | 200230005 |
| 730500 | 3017 | 250277305 | Block 3017 | A | 1.3502 | 14th Worc | 8.885419 | 3-3 | Worcester | 1.805928 | 3.400431 | 20-025-000 | 20-025-000 | 01605-121 | 71.29169 | 200250000 |
| 730500 | 3015 | 250277305 | Block 3015 | A | 1.34989 | 14th Worc | 8.885398 | 3-3 | Worcester | 1.804949 | 3.405323 | 20-023-000 | 20-023-000 | 01606-347 | 71.24111 | 200230005 |
| 730500 | 3015 | 250277305 | Block 3015 | A | 1.349581 | 14th Worc | 8.885377 | 3-3 | Worcester | 1.803971 | 3.410215 | 20-022-000 | 20-022-000 | 01606-344 | 71.19054 | 200220007 |
| 730500 | 3017 | 250277305 | Block 3017 | A | 1.349272 | 14th Worc | 8.885356 | 3-3 | Worcester | 1.802992 | 3.415106 | 20-025-000 | 20-025-000 | 01605-121 | 71.13997 | 200250000 |
| 730500 | 3017 | 250277305 | Block 3017 | A | 1.348963 | 14th Worc | 8.885335 | 3-3 | Worcester | 1.802013 | 3.419998 | 20-025-000 | 20-025-000 | 01605-121 | 71.0894 | 200210011 |
| 730500 | 3015 | 250277305 | Block 3015 | A | 1.348654 | 14th Worc | 8.885314 | 3-3 | Worcester | 1.801034 | 3.42489 | 20-023-000 | 20-023-000 | 01606-353 | 71.03883 | 200190017 |
| 730500 | 3017 | 250277305 | Block 3017 | A | 1.348345 | 14th Worc | 8.885293 | 3-3 | Worcester | 1.800055 | 3.429781 | 20-021-000 | 20-021-000 | 01605-121 | 70.98826 | 200210004 |
| 730500 | 3017 | 250277305 | Block 3017 | A | 1.348035 | 14th Worc | 8.885272 | 3-3 | Worcester | 1.799077 | 3.434673 | 20-021-000 | 20-021-000 | 01605-121 | 70.93769 | 200210000 |
| 730500 | 3017 | 250277305 | Block 3017 | A | 1.347726 | 14th Worc | 8.885251 | 3-3 | Worcester | 1.798098 | 3.439564 | 20-025-000 | 20-025-000 | 01605-121 | 70.88712 | 200250000 |
| 730500 | 3017 | 250277305 | Block 3017 | A | 1.347417 | 14th Worc | 8.88523 | 3-3 | Worcester | 1.797119 | 3.444456 | 20-022-000 | 20-022-000 | 01605-121 | 70.83655 | 200220010 |
| 730500 | 3015 | 250277305 | Block 3015 | A | 1.347108 | 14th Worc | 8.885209 | 3-3 | Worcester | 1.79614 | 3.449348 | 20-022-000 | 20-022-000 | 01606-350 | 70.78598 | 200220007 |
| 730600 | 2012 | 250277306 | Block 2012 | A | 1.346799 | 14th Worc | 8.885188 | 3-3 | Worcester | 1.795162 | 3.454239 | 21-07A-000 | 21-07A-000 | 01605-381 | 70.73541 | 2107A0008 |
| 730500 | 3004 | 250277305 | Block 3004 | A | 1.34649 | 14th Worc | 8.885167 | 3-3 | Worcester | 1.794183 | 3.459131 | 20-022-000 | 20-022-000 | 01605-121 | 70.68484 | 200220009 |
| 730500 | 3017 | 250277305 | Block 3017 | A | 1.34618 | 14th Worc | 8.885147 | 3-3 | Worcester | 1.793204 | 3.464023 | 20-021-000 | 20-021-000 | 01605-121 | 70.63427 | 200210000 |
| 730500 | 3017 | 250277305 | Block 3017 | A | 1.345871 | 14th Worc | 8.885126 | 3-3 | Worcester | 1.792225 | 3.468914 | 20-025-000 | 20-025-000 | 01605-121 | 70.5837 | 200250000 |
| 730500 | 3017 | 250277305 | Block 3017 | A | 1.345562 | 14th Worc | 8.885105 | 3-3 | Worcester | 1.791246 | 3.473806 | 20-021-000 | 20-021-000 | 01605-121 | 70.53313 | 200210000 |
| 730500 | 3015 | 250277305 | Block 3015 | A | 1.345253 | 14th Worc | 8.885084 | 3-3 | Worcester | 1.790268 | 3.478698 | 20-023-000 | 20-023-000 | 01606-353 | 70.48256 | 200230006 |

| | | | | | | | | | | | | | | | | |
|--------|------|-----------|------------|---|----------|-----------|----------|-----|-----------|----------|----------|-----------|-----------|-----------|----------|-----------|
| 730500 | 3009 | 250277305 | Block 3009 | A | 1.344944 | 14th Worc | 8.885063 | 3-3 | Worcester | 1.789289 | 3.483589 | 13-019-00 | 13-019-00 | 01606-354 | 70.43199 | 130190010 |
| 730500 | 3015 | 250277305 | Block 3015 | A | 1.344635 | 14th Worc | 8.885042 | 3-3 | Worcester | 1.78831 | 3.488481 | 20-023-00 | 20-023-00 | 01606-351 | 70.38142 | 200230004 |
| 730500 | 3009 | 250277305 | Block 3009 | A | 1.344325 | 14th Worc | 8.885021 | 3-3 | Worcester | 1.787331 | 3.493373 | 13-019-00 | 13-019-00 | 01606-354 | 70.33085 | 130190001 |
| 730500 | 3009 | 250277305 | Block 3009 | A | 1.344016 | 14th Worc | 8.885 | 3-3 | Worcester | 1.786352 | 3.498264 | 13-019-00 | 13-019-00 | 01606-354 | 70.28028 | 130190001 |
| 730500 | 3017 | 250277305 | Block 3017 | A | 1.343707 | 14th Worc | 8.884979 | 3-3 | Worcester | 1.785374 | 3.503156 | 20-021-00 | 20-021-00 | 01605-121 | 70.22971 | 200210000 |
| 730500 | 3017 | 250277305 | Block 3017 | A | 1.343398 | 14th Worc | 8.884958 | 3-3 | Worcester | 1.784395 | 3.508048 | 20-021-00 | 20-021-00 | 01605-121 | 70.17914 | 200210000 |
| 730500 | 3015 | 250277305 | Block 3015 | A | 1.343089 | 14th Worc | 8.884937 | 3-3 | Worcester | 1.783416 | 3.512939 | 20-023-00 | 20-023-00 | 01606-351 | 70.12857 | 200230004 |
| 730600 | 2012 | 250277306 | Block 2012 | A | 1.34278 | 14th Worc | 8.884916 | 3-3 | Worcester | 1.782437 | 3.517831 | 21-005-00 | 21-005-00 | 01605-380 | 70.078 | 210050004 |
| 730500 | 3017 | 250277305 | Block 3017 | A | 1.34247 | 14th Worc | 8.884895 | 3-3 | Worcester | 1.781459 | 3.522722 | 20-021-00 | 20-021-00 | 01605-121 | 70.02743 | 200210001 |
| 730600 | 2012 | 250277306 | Block 2012 | A | 1.342161 | 14th Worc | 8.884874 | 3-3 | Worcester | 1.78048 | 3.527614 | 21-07A-00 | 21-07A-00 | 01605-381 | 69.97686 | 2107A0008 |
| 730500 | 3015 | 250277305 | Block 3015 | A | 1.341852 | 14th Worc | 8.884854 | 3-3 | Worcester | 1.779501 | 3.532506 | 20-023-00 | 20-023-00 | 01606-351 | 69.92629 | 200230004 |
| 730600 | 2012 | 250277306 | Block 2012 | A | 1.341543 | 14th Worc | 8.884833 | 3-3 | Worcester | 1.778522 | 3.537397 | 21-07A-00 | 21-07A-00 | 01605-381 | 69.87572 | 2107A0008 |
| 730500 | 3009 | 250277305 | Block 3009 | A | 1.341234 | 14th Worc | 8.884812 | 3-3 | Worcester | 1.777543 | 3.542289 | 13-019-00 | 13-019-00 | 01606-350 | 69.82515 | 130190001 |
| 730500 | 3017 | 250277305 | Block 3017 | A | 1.340925 | 14th Worc | 8.884791 | 3-3 | Worcester | 1.776565 | 3.547181 | 20-022-00 | 20-022-00 | 01605-121 | 69.77458 | 200220010 |
| 730500 | 3004 | 250277305 | Block 3004 | A | 1.340615 | 14th Worc | 8.88477 | 3-3 | Worcester | 1.775586 | 3.552072 | 20-022-00 | 20-022-00 | 01605-121 | 69.72401 | 200220011 |
| 730500 | 3015 | 250277305 | Block 3015 | A | 1.340306 | 14th Worc | 8.884749 | 3-3 | Worcester | 1.774607 | 3.556964 | 20-022-00 | 20-022-00 | 01606-350 | 69.67344 | 200220007 |
| 730500 | 3004 | 250277305 | Block 3004 | A | 1.339997 | 14th Worc | 8.884728 | 3-3 | Worcester | 1.773628 | 3.561856 | 20-022-00 | 20-022-00 | 01605-121 | 69.62287 | 200220009 |
| 730500 | 3011 | 250277305 | Block 3011 | A | 1.339688 | 14th Worc | 8.884707 | 3-3 | Worcester | 1.772649 | 3.566747 | 13-020-00 | 13-020-00 | 01606-352 | 69.5723 | 130200002 |
| 730500 | 3011 | 250277305 | Block 3011 | A | 1.339379 | 14th Worc | 8.884686 | 3-3 | Worcester | 1.771671 | 3.571639 | 13-020-00 | 13-020-00 | 01606-352 | 69.52173 | 130200001 |
| 730600 | 2012 | 250277306 | Block 2012 | A | 1.33907 | 14th Worc | 8.884665 | 3-3 | Worcester | 1.770692 | 3.576531 | 21-005-00 | 21-005-00 | 01605-137 | 69.47116 | 210050005 |
| 730500 | 3004 | 250277305 | Block 3004 | A | 1.33876 | 14th Worc | 8.884644 | 3-3 | Worcester | 1.769713 | 3.581422 | 20-022-00 | 20-022-00 | 01605-397 | 69.42059 | 200220095 |
| 730500 | 3011 | 250277305 | Block 3011 | A | 1.338451 | 14th Worc | 8.884623 | 3-3 | Worcester | 1.768734 | 3.586314 | 13-020-00 | 13-020-00 | 01606-353 | 69.37002 | 130200001 |
| 730500 | 3011 | 250277305 | Block 3011 | A | 1.338142 | 14th Worc | 8.884602 | 3-3 | Worcester | 1.767756 | 3.591206 | 13-020-00 | 13-020-00 | 01606-353 | 69.31945 | 130200001 |
| 730500 | 3011 | 250277305 | Block 3011 | A | 1.337833 | 14th Worc | 8.884581 | 3-3 | Worcester | 1.766777 | 3.596097 | 13-020-00 | 13-020-00 | 01606-352 | 69.26888 | 130200001 |
| 730500 | 3009 | 250277305 | Block 3009 | A | 1.337524 | 14th Worc | 8.88456 | 3-3 | Worcester | 1.765798 | 3.600989 | 13-019-00 | 13-019-00 | 01606-352 | 69.21831 | 130190000 |
| 730500 | 3011 | 250277305 | Block 3011 | A | 1.337215 | 14th Worc | 8.88454 | 3-3 | Worcester | 1.764819 | 3.60588 | 13-020-00 | 13-020-00 | 01606-353 | 69.16774 | 130200002 |
| 730500 | 3011 | 250277305 | Block 3011 | A | 1.336905 | 14th Worc | 8.884519 | 3-3 | Worcester | 1.76384 | 3.610772 | 13-020-00 | 13-020-00 | 01606-353 | 69.11717 | 130200002 |
| 730600 | 2012 | 250277306 | Block 2012 | A | 1.336596 | 14th Worc | 8.884498 | 3-3 | Worcester | 1.762862 | 3.615664 | 21-005-00 | 21-005-00 | 01605-381 | 69.0666 | 210050000 |
| 730500 | 3009 | 250277305 | Block 3009 | A | 1.336287 | 14th Worc | 8.884477 | 3-3 | Worcester | 1.761883 | 3.620555 | 13-019-00 | 13-019-00 | 01606-352 | 69.01603 | 130190000 |
| 730500 | 3011 | 250277305 | Block 3011 | A | 1.335978 | 14th Worc | 8.884456 | 3-3 | Worcester | 1.760904 | 3.625447 | 13-020-00 | 13-020-00 | 01606-353 | 68.96546 | 130200003 |
| 730500 | 3009 | 250277305 | Block 3009 | A | 1.335669 | 14th Worc | 8.884435 | 3-3 | Worcester | 1.759925 | 3.630339 | 13-019-00 | 13-019-00 | 01606-350 | 68.91489 | 130190001 |
| 730600 | 2012 | 250277306 | Block 2012 | A | 1.33536 | 14th Worc | 8.884414 | 3-3 | Worcester | 1.758946 | 3.63523 | 21-005-00 | 21-005-00 | 01605-381 | 68.86432 | 210050000 |
| 730500 | 3011 | 250277305 | Block 3011 | A | 1.33505 | 14th Worc | 8.884393 | 3-3 | Worcester | 1.757968 | 3.640122 | 13-016-00 | 13-016-00 | 01606-353 | 68.81375 | 130160000 |
| 730500 | 3004 | 250277305 | Block 3004 | A | 1.334741 | 14th Worc | 8.884372 | 3-3 | Worcester | 1.756989 | 3.645014 | 20-022-00 | 20-022-00 | 01605-641 | 68.76318 | 200220093 |

| | | | | | | | | | | | | | | | | |
|--------|------|-----------|------------|---|----------|-----------|----------|------|-----------|----------|----------|------------|------------|-----------|----------|-----------|
| 730600 | 2012 | 250277306 | Block 2012 | A | 1.334432 | 14th Worc | 8.884351 | 3-3 | Worcester | 1.75601 | 3.649905 | 21-005-000 | 21-005-000 | 01605-900 | 68.71261 | 210050000 |
| 730500 | 3011 | 250277305 | Block 3011 | A | 1.334123 | 14th Worc | 8.88433 | 3-3 | Worcester | 1.755031 | 3.654797 | 13-016-000 | 13-016-000 | 01606-348 | 68.66204 | 130160000 |
| 730500 | 3009 | 250277305 | Block 3009 | A | 1.333814 | 14th Worc | 8.884309 | 3-3 | Worcester | 1.754053 | 3.659689 | 13-019-000 | 13-019-000 | 01606-345 | 68.61147 | 130190001 |
| 730500 | 3004 | 250277305 | Block 3004 | A | 1.333505 | 14th Worc | 8.884288 | 3-3 | Worcester | 1.753074 | 3.66458 | 20-022-000 | 20-022-000 | 01605-121 | 68.5609 | 200220008 |
| 730500 | 3009 | 250277305 | Block 3009 | A | 1.333195 | 14th Worc | 8.884267 | 3-3 | Worcester | 1.752095 | 3.669472 | 13-019-000 | 13-019-000 | 01606-352 | 68.51033 | 130190000 |
| 730500 | 2008 | 250277305 | Block 2008 | A | 1.332886 | 14th Worc | 8.884246 | 3-3 | Worcester | 1.751116 | 3.674364 | 13-022-000 | 13-022-000 | 01606-279 | 68.45976 | 130220000 |
| 730500 | 3009 | 250277305 | Block 3009 | A | 1.332577 | 14th Worc | 8.884226 | 3-3 | Worcester | 1.750137 | 3.679255 | 13-019-000 | 13-019-000 | 01606-358 | 68.40919 | 130190007 |
| 730500 | 3009 | 250277305 | Block 3009 | A | 1.332268 | 14th Worc | 8.884205 | 3-3 | Worcester | 1.749159 | 3.684147 | 13-019-000 | 13-019-000 | 01606-352 | 68.35862 | 130190007 |
| 730500 | 1007 | 250277305 | Block 1007 | A | 1.331959 | 14th Worc | 8.884184 | 3-3 | Worcester | 1.74818 | 3.689039 | 13-006-000 | 13-006-000 | 01606-274 | 68.30805 | 130060003 |
| 730500 | 1007 | 250277305 | Block 1007 | A | 1.33165 | 14th Worc | 8.884163 | 3-3 | Worcester | 1.747201 | 3.69393 | 13-005-000 | 13-005-000 | 01606-272 | 68.25748 | 130050001 |
| 730500 | 1007 | 250277305 | Block 1007 | A | 1.33134 | 14th Worc | 8.884142 | 3-3 | Worcester | 1.746222 | 3.698822 | 13-005-000 | 13-005-000 | 01606-272 | 68.20691 | 130050001 |
| 730500 | 1007 | 250277305 | Block 1007 | A | 1.331031 | 14th Worc | 8.884121 | 3-3 | Worcester | 1.745243 | 3.703713 | 13-005-000 | 13-005-000 | 01606-272 | 68.15634 | 130050014 |
| 730500 | 3009 | 250277305 | Block 3009 | A | 1.330722 | 14th Worc | 8.8841 | 3-3 | Worcester | 1.744265 | 3.708605 | 13-019-000 | 13-019-000 | 01606-350 | 68.10577 | 130190001 |
| 730500 | 3009 | 250277305 | Block 3009 | A | 1.330413 | 14th Worc | 8.884079 | 3-3 | Worcester | 1.743286 | 3.713497 | 13-019-000 | 13-019-000 | 01606-350 | 68.0552 | 130190001 |
| 730500 | 3011 | 250277305 | Block 3011 | A | 1.330104 | 14th Worc | 8.884058 | 3-3 | Worcester | 1.742307 | 3.718388 | 13-016-000 | 13-016-000 | 01606-352 | 68.00463 | 130160000 |
| 730500 | 1007 | 250277305 | Block 1007 | A | 1.329795 | 14th Worc | 8.884037 | 3-3 | Worcester | 1.741328 | 3.72328 | 13-006-000 | 13-006-000 | 01606-274 | 67.95406 | 130060000 |
| 730500 | 1007 | 250277305 | Block 1007 | A | 1.329485 | 14th Worc | 8.884016 | 3-3 | Worcester | 1.74035 | 3.728172 | 13-005-000 | 13-005-000 | 01606-272 | 67.90349 | 130050012 |
| 730500 | 3009 | 250277305 | Block 3009 | A | 1.329176 | 14th Worc | 8.883995 | 3-3 | Worcester | 1.739371 | 3.733063 | 13-019-000 | 13-019-000 | 01606-350 | 67.85292 | 130190001 |
| 730500 | 1007 | 250277305 | Block 1007 | A | 1.328867 | 14th Worc | 8.883974 | 3-3 | Worcester | 1.738392 | 3.737955 | 13-005-000 | 13-005-000 | 01606-272 | 67.80235 | 130050012 |
| 730500 | 1007 | 250277305 | Block 1007 | A | 1.328558 | 14th Worc | 8.883953 | 3-3 | Worcester | 1.737413 | 3.742847 | 13-005-000 | 13-005-000 | 01606-272 | 67.75178 | 130050001 |
| 730500 | 1007 | 250277305 | Block 1007 | A | 1.328249 | 14th Worc | 8.883932 | 3-3 | Worcester | 1.736434 | 3.747738 | 13-005-000 | 13-005-000 | 01606-272 | 67.70121 | 130050001 |
| 730500 | 1007 | 250277305 | Block 1007 | A | 1.32794 | 14th Worc | 8.883912 | 3-3 | Worcester | 1.735456 | 3.75263 | 13-005-000 | 13-005-000 | 01606-272 | 67.65064 | 130050002 |
| 730500 | 3015 | 250277305 | Block 3015 | A | 1.32763 | 14th Worc | 8.883891 | 3-3 | Worcester | 1.734477 | 3.757522 | 20-023-004 | 20-023-004 | 01606-351 | 67.60007 | 200230041 |
| 730500 | 3017 | 250277305 | Block 3017 | A | 1.327321 | 14th Worc | 8.88387 | 3-3 | Worcester | 1.733498 | 3.762413 | 20-025-000 | 20-025-000 | 01605-121 | 67.5495 | 200250000 |
| 730500 | 2008 | 250277305 | Block 2008 | A | 1.327012 | 14th Worc | 8.883849 | 3-3 | Worcester | 1.732519 | 3.767305 | 13-022-000 | 13-022-000 | 01606-281 | 67.49893 | 130220004 |
| 730600 | 2012 | 250277306 | Block 2012 | A | 1.326703 | 14th Worc | 8.883828 | 3-3 | Worcester | 1.73154 | 3.772197 | 21-005-000 | 21-005-000 | 01605-380 | 67.44836 | 210050004 |
| 732002 | 2016 | 250277320 | Block 2016 | C | 1.326394 | 14th Worc | 8.883807 | 3-5 | Worcester | 1.730562 | 3.777088 | 39-018-052 | 39-018-052 | 01605-220 | 67.39779 | 390180522 |
| 732002 | 2016 | 250277320 | Block 2016 | C | 1.326085 | 14th Worc | 8.883786 | 3-5 | Worcester | 1.729583 | 3.78198 | 39-017-005 | 39-017-005 | 01605-222 | 67.34722 | 390170051 |
| 732002 | 2016 | 250277320 | Block 2016 | C | 1.325775 | 14th Worc | 8.883765 | 3-5 | Worcester | 1.728604 | 3.786871 | 39-017-005 | 39-017-005 | 01605-222 | 67.29665 | 390170051 |
| 732002 | 2016 | 250277320 | Block 2016 | C | 1.325466 | 14th Worc | 8.883744 | 3-5 | Worcester | 1.727625 | 3.791763 | 39-018-005 | 39-018-005 | 01605-223 | 67.24608 | 390180052 |
| 730500 | 2013 | 250277305 | Block 2013 | B | 1.325157 | 14th Worc | 8.883723 | 3-3A | Worcester | 1.726647 | 3A | 09-028-000 | 09-028-000 | 01605-323 | 67.19551 | 090280002 |
| 730500 | 2013 | 250277305 | Block 2013 | B | 1.324848 | 14th Worc | 8.883702 | 3-3A | Worcester | 1.725668 | 3A | 09-028-000 | 09-028-000 | 01605-322 | 67.14494 | 090280002 |
| 730500 | 2013 | 250277305 | Block 2013 | B | 1.324539 | 14th Worc | 8.883681 | 3-3A | Worcester | 1.724689 | 3A | 09-028-000 | 09-028-000 | 01605-322 | 67.09437 | 090280002 |
| 730500 | 2013 | 250277305 | Block 2013 | B | 1.32423 | 14th Worc | 8.88366 | 3-3A | Worcester | 1.72371 | 3A | 09-028-000 | 09-028-000 | 01605-320 | 67.0438 | 090280001 |

| | | | | | | | | | | | | | | | | |
|--------|------|-----------|------------|---|----------|-----------|----------|------|-----------|----------|----|------------|--------------|-----------|-----------|------------|
| 730500 | 2013 | 250277305 | Block 2013 | B | 1.32392 | 14th Worc | 8.883639 | 3-3A | Worcester | 1.722731 | 3A | 09-030-000 | 09-030-00012 | 66.99323 | 090300001 | |
| 730500 | 2013 | 250277305 | Block 2013 | B | 1.323611 | 14th Worc | 8.883619 | 3-3A | Worcester | 1.721753 | 3A | 09-030-000 | 09-030-0010A | 66.94266 | 090300010 | |
| 730500 | 2013 | 250277305 | Block 2013 | B | 1.323302 | 14th Worc | 8.883598 | 3-3A | Worcester | 1.720774 | 3A | 09-030-000 | 09-030-00013 | 66.89209 | 090300001 | |
| 730500 | 2013 | 250277305 | Block 2013 | B | 1.322993 | 14th Worc | 8.883577 | 3-3A | Worcester | 1.719795 | 3A | 09-029-080 | 09-029-080 | 01605-321 | 66.84152 | 0902908-1 |
| 730500 | 2013 | 250277305 | Block 2013 | B | 1.322684 | 14th Worc | 8.883556 | 3-3A | Worcester | 1.718816 | 3A | 09-029-008 | 09-029-008 | 01605-321 | 66.79095 | 09029008-3 |
| 730500 | 2013 | 250277305 | Block 2013 | B | 1.322375 | 14th Worc | 8.883535 | 3-3A | Worcester | 1.717837 | 3A | 09-029-000 | 09-029-000 | 01605-321 | 66.74038 | 090270002 |
| 730500 | 2013 | 250277305 | Block 2013 | B | 1.322065 | 14th Worc | 8.883514 | 3-3A | Worcester | 1.716859 | 3A | 09-028-000 | 09-028-000 | 01605-320 | 66.68981 | 090260003 |
| 730500 | 2013 | 250277305 | Block 2013 | B | 1.321756 | 14th Worc | 8.883493 | 3-3A | Worcester | 1.71588 | 3A | 09-029-008 | 09-029-008 | 01605-321 | 66.63924 | 09029008-7 |
| 730500 | 2013 | 250277305 | Block 2013 | B | 1.321447 | 14th Worc | 8.883472 | 3-3A | Worcester | 1.714901 | 3A | 09-030-000 | 09-030-000 | 01605-324 | 66.58867 | 090280000 |
| 730500 | 2013 | 250277305 | Block 2013 | B | 1.321138 | 14th Worc | 8.883451 | 3-3A | Worcester | 1.713922 | 3A | 09-029-000 | 09-029-000 | 01605-323 | 66.5381 | 090270000 |
| 730500 | 2013 | 250277305 | Block 2013 | B | 1.320829 | 14th Worc | 8.88343 | 3-3A | Worcester | 1.712944 | 3A | 09-030-000 | 09-030-0009B | 66.48753 | 090300009 | |
| 730500 | 2013 | 250277305 | Block 2013 | B | 1.32052 | 14th Worc | 8.883409 | 3-3A | Worcester | 1.711965 | 3A | CO-NDO-070 | 09-028-000 | 01605 | 66.43696 | 090280016 |
| 730500 | 2013 | 250277305 | Block 2013 | B | 1.32021 | 14th Worc | 8.883388 | 3-3A | Worcester | 1.710986 | 3A | CO-NDO-070 | 09-028-000 | 01605 | 66.38639 | 090280016 |
| 730500 | 2013 | 250277305 | Block 2013 | B | 1.319901 | 14th Worc | 8.883367 | 3-3A | Worcester | 1.710007 | 3A | 09-030-000 | 09-030-0008C | 66.33582 | 090300008 | |
| 730500 | 2013 | 250277305 | Block 2013 | B | 1.319592 | 14th Worc | 8.883346 | 3-3A | Worcester | 1.709028 | 3A | 09-028-000 | 09-028-000 | 01605-322 | 66.28525 | 090280001 |
| 730500 | 2013 | 250277305 | Block 2013 | B | 1.319283 | 14th Worc | 8.883325 | 3-3A | Worcester | 1.70805 | 3A | 09-031-000 | 09-031-000 | 01605-320 | 66.23468 | 090310002 |
| 730500 | 2013 | 250277305 | Block 2013 | B | 1.318974 | 14th Worc | 8.883305 | 3-3A | Worcester | 1.707071 | 3A | 09-029-000 | 09-029-000 | 01605-323 | 66.18411 | 090290000 |
| 730500 | 2016 | 250277305 | Block 2016 | B | 1.318665 | 14th Worc | 8.883284 | 3-3A | Worcester | 1.706092 | 3A | 09-029-000 | 09-029-000 | 01605-324 | 66.13354 | 090290002 |
| 730500 | 2013 | 250277305 | Block 2013 | B | 1.318355 | 14th Worc | 8.883263 | 3-3A | Worcester | 1.705113 | 3A | 09-029-008 | 09-029-008 | 01605-321 | 66.08297 | 09029008-6 |
| 730500 | 2013 | 250277305 | Block 2013 | B | 1.318046 | 14th Worc | 8.883242 | 3-3A | Worcester | 1.704134 | 3A | 09-030-000 | 09-030-0006A | 66.0324 | 090300006 | |
| 730500 | 2013 | 250277305 | Block 2013 | B | 1.317737 | 14th Worc | 8.883221 | 3-3A | Worcester | 1.703156 | 3A | 09-031-000 | 09-031-000 | 01605-324 | 65.98183 | 090310001 |
| 730500 | 2013 | 250277305 | Block 2013 | B | 1.317428 | 14th Worc | 8.8832 | 3-3A | Worcester | 1.702177 | 3A | 09-030-000 | 09-030-0005A | 65.93126 | 090300005 | |
| 730500 | 2013 | 250277305 | Block 2013 | B | 1.317119 | 14th Worc | 8.883179 | 3-3A | Worcester | 1.701198 | 3A | 09-029-008 | 09-029-008 | 01605-321 | 65.88069 | 09029008-9 |
| 730500 | 2013 | 250277305 | Block 2013 | B | 1.31681 | 14th Worc | 8.883158 | 3-3A | Worcester | 1.700219 | 3A | 09-029-000 | 09-029-000 | 01605-323 | 65.83012 | 090290000 |
| 730500 | 2013 | 250277305 | Block 2013 | B | 1.3165 | 14th Worc | 8.883137 | 3-3A | Worcester | 1.699241 | 3A | 09-029-008 | 09-029-008 | 01605-321 | 65.77955 | 09029008-8 |
| 730500 | 2013 | 250277305 | Block 2013 | B | 1.316191 | 14th Worc | 8.883116 | 3-3A | Worcester | 1.698262 | 3A | 09-031-000 | 09-031-000 | 01605-320 | 65.72898 | 090310002 |
| 730500 | 2013 | 250277305 | Block 2013 | B | 1.315882 | 14th Worc | 8.883095 | 3-3A | Worcester | 1.697283 | 3A | 09-030-000 | 09-030-0001A | 65.67841 | 090300001 | |
| 730500 | 2013 | 250277305 | Block 2013 | B | 1.315573 | 14th Worc | 8.883074 | 3-3A | Worcester | 1.696304 | 3A | 09-028-000 | 09-028-000 | 01605-322 | 65.62784 | 090280001 |
| 730500 | 2013 | 250277305 | Block 2013 | B | 1.315264 | 14th Worc | 8.883053 | 3-3A | Worcester | 1.695325 | 3A | 09-031-000 | 09-031-000 | 01605-321 | 65.57727 | 090310001 |
| 730500 | 2013 | 250277305 | Block 2013 | B | 1.314955 | 14th Worc | 8.883032 | 3-3A | Worcester | 1.694347 | 3A | 09-031-000 | 09-031-000 | 01605-321 | 65.5267 | 090310001 |
| 730500 | 2013 | 250277305 | Block 2013 | B | 1.314645 | 14th Worc | 8.883011 | 3-3A | Worcester | 1.693368 | 3A | 09-030-000 | 09-030-000 | 01605-323 | 65.47613 | 090300000 |
| 730500 | 2013 | 250277305 | Block 2013 | B | 1.314336 | 14th Worc | 8.882991 | 3-3A | Worcester | 1.692389 | 3A | 09-031-000 | 09-031-000 | 01605-321 | 65.42556 | 090310001 |
| 730500 | 2013 | 250277305 | Block 2013 | B | 1.314027 | 14th Worc | 8.88297 | 3-3A | Worcester | 1.69141 | 3A | 09-029-008 | 09-029-008 | 01605-321 | 65.37499 | 09029008-5 |
| 730500 | 2013 | 250277305 | Block 2013 | B | 1.313718 | 14th Worc | 8.882949 | 3-3A | Worcester | 1.690431 | 3A | 09-028-000 | 09-028-000 | 01605-322 | 65.32442 | 090340002 |

| | | | | | | | | | | | | | | | | |
|--------|------|-----------|------------|---|----------|-----------|----------|------|-----------|----------|----------|------------|------------|-----------|----------|------------|
| 730500 | 2013 | 250277305 | Block 2013 | B | 1.313409 | 14th Worc | 8.882928 | 3-3A | Worcester | 1.689453 | 3A | 09-031-000 | 09-031-000 | 01605-320 | 65.27385 | 090370003 |
| 730500 | 2016 | 250277305 | Block 2016 | B | 1.3131 | 14th Worc | 8.882907 | 3-3A | Worcester | 1.688474 | 3A | 09-029-002 | 09-029-002 | 01605-320 | 65.22328 | 090290020 |
| 730500 | 2016 | 250277305 | Block 2016 | B | 1.31279 | 14th Worc | 8.882886 | 3-3A | Worcester | 1.687495 | 3A | 09-029-000 | 09-029-000 | 01605-320 | 65.17271 | 090290000 |
| 731900 | 4004 | 250277319 | Block 4004 | B | 1.312481 | 14th Worc | 8.882865 | 3-5A | Worcester | 1.686516 | 5A | 16-003-000 | 16-003-000 | 01605-286 | 65.12214 | 160030000 |
| 731900 | 4004 | 250277319 | Block 4004 | B | 1.312172 | 14th Worc | 8.882844 | 3-5A | Worcester | 1.685538 | 5A | 16-002-000 | 16-002-000 | 01605-283 | 65.07157 | 160020002 |
| 730200 | 3000 | 250277302 | Block 3000 | A | 1.311863 | 14th Worc | 8.882823 | 2-6 | Worcester | 1.684559 | 5.460046 | 36-019-000 | 36-019-000 | 01606-168 | 65.021 | 360190002 |
| 730200 | 3000 | 250277302 | Block 3000 | A | 1.311554 | 14th Worc | 8.882802 | 2-6 | Worcester | 1.68358 | 5.482846 | 36-002-002 | 36-002-002 | 01606-171 | 64.97043 | 360020020 |
| 730500 | 3026 | 250277305 | Block 3026 | A | 1.311245 | 14th Worc | 8.882781 | 3-3 | Worcester | 1.682601 | 5.505646 | 13-029-000 | 13-029-000 | 01605-120 | 64.91986 | 130290000 |
| 730500 | 3026 | 250277305 | Block 3026 | A | 1.310935 | 14th Worc | 8.88276 | 3-3 | Worcester | 1.681622 | 5.528446 | 13-029-000 | 13-029-000 | 01605-120 | 64.86929 | 130290000 |
| 730600 | 5000 | 250277306 | Block 5000 | A | 1.310626 | 14th Worc | 8.882739 | 3-3 | Worcester | 1.680644 | 5.551246 | 20-031-000 | 20-031-000 | 0023 | 64.81872 | 200310002 |
| 730600 | 5000 | 250277306 | Block 5000 | A | 1.310317 | 14th Worc | 8.882718 | 3-3 | Worcester | 1.679665 | 5.574047 | 20-031-000 | 20-031-000 | 01605-122 | 64.76815 | 200310019 |
| 730600 | 5000 | 250277306 | Block 5000 | A | 1.310008 | 14th Worc | 8.882698 | 3-3 | Worcester | 1.678686 | 5.596847 | 20-031-000 | 20-031-000 | 01605-122 | 64.71758 | 200310001 |
| 730600 | 5000 | 250277306 | Block 5000 | A | 1.309699 | 14th Worc | 8.882677 | 3-3 | Worcester | 1.677707 | 5.619647 | 20-031-000 | 20-031-000 | 01605-122 | 64.66701 | 200310001 |
| 730500 | 3017 | 250277305 | Block 3017 | A | 1.30939 | 14th Worc | 8.882656 | 3-3 | Worcester | 1.676728 | 5.642447 | 20-025-000 | 20-025-000 | 01605-124 | 64.61644 | 20025000A |
| 730500 | 3017 | 250277305 | Block 3017 | A | 1.30908 | 14th Worc | 8.882635 | 3-3 | Worcester | 1.67575 | 5.665247 | 20-025-000 | 20-025-000 | 01605-124 | 64.56587 | 20025000A |
| 730500 | 2008 | 250277305 | Block 2008 | A | 1.308771 | 14th Worc | 8.882614 | 3-3 | Worcester | 1.674771 | 5.688048 | 13-25A-000 | 13-25A-000 | 0003 | 64.51529 | 1325A0000 |
| 730500 | 3017 | 250277305 | Block 3017 | A | 1.308462 | 14th Worc | 8.882593 | 3-3 | Worcester | 1.673792 | 5.710848 | 20-021-000 | 20-021-000 | 01605-124 | 64.46472 | 603700005 |
| 730500 | 3026 | 250277305 | Block 3026 | A | 1.308153 | 14th Worc | 8.882572 | 3-3 | Worcester | 1.672813 | 5.733648 | 13-029-000 | 13-029-000 | 01605-260 | 64.41415 | 95499993 |
| 730500 | 3017 | 250277305 | Block 3017 | A | 1.307844 | 14th Worc | 8.882551 | 3-3 | Worcester | 1.671835 | 5.756448 | 20-025-000 | 20-025-000 | 01605-121 | 64.36358 | 200250000 |
| 730600 | 5004 | 250277306 | Block 5004 | A | 1.307535 | 14th Worc | 8.88253 | 3-3 | Worcester | 1.670856 | 5.779248 | 20-030-000 | 20-030-000 | 01605-120 | 64.31301 | 602799925 |
| 730500 | 3026 | 250277305 | Block 3026 | A | 1.307225 | 14th Worc | 8.882509 | 3-3 | Worcester | 1.669877 | 5.802049 | 13-029-000 | 13-029-000 | 01605-391 | 64.26244 | 97300152 |
| 730600 | 5000 | 250277306 | Block 5000 | A | 1.306916 | 14th Worc | 8.882488 | 3-3 | Worcester | 1.668898 | 5.824849 | 20-031-131 | 20-031-131 | 01606 | 64.21187 | 200311314 |
| 732002 | 2023 | 250277320 | Block 2023 | C | 1.306607 | 14th Worc | 8.882467 | 3-5 | Worcester | 1.667919 | 5.847649 | 46-002-874 | 46-002-874 | 01605-237 | 64.1613 | 4600287-9 |
| 732002 | 2023 | 250277320 | Block 2023 | C | 1.306298 | 14th Worc | 8.882446 | 3-5 | Worcester | 1.666941 | 5.870449 | 46-002-001 | 46-002-001 | 01605 | 64.11073 | 460020015 |
| 732002 | 2023 | 250277320 | Block 2023 | C | 1.305989 | 14th Worc | 8.882425 | 3-5 | Worcester | 1.665962 | 5.893249 | 46-002-001 | 46-002-001 | 01605 | 64.06016 | 460020015 |
| 732002 | 2023 | 250277320 | Block 2023 | C | 1.30568 | 14th Worc | 8.882404 | 3-5 | Worcester | 1.664983 | 5.91605 | 46-002-954 | 46-002-954 | 01605-237 | 64.00959 | 4600295-98 |
| 732002 | 2023 | 250277320 | Block 2023 | C | 1.30537 | 14th Worc | 8.882384 | 3-5 | Worcester | 1.664004 | 5.93885 | 46-002-084 | 46-002-084 | 01605-231 | 63.95902 | 4600208-1 |
| 732002 | 2023 | 250277320 | Block 2023 | C | 1.305061 | 14th Worc | 8.882363 | 3-5 | Worcester | 1.663025 | 5.96165 | 46-002-001 | 46-002-001 | 01605-237 | 63.90845 | 460020010 |
| 732002 | 2008 | 250277320 | Block 2008 | C | 1.304752 | 14th Worc | 8.882342 | 3-5 | Worcester | 1.662047 | 5.98445 | 46-003-001 | 46-003-001 | 00111 | 63.85788 | 460030011 |
| 732002 | 2023 | 250277320 | Block 2023 | C | 1.304443 | 14th Worc | 8.882321 | 3-5 | Worcester | 1.661068 | 6.00725 | 46-002-001 | 46-002-001 | 01605-231 | 63.80731 | 460020016 |
| 732002 | 2022 | 250277320 | Block 2022 | C | 1.304134 | 14th Worc | 8.8823 | 3-5 | Worcester | 1.660089 | 6.030051 | 46-004-000 | 46-004-000 | 01606 | 63.75674 | 460040009 |
| 732002 | 2023 | 250277320 | Block 2023 | C | 1.303825 | 14th Worc | 8.882279 | 3-5 | Worcester | 1.65911 | 6.052851 | 46-002-001 | 46-002-001 | 01605-231 | 63.70617 | 460020016 |
| 732002 | 2023 | 250277320 | Block 2023 | C | 1.303515 | 14th Worc | 8.882258 | 3-5 | Worcester | 1.658132 | 6.075651 | 46-002-001 | 46-002-001 | 01605-231 | 63.6556 | 460020015 |
| 732002 | 2022 | 250277320 | Block 2022 | C | 1.303206 | 14th Worc | 8.882237 | 3-5 | Worcester | 1.657153 | 6.098451 | 46-004-000 | 46-004-000 | 01604 | 63.60503 | 460040001 |

| | | | | | | | | | | | | | | | | |
|--------|------|-----------|------------|---|----------|-----------|----------|-----|-----------|----------|----------|------------|------------|-----------|----------|------------|
| 732002 | 2008 | 250277320 | Block 2008 | C | 1.302897 | 14th Worc | 8.882216 | 3-5 | Worcester | 1.656174 | 6.121251 | 46-003-001 | 46-003-001 | 01604 | 63.55446 | 460030012 |
| 732002 | 2023 | 250277320 | Block 2023 | C | 1.302588 | 14th Worc | 8.882195 | 3-5 | Worcester | 1.655195 | 6.144052 | 46-002-000 | 46-002-000 | 002B | 63.50389 | 460020002 |
| 732002 | 2008 | 250277320 | Block 2008 | C | 1.302279 | 14th Worc | 8.882174 | 3-5 | Worcester | 1.654216 | 6.166852 | 46-003-112 | 46-003-112 | 01602 | 63.45332 | 460031122 |
| 732002 | 2008 | 250277320 | Block 2008 | C | 1.301969 | 14th Worc | 8.882153 | 3-5 | Worcester | 1.653238 | 6.189652 | 46-003-001 | 46-003-001 | 01605-234 | 63.40275 | 460030011 |
| 732002 | 2008 | 250277320 | Block 2008 | C | 1.30166 | 14th Worc | 8.882132 | 3-5 | Worcester | 1.652259 | 6.212452 | 46-003-001 | 46-003-001 | 01600 | 63.35218 | 460030012 |
| 732002 | 2023 | 250277320 | Block 2023 | C | 1.301351 | 14th Worc | 8.882111 | 3-5 | Worcester | 1.65128 | 6.235252 | 46-002-000 | 46-002-000 | 002A | 63.30161 | 460020002 |
| 732002 | 2008 | 250277320 | Block 2008 | C | 1.301042 | 14th Worc | 8.88209 | 3-5 | Worcester | 1.650301 | 6.258053 | 46-003-112 | 46-003-112 | 01598 | 63.25104 | 460031122 |
| 732002 | 2023 | 250277320 | Block 2023 | C | 1.300733 | 14th Worc | 8.88207 | 3-5 | Worcester | 1.649322 | 6.280853 | 46-002-000 | 46-002-000 | 01605-231 | 63.20047 | 460020086 |
| 732002 | 2008 | 250277320 | Block 2008 | C | 1.300424 | 14th Worc | 8.882049 | 3-5 | Worcester | 1.648344 | 6.303653 | 46-003-001 | 46-003-001 | 01604-101 | 63.1499 | 460030012 |
| 732002 | 2008 | 250277320 | Block 2008 | C | 1.300114 | 14th Worc | 8.882028 | 3-5 | Worcester | 1.647365 | 6.326453 | 46-003-001 | 46-003-001 | 01605-231 | 63.09933 | 460030013 |
| 732002 | 2008 | 250277320 | Block 2008 | C | 1.299805 | 14th Worc | 8.882007 | 3-5 | Worcester | 1.646386 | 6.349253 | 46-003-001 | 46-003-001 | 01605-231 | 63.04876 | 460030013 |
| 732002 | 2008 | 250277320 | Block 2008 | C | 1.299496 | 14th Worc | 8.881986 | 3-5 | Worcester | 1.645407 | 6.372054 | 46-003-001 | 46-003-001 | 01604-101 | 62.99819 | 460030012 |
| 732002 | 2008 | 250277320 | Block 2008 | C | 1.299187 | 14th Worc | 8.881965 | 3-5 | Worcester | 1.644428 | 6.394854 | 46-003-001 | 46-003-001 | 01605 | 62.94762 | 460030012 |
| 732002 | 2022 | 250277320 | Block 2022 | C | 1.298878 | 14th Worc | 8.881944 | 3-5 | Worcester | 1.64345 | 6.417654 | 46-004-000 | 46-004-000 | 01605-231 | 62.89705 | 460040000 |
| 732002 | 2023 | 250277320 | Block 2023 | C | 1.298569 | 14th Worc | 8.881923 | 3-5 | Worcester | 1.642471 | 6.440454 | 46-002-000 | 46-002-000 | 01605-231 | 62.84648 | 460020008 |
| 732002 | 2020 | 250277320 | Block 2020 | C | 1.298259 | 14th Worc | 8.881902 | 3-5 | Worcester | 1.641492 | 6.463254 | 46-005-002 | 46-005-002 | 01605-230 | 62.79591 | 460050029 |
| 732002 | 2023 | 250277320 | Block 2023 | C | 1.29795 | 14th Worc | 8.881881 | 3-5 | Worcester | 1.640513 | 6.486055 | 46-001-000 | 46-001-000 | 01605-232 | 62.74534 | 460010000 |
| 732002 | 2020 | 250277320 | Block 2020 | C | 1.297641 | 14th Worc | 8.88186 | 3-5 | Worcester | 1.639535 | 6.508855 | 46-005-000 | 46-005-000 | 01604 | 62.69477 | 460050001 |
| 732002 | 2020 | 250277320 | Block 2020 | C | 1.297332 | 14th Worc | 8.881839 | 3-5 | Worcester | 1.638556 | 6.531655 | 46-005-001 | 46-005-001 | 015A | 62.6442 | 460050015 |
| 732002 | 2008 | 250277320 | Block 2008 | C | 1.297023 | 14th Worc | 8.881818 | 3-5 | Worcester | 1.637577 | 6.554455 | 46-003-001 | 46-003-001 | 01604 | 62.59363 | 460030012 |
| 732002 | 2020 | 250277320 | Block 2020 | C | 1.296714 | 14th Worc | 8.881797 | 3-5 | Worcester | 1.636598 | 6.577255 | 46-005-001 | 46-005-001 | 015B | 62.54306 | 460050015 |
| 732002 | 2022 | 250277320 | Block 2022 | C | 1.296404 | 14th Worc | 8.881776 | 3-5 | Worcester | 1.635619 | 6.600056 | 46-004-03 | 46-004-03 | 01605-229 | 62.49249 | 4600403-00 |
| 732002 | 2023 | 250277320 | Block 2023 | C | 1.296095 | 14th Worc | 8.881756 | 3-5 | Worcester | 1.634641 | 6.622856 | 46-002-12 | 46-002-12 | 01605-228 | 62.44192 | 4600212-1! |
| 732002 | 2020 | 250277320 | Block 2020 | C | 1.295786 | 14th Worc | 8.881735 | 3-5 | Worcester | 1.633662 | 6.645656 | CO-NDO-0 | 46-005-000 | 01605 | 62.39135 | 460050009 |
| 732002 | 2020 | 250277320 | Block 2020 | C | 1.295477 | 14th Worc | 8.881714 | 3-5 | Worcester | 1.632683 | 6.668456 | CO-NDO-0 | 46-005-000 | 01605 | 62.34078 | 460050009 |
| 732002 | 2020 | 250277320 | Block 2020 | C | 1.295168 | 14th Worc | 8.881693 | 3-5 | Worcester | 1.631704 | 6.691256 | 46-005-001 | 46-005-001 | 0170 | 62.29021 | 460050017 |
| 732002 | 2022 | 250277320 | Block 2022 | C | 1.294859 | 14th Worc | 8.881672 | 3-5 | Worcester | 1.630725 | 6.714057 | 46-004-000 | 46-004-000 | 01604 | 62.23964 | 460040001 |
| 732002 | 2020 | 250277320 | Block 2020 | C | 1.294549 | 14th Worc | 8.881651 | 3-5 | Worcester | 1.629747 | 6.736857 | 46-005-000 | 46-005-000 | 01604 | 62.18907 | 460050001 |
| 732002 | 2022 | 250277320 | Block 2022 | C | 1.29424 | 14th Worc | 8.88163 | 3-5 | Worcester | 1.628768 | 6.759657 | 46-004-001 | 46-004-001 | 01604 | 62.1385 | 46004001A |
| 732002 | 2020 | 250277320 | Block 2020 | C | 1.293931 | 14th Worc | 8.881609 | 3-5 | Worcester | 1.627789 | 6.782457 | 46-005-001 | 46-005-001 | 01604 | 62.08793 | 460050013 |
| 732002 | 2020 | 250277320 | Block 2020 | C | 1.293622 | 14th Worc | 8.881588 | 3-5 | Worcester | 1.62681 | 6.805257 | 46-005-002 | 46-005-002 | 01605-230 | 62.03736 | 460050023 |
| 732002 | 2016 | 250277320 | Block 2016 | C | 1.293313 | 14th Worc | 8.881567 | 3-5 | Worcester | 1.625832 | 6.828058 | 39-017-005 | 39-017-005 | 01605-220 | 61.98679 | 390170053 |
| 732002 | 2016 | 250277320 | Block 2016 | C | 1.293004 | 14th Worc | 8.881546 | 3-5 | Worcester | 1.624853 | 6.850858 | 39-017-052 | 39-017-052 | 01605-220 | 61.93622 | 390170521 |
| 732002 | 2016 | 250277320 | Block 2016 | C | 1.292694 | 14th Worc | 8.881525 | 3-5 | Worcester | 1.623874 | 6.873658 | 39-018-052 | 39-018-052 | 01605-220 | 61.88565 | 390180524 |

| | | | | | | | | | | | | | | | | |
|--------|------|-----------|------------|---|----------|-----------|----------|------|-----------|----------|----------|------------|------------|-----------|----------|-----------|
| 732002 | 2016 | 250277320 | Block 2016 | C | 1.292385 | 14th Worc | 8.881504 | 3-5 | Worcester | 1.622895 | 6.896458 | 39-018-005 | 39-018-005 | 01605-220 | 61.83508 | 390180052 |
| 732002 | 2016 | 250277320 | Block 2016 | C | 1.292076 | 14th Worc | 8.881483 | 3-5 | Worcester | 1.621916 | 6.919258 | 39-018-005 | 39-018-005 | 01605-223 | 61.78451 | 390180051 |
| 732002 | 2016 | 250277320 | Block 2016 | C | 1.291767 | 14th Worc | 8.881463 | 3-5 | Worcester | 1.620938 | 6.942058 | 39-017-051 | 39-017-051 | 01605-220 | 61.73394 | 390170515 |
| 732002 | 2016 | 250277320 | Block 2016 | C | 1.291458 | 14th Worc | 8.881442 | 3-5 | Worcester | 1.619959 | 6.964859 | 39-017-005 | 39-017-005 | 01605-222 | 61.68337 | 390170054 |
| 732002 | 2016 | 250277320 | Block 2016 | C | 1.291149 | 14th Worc | 8.881421 | 3-5 | Worcester | 1.61898 | 6.987659 | 39-017-051 | 39-017-051 | 01605-220 | 61.6328 | 390170518 |
| 732002 | 2016 | 250277320 | Block 2016 | C | 1.290839 | 14th Worc | 8.8814 | 3-5 | Worcester | 1.618001 | 7.010459 | 39-017-005 | 39-017-005 | 01605-220 | 61.58223 | 390170053 |
| 732002 | 2023 | 250277320 | Block 2023 | C | 1.29053 | 14th Worc | 8.881379 | 3-5 | Worcester | 1.617022 | 7.033259 | 46-002-001 | 46-002-001 | 01605-231 | 61.53166 | 460020016 |
| 732002 | 2020 | 250277320 | Block 2020 | C | 1.290221 | 14th Worc | 8.881358 | 3-5 | Worcester | 1.616044 | 7.056059 | 46-005-001 | 46-005-001 | 117 | 61.48109 | 460050022 |
| 732002 | 2020 | 250277320 | Block 2020 | C | 1.289912 | 14th Worc | 8.881337 | 3-5 | Worcester | 1.615065 | 7.07886 | 46-005-000 | 46-005-000 | 01605-231 | 61.43052 | 460050017 |
| 732002 | 2008 | 250277320 | Block 2008 | C | 1.289603 | 14th Worc | 8.881316 | 3-5 | Worcester | 1.614086 | 7.10166 | 46-003-001 | 46-003-001 | 01605-230 | 61.37995 | 460030012 |
| 731900 | 4004 | 250277319 | Block 4004 | B | 1.289294 | 14th Worc | 8.881295 | 3-5A | Worcester | 1.613107 | 5A | 16-005-000 | 16-005-000 | 01605-286 | 61.32938 | 160050004 |
| 731900 | 4004 | 250277319 | Block 4004 | B | 1.288984 | 14th Worc | 8.881274 | 3-5A | Worcester | 1.612129 | 5A | 16-002-000 | 16-002-000 | 01605-283 | 61.27881 | 160020002 |
| 731900 | 4004 | 250277319 | Block 4004 | B | 1.288675 | 14th Worc | 8.881253 | 3-5A | Worcester | 1.61115 | 5A | 16-002-000 | 16-002-000 | 01605-283 | 61.22824 | 160020001 |
| 731900 | 4004 | 250277319 | Block 4004 | B | 1.288366 | 14th Worc | 8.881232 | 3-5A | Worcester | 1.610171 | 5A | 16-005-000 | 16-005-000 | 01605-286 | 61.17767 | 160050004 |
| 731900 | 4004 | 250277319 | Block 4004 | B | 1.288057 | 14th Worc | 8.881211 | 3-5A | Worcester | 1.609192 | 5A | 16-003-000 | 16-003-000 | 01605-286 | 61.1271 | 160030004 |
| 731900 | 4004 | 250277319 | Block 4004 | B | 1.287748 | 14th Worc | 8.88119 | 3-5A | Worcester | 1.608213 | 5A | 16-002-000 | 16-002-000 | 01605-283 | 61.07653 | 160020001 |
| 731900 | 4004 | 250277319 | Block 4004 | B | 1.287439 | 14th Worc | 8.881169 | 3-5A | Worcester | 1.607235 | 5A | CO-NDO-01 | 16-003-104 | 01605 | 61.02596 | 16003104H |
| 731900 | 4004 | 250277319 | Block 4004 | B | 1.287129 | 14th Worc | 8.881149 | 3-5A | Worcester | 1.606256 | 5A | CO-NDO-01 | 16-003-104 | 01605 | 60.97539 | 16003104H |
| 731900 | 4004 | 250277319 | Block 4004 | B | 1.28682 | 14th Worc | 8.881128 | 3-5A | Worcester | 1.605277 | 5A | 16-002-000 | 16-002-000 | 01605-283 | 60.92482 | 160020002 |
| 731900 | 4004 | 250277319 | Block 4004 | B | 1.286511 | 14th Worc | 8.881107 | 3-5A | Worcester | 1.604298 | 5A | 16-003-000 | 16-003-000 | 01605-286 | 60.87425 | 160030001 |
| 731900 | 4004 | 250277319 | Block 4004 | B | 1.286202 | 14th Worc | 8.881086 | 3-5A | Worcester | 1.603319 | 5A | 16-003-000 | 16-003-000 | 01605-286 | 60.82368 | 160030001 |
| 731900 | 4004 | 250277319 | Block 4004 | B | 1.285893 | 14th Worc | 8.881065 | 3-5A | Worcester | 1.602341 | 5A | 16-003-000 | 16-003-000 | 01605-286 | 60.77311 | 160030000 |
| 731900 | 4004 | 250277319 | Block 4004 | B | 1.285584 | 14th Worc | 8.881044 | 3-5A | Worcester | 1.601362 | 5A | 16-002-000 | 16-002-000 | 01605-283 | 60.72254 | 160020002 |
| 731900 | 4004 | 250277319 | Block 4004 | B | 1.285274 | 14th Worc | 8.881023 | 3-5A | Worcester | 1.600383 | 5A | 16-002-000 | 16-002-000 | 01605-283 | 60.67197 | 160020002 |
| 731900 | 4004 | 250277319 | Block 4004 | B | 1.284965 | 14th Worc | 8.881002 | 3-5A | Worcester | 1.599404 | 5A | 16-002-000 | 16-002-000 | 01605-283 | 60.6214 | 160020002 |
| 731900 | 4004 | 250277319 | Block 4004 | B | 1.284656 | 14th Worc | 8.880981 | 3-5A | Worcester | 1.598426 | 5A | 16-002-000 | 16-002-000 | 01605-283 | 60.57083 | 160020002 |
| 731900 | 4004 | 250277319 | Block 4004 | B | 1.284347 | 14th Worc | 8.88096 | 3-5A | Worcester | 1.597447 | 5A | 16-003-000 | 16-003-000 | 01605-282 | 60.52026 | 160030000 |
| 731900 | 4004 | 250277319 | Block 4004 | B | 1.284038 | 14th Worc | 8.880939 | 3-5A | Worcester | 1.596468 | 5A | 16-002-000 | 16-002-000 | 01605-283 | 60.46969 | 160020002 |
| 731900 | 4004 | 250277319 | Block 4004 | B | 1.283729 | 14th Worc | 8.880918 | 3-5A | Worcester | 1.595489 | 5A | 16-003-000 | 16-003-000 | 005 | 60.41912 | 160030000 |
| 730200 | 5006 | 250277302 | Block 5006 | A | 1.283419 | 14th Worc | 8.880897 | 2-7 | Worcester | 1.59451 | 3.863636 | 36-023-000 | 36-023-000 | 01606-210 | 60.36855 | 360230003 |
| 730500 | 3015 | 250277305 | Block 3015 | A | 1.28311 | 14th Worc | 8.880876 | 3-3 | Worcester | 1.593532 | 3.881119 | 20-023-000 | 20-023-000 | 01606-353 | 60.31798 | 200230004 |
| 730500 | 3015 | 250277305 | Block 3015 | A | 1.282801 | 14th Worc | 8.880855 | 3-3 | Worcester | 1.592553 | 3.898601 | 20-023-000 | 20-023-000 | 01606-352 | 60.26741 | 200230005 |
| 730500 | 3015 | 250277305 | Block 3015 | A | 1.282492 | 14th Worc | 8.880835 | 3-3 | Worcester | 1.591574 | 3.916084 | 20-023-000 | 20-023-000 | 01606-350 | 60.21684 | 200230006 |
| 730600 | 5000 | 250277306 | Block 5000 | A | 1.282183 | 14th Worc | 8.880814 | 3-3 | Worcester | 1.590595 | 3.933566 | 20-031-000 | 20-031-000 | 01605-172 | 60.16627 | 200310001 |

| | | | | | | | | | | | | | | | | |
|--------|------|-----------|------------|---|----------|-----------|----------|-------|-----------|----------|----------|------------|------------|-----------|----------|-----------|
| 730500 | 3017 | 250277305 | Block 3017 | A | 1.281874 | 14th Worc | 8.880793 | 3-3 | Worcester | 1.589616 | 3.951049 | 20-021-000 | 20-021-000 | 01605-156 | 60.1157 | 200210001 |
| 730500 | 3015 | 250277305 | Block 3015 | A | 1.281564 | 14th Worc | 8.880772 | 3-3 | Worcester | 1.588638 | 3.968531 | 20-023-000 | 20-023-000 | 01606-353 | 60.06513 | 200230005 |
| 732002 | 2016 | 250277320 | Block 2016 | C | 1.281255 | 14th Worc | 8.880751 | 3-5 | Worcester | 1.587659 | 3.986014 | 39-017-005 | 39-017-005 | 01605-220 | 60.01456 | 390170053 |
| 731500 | 5004 | 250277315 | Block 5004 | F | 1.280946 | 15th Worc | 8.88073 | 10-4 | Worcester | 1.58668 | 4.003497 | 06-002-000 | 06-002-000 | 01609-194 | 59.96399 | 060020004 |
| 731500 | 5000 | 250277315 | Block 5000 | F | 1.280637 | 15th Worc | 8.880709 | 10-4 | Worcester | 1.585701 | 4.020979 | 06-002-000 | 06-002-000 | 01609-190 | 59.91342 | 060020001 |
| 731500 | 5000 | 250277315 | Block 5000 | F | 1.280328 | 15th Worc | 8.880688 | 10-4 | Worcester | 1.584723 | 4.038462 | 06-002-000 | 06-002-000 | 01609-191 | 59.86285 | 060020003 |
| 731500 | 5000 | 250277315 | Block 5000 | F | 1.280019 | 15th Worc | 8.880667 | 10-4 | Worcester | 1.583744 | 4.055944 | 06-002-000 | 06-002-000 | 01609-191 | 59.81228 | 060020004 |
| 731801 | 2005 | 250277318 | Block 2005 | C | 1.279709 | 15th Worc | 8.880646 | 4-2A | Worcester | 1.582765 | 2A | 16-020-000 | 16-020-000 | 01604-461 | 59.76171 | 160200004 |
| 731801 | 2005 | 250277318 | Block 2005 | C | 1.2794 | 15th Worc | 8.880625 | 4-2A | Worcester | 1.581786 | 2A | 16-019-000 | 16-019-000 | 01604-461 | 59.71114 | 160190003 |
| 731801 | 2005 | 250277318 | Block 2005 | C | 1.279091 | 15th Worc | 8.880604 | 4-2A | Worcester | 1.580807 | 2A | 16-020-000 | 16-020-000 | 01604-461 | 59.66057 | 160200004 |
| 731801 | 2005 | 250277318 | Block 2005 | C | 1.278782 | 15th Worc | 8.880583 | 4-2A | Worcester | 1.579829 | 2A | 16-020-000 | 16-020-000 | 01604-461 | 59.61 | 160200004 |
| 731801 | 2005 | 250277318 | Block 2005 | C | 1.278473 | 15th Worc | 8.880562 | 4-2A | Worcester | 1.57885 | 2A | 16-019-000 | 16-019-000 | 01604-468 | 59.55943 | 160190004 |
| 731801 | 2005 | 250277318 | Block 2005 | C | 1.278164 | 15th Worc | 8.880542 | 4-2A | Worcester | 1.577871 | 2A | 16-020-15 | 16-020-15 | 01604-461 | 59.50886 | 1602015-2 |
| 730500 | 2013 | 250277305 | Block 2013 | B | 1.277854 | 14th Worc | 8.880521 | 3-3A | Worcester | 1.576892 | 3A | 09-028-000 | 09-028-000 | 01605-320 | 59.45829 | 090280001 |
| 730500 | 2013 | 250277305 | Block 2013 | B | 1.277545 | 14th Worc | 8.8805 | 3-3A | Worcester | 1.575913 | 3A | 09-030-000 | 09-030-000 | 007A | 59.40772 | 090300007 |
| 730500 | 2016 | 250277305 | Block 2016 | B | 1.277236 | 14th Worc | 8.880479 | 3-3A | Worcester | 1.574935 | 3A | 09-029-000 | 09-029-000 | 01605-324 | 59.35715 | 090290002 |
| 730500 | 2013 | 250277305 | Block 2013 | B | 1.276927 | 14th Worc | 8.880458 | 3-3A | Worcester | 1.573956 | 3A | CO-NDO-00 | 09-28A-056 | 01605-322 | 59.30658 | 0928A0560 |
| 730500 | 2013 | 250277305 | Block 2013 | B | 1.276618 | 14th Worc | 8.880437 | 3-3A | Worcester | 1.572977 | 3A | 09-030-000 | 09-030-000 | 0004A | 59.25601 | 090300004 |
| 730500 | 2013 | 250277305 | Block 2013 | B | 1.276309 | 14th Worc | 8.880416 | 3-3A | Worcester | 1.571998 | 3A | 09-031-000 | 09-031-000 | 01605-321 | 59.20544 | 090310001 |
| 730500 | 2013 | 250277305 | Block 2013 | B | 1.275999 | 14th Worc | 8.880395 | 3-3A | Worcester | 1.57102 | 3A | 09-030-000 | 09-030-000 | 0003A | 59.15487 | 090300003 |
| 730500 | 2013 | 250277305 | Block 2013 | B | 1.27569 | 14th Worc | 8.880374 | 3-3A | Worcester | 1.570041 | 3A | 09-029-008 | 09-029-008 | 01605-321 | 59.1043 | 090290008 |
| 730500 | 2013 | 250277305 | Block 2013 | B | 1.275381 | 14th Worc | 8.880353 | 3-3A | Worcester | 1.569062 | 3A | 09-029-008 | 09-029-008 | 01605-321 | 59.05373 | 090290008 |
| 730500 | 2013 | 250277305 | Block 2013 | B | 1.275072 | 14th Worc | 8.880332 | 3-3A | Worcester | 1.568083 | 3A | 09-029-008 | 09-029-008 | 01605-321 | 59.00316 | 090290008 |
| 730500 | 2013 | 250277305 | Block 2013 | B | 1.274763 | 14th Worc | 8.880311 | 3-3A | Worcester | 1.567104 | 3A | 09-031-000 | 09-031-000 | 01605-321 | 58.95259 | 090309999 |
| 730500 | 2013 | 250277305 | Block 2013 | B | 1.274454 | 14th Worc | 8.88029 | 3-3A | Worcester | 1.566126 | 3A | 09-031-000 | 09-031-000 | 01606 | 58.90202 | 090309999 |
| 730500 | 2013 | 250277305 | Block 2013 | B | 1.274144 | 14th Worc | 8.880269 | 3-3A | Worcester | 1.565147 | 3A | 09-028-19 | 09-028-19 | 01605-324 | 58.85145 | 0902819-2 |
| 731400 | 4011 | 250277314 | Block 4011 | B | 1.273835 | 15th Worc | 8.880248 | 10-4A | Worcester | 1.564168 | 4A | 06-023-000 | 06-023-000 | 01610-321 | 58.80088 | 060230002 |
| 731400 | 4004 | 250277314 | Block 4004 | B | 1.273526 | 15th Worc | 8.880228 | 10-4A | Worcester | 1.563189 | 4A | 06-013-022 | 06-013-022 | 01610-320 | 58.75031 | 06013022A |
| 731400 | 4000 | 250277314 | Block 4000 | B | 1.273217 | 15th Worc | 8.880207 | 10-4A | Worcester | 1.56221 | 4A | 06-015-000 | 06-015-000 | 01610-111 | 58.69974 | 060150002 |
| 731400 | 4000 | 250277314 | Block 4000 | B | 1.272908 | 15th Worc | 8.880186 | 10-4A | Worcester | 1.561232 | 4A | 06-015-000 | 06-015-000 | 01610-111 | 58.64917 | 060150002 |
| 730600 | 5000 | 250277306 | Block 5000 | A | 1.272599 | 14th Worc | 8.880165 | 3-3 | Worcester | 1.560253 | 4.113883 | 20-032-000 | 20-032-000 | 01605-128 | 58.5986 | 200320001 |
| 730600 | 5000 | 250277306 | Block 5000 | A | 1.272289 | 14th Worc | 8.880144 | 3-3 | Worcester | 1.559274 | 4.116264 | 20-032-000 | 20-032-000 | 01605-122 | 58.54803 | 200320002 |
| 730600 | 5000 | 250277306 | Block 5000 | A | 1.27198 | 14th Worc | 8.880123 | 3-3 | Worcester | 1.558295 | 4.118645 | 20-031-000 | 20-031-000 | 01605-122 | 58.49746 | 200310001 |
| 730500 | 3004 | 250277305 | Block 3004 | A | 1.271671 | 14th Worc | 8.880102 | 3-3 | Worcester | 1.557317 | 4.121026 | 20-022-000 | 20-022-000 | 01605-121 | 58.44689 | 200220009 |

| | | | | | | | | | | | | | | | | |
|--------|------|-----------|------------|---|----------|-----------|----------|------|-----------|----------|----------|------------|------------|-----------|----------|-----------|
| 730500 | 3011 | 250277305 | Block 3011 | A | 1.271362 | 14th Worc | 8.880081 | 3-3 | Worcester | 1.556338 | 4.123407 | 13-020-000 | 13-020-000 | 01606-352 | 58.39632 | 130200001 |
| 730500 | 3011 | 250277305 | Block 3011 | A | 1.271053 | 14th Worc | 8.88006 | 3-3 | Worcester | 1.555359 | 4.125788 | 13-020-000 | 13-020-000 | 01606-352 | 58.34575 | 130200001 |
| 730500 | 3011 | 250277305 | Block 3011 | A | 1.270744 | 14th Worc | 8.880039 | 3-3 | Worcester | 1.55438 | 4.128169 | 13-016-000 | 13-016-000 | 01606-353 | 58.29518 | 130160000 |
| 730500 | 3009 | 250277305 | Block 3009 | A | 1.270434 | 14th Worc | 8.880018 | 3-3 | Worcester | 1.553401 | 4.13055 | 13-019-000 | 13-019-000 | 01606-350 | 58.24461 | 130190003 |
| 730500 | 1007 | 250277305 | Block 1007 | A | 1.270125 | 14th Worc | 8.879997 | 3-3 | Worcester | 1.552423 | 4.132931 | 13-006-000 | 13-006-000 | 01606-272 | 58.19404 | 130060000 |
| 730500 | 3011 | 250277305 | Block 3011 | A | 1.269816 | 14th Worc | 8.879976 | 3-3 | Worcester | 1.551444 | 4.135312 | 13-016-000 | 13-016-000 | 01606-352 | 58.14347 | 130160002 |
| 732002 | 2023 | 250277320 | Block 2023 | C | 1.269507 | 14th Worc | 8.879955 | 3-5 | Worcester | 1.550465 | 4.137693 | 46-002-000 | 46-002-000 | 01605-227 | 58.0929 | 460020001 |
| 732002 | 2023 | 250277320 | Block 2023 | C | 1.269198 | 14th Worc | 8.879934 | 3-5 | Worcester | 1.549486 | 4.140074 | 46-002-000 | 46-002-000 | 01605 | 58.04233 | 4600200B2 |
| 732002 | 2023 | 250277320 | Block 2023 | C | 1.268889 | 14th Worc | 8.879914 | 3-5 | Worcester | 1.548507 | 4.142455 | 46-002-000 | 46-002-000 | 01605 | 57.99176 | 4600200B1 |
| 732002 | 2023 | 250277320 | Block 2023 | C | 1.268579 | 14th Worc | 8.879893 | 3-5 | Worcester | 1.547529 | 4.144836 | 46-002-000 | 46-002-000 | 01605-227 | 57.94119 | 460020001 |
| 732002 | 2008 | 250277320 | Block 2008 | C | 1.26827 | 14th Worc | 8.879872 | 3-5 | Worcester | 1.54655 | 4.147217 | 46-003-000 | 46-003-000 | 01605-227 | 57.89062 | 460030010 |
| 732002 | 2008 | 250277320 | Block 2008 | C | 1.267961 | 14th Worc | 8.879851 | 3-5 | Worcester | 1.545571 | 4.149598 | 46-003-000 | 46-003-000 | 01605-224 | 57.84004 | 460030014 |
| 732002 | 2020 | 250277320 | Block 2020 | C | 1.267652 | 14th Worc | 8.87983 | 3-5 | Worcester | 1.544592 | 4.151979 | 46-005-000 | 46-005-000 | 01606 | 57.78947 | 460050001 |
| 732002 | 2020 | 250277320 | Block 2020 | C | 1.267343 | 14th Worc | 8.879809 | 3-5 | Worcester | 1.543614 | 4.154359 | 46-005-000 | 46-005-000 | 01607 | 57.7389 | 460050022 |
| 732002 | 2020 | 250277320 | Block 2020 | C | 1.267034 | 14th Worc | 8.879788 | 3-5 | Worcester | 1.542635 | 4.15674 | 46-005-000 | 46-005-000 | 01606 | 57.68833 | 460050014 |
| 732002 | 2020 | 250277320 | Block 2020 | C | 1.266724 | 14th Worc | 8.879767 | 3-5 | Worcester | 1.541656 | 4.159121 | 46-005-000 | 46-005-000 | 01606 | 57.63776 | 460050014 |
| 732002 | 2016 | 250277320 | Block 2016 | C | 1.266415 | 14th Worc | 8.879746 | 3-5 | Worcester | 1.540677 | 4.161502 | 39-017-000 | 39-017-000 | 01605-221 | 57.58719 | 390170053 |
| 732002 | 2016 | 250277320 | Block 2016 | C | 1.266106 | 14th Worc | 8.879725 | 3-5 | Worcester | 1.539698 | 4.163883 | 39-017-000 | 39-017-000 | 01605-221 | 57.53662 | 390170519 |
| 731500 | 5007 | 250277315 | Block 5007 | F | 1.265797 | 15th Worc | 8.879704 | 10-4 | Worcester | 1.53872 | 4.166264 | 06-012-000 | 06-012-000 | 01610 | 57.48605 | 060120005 |
| 731500 | 5007 | 250277315 | Block 5007 | F | 1.265488 | 15th Worc | 8.879683 | 10-4 | Worcester | 1.537741 | 4.168645 | 06-012-000 | 06-012-000 | 01609-293 | 57.43548 | 060120005 |
| 731500 | 5007 | 250277315 | Block 5007 | F | 1.265179 | 15th Worc | 8.879662 | 10-4 | Worcester | 1.536762 | 4.171026 | 06-012-000 | 06-012-000 | 01609-293 | 57.38491 | 060120005 |
| 731500 | 5007 | 250277315 | Block 5007 | F | 1.264869 | 15th Worc | 8.879641 | 10-4 | Worcester | 1.535783 | 4.173407 | 06-012-000 | 06-012-000 | 01609-293 | 57.33434 | 060120005 |
| 731500 | 5007 | 250277315 | Block 5007 | F | 1.26456 | 15th Worc | 8.879621 | 10-4 | Worcester | 1.534804 | 4.175788 | 06-012-000 | 06-012-000 | 01609-293 | 57.28377 | 060120005 |
| 731500 | 5007 | 250277315 | Block 5007 | F | 1.264251 | 15th Worc | 8.8796 | 10-4 | Worcester | 1.533826 | 4.178169 | 06-012-000 | 06-012-000 | 01609-298 | 57.2332 | 060120005 |
| 731500 | 5007 | 250277315 | Block 5007 | F | 1.263942 | 15th Worc | 8.879579 | 10-4 | Worcester | 1.532847 | 4.18055 | 06-012-000 | 06-012-000 | 01609-298 | 57.18263 | 060120005 |
| 731500 | 5004 | 250277315 | Block 5004 | F | 1.263633 | 15th Worc | 8.879558 | 10-4 | Worcester | 1.531868 | 4.182931 | 06-002-000 | 06-002-000 | 01609-194 | 57.13206 | 060020004 |
| 731500 | 5004 | 250277315 | Block 5004 | F | 1.263324 | 15th Worc | 8.879537 | 10-4 | Worcester | 1.530889 | 4.185312 | 06-002-000 | 06-002-000 | 01609-194 | 57.08149 | 060020004 |
| 731500 | 5004 | 250277315 | Block 5004 | F | 1.263014 | 15th Worc | 8.879516 | 10-4 | Worcester | 1.529911 | 4.187693 | 06-002-000 | 06-002-000 | 01609-194 | 57.03092 | 060020001 |
| 731500 | 5004 | 250277315 | Block 5004 | F | 1.262705 | 15th Worc | 8.879495 | 10-4 | Worcester | 1.528932 | 4.190074 | 06-002-000 | 06-002-000 | 01609-193 | 56.98035 | 060020002 |
| 731500 | 5004 | 250277315 | Block 5004 | F | 1.262396 | 15th Worc | 8.879474 | 10-4 | Worcester | 1.527953 | 4.192455 | 06-002-000 | 06-002-000 | 01609-193 | 56.92978 | 060020001 |
| 731500 | 5004 | 250277315 | Block 5004 | F | 1.262087 | 15th Worc | 8.879453 | 10-4 | Worcester | 1.526974 | 4.194836 | 06-002-000 | 06-002-000 | 01609-195 | 56.87921 | 060020002 |
| 731500 | 5004 | 250277315 | Block 5004 | F | 1.261778 | 15th Worc | 8.879432 | 10-4 | Worcester | 1.525995 | 4.197217 | 06-002-000 | 06-002-000 | 01609-193 | 56.82864 | 060020002 |
| 731500 | 5004 | 250277315 | Block 5004 | F | 1.261469 | 15th Worc | 8.879411 | 10-4 | Worcester | 1.525017 | 4.199598 | 06-002-000 | 06-002-000 | 01609-194 | 56.77807 | 060020001 |
| 731500 | 5004 | 250277315 | Block 5004 | F | 1.261159 | 15th Worc | 8.87939 | 10-4 | Worcester | 1.524038 | 4.201979 | 06-002-000 | 06-002-000 | 01609-193 | 56.7275 | 060020002 |

| | | | | | | | | | | | | | | | | |
|--------|------|-----------|------------|---|----------|-----------|----------|------|-----------|----------|----------|------------|--------------|-----------|----------|-----------|
| 731500 | 5000 | 250277315 | Block 5000 | F | 1.26085 | 15th Worc | 8.879369 | 10-4 | Worcester | 1.523059 | 4.204359 | 06-002-000 | 06-002-000 | 01609-194 | 56.67693 | 060020001 |
| 731500 | 5004 | 250277315 | Block 5004 | F | 1.260541 | 15th Worc | 8.879348 | 10-4 | Worcester | 1.52208 | 4.20674 | 06-002-000 | 06-002-000 | 01609-193 | 56.62636 | 060020002 |
| 731500 | 5004 | 250277315 | Block 5004 | F | 1.260232 | 15th Worc | 8.879327 | 10-4 | Worcester | 1.521101 | 4.209121 | 06-002-000 | 06-002-000 | 01609-195 | 56.57579 | 060020003 |
| 731500 | 5004 | 250277315 | Block 5004 | F | 1.259923 | 15th Worc | 8.879307 | 10-4 | Worcester | 1.520123 | 4.211502 | 06-002-000 | 06-002-000 | 01609-193 | 56.52522 | 060020004 |
| 731500 | 5004 | 250277315 | Block 5004 | F | 1.259614 | 15th Worc | 8.879286 | 10-4 | Worcester | 1.519144 | 4.213883 | 06-002-000 | 06-002-000 | 01609-195 | 56.47465 | 060020003 |
| 731500 | 5004 | 250277315 | Block 5004 | F | 1.259304 | 15th Worc | 8.879265 | 10-4 | Worcester | 1.518165 | 4.216264 | 06-002-000 | 06-002-000 | 01609-194 | 56.42408 | 060020003 |
| 731500 | 5004 | 250277315 | Block 5004 | F | 1.258995 | 15th Worc | 8.879244 | 10-4 | Worcester | 1.517186 | 4.218645 | 06-002-000 | 06-002-000 | 01609-194 | 56.37351 | 060020003 |
| 731500 | 5004 | 250277315 | Block 5004 | F | 1.258686 | 15th Worc | 8.879223 | 10-4 | Worcester | 1.516208 | 4.221026 | 06-002-000 | 06-002-000 | 01609 | 56.32294 | 060020005 |
| 731500 | 5004 | 250277315 | Block 5004 | F | 1.258377 | 15th Worc | 8.879202 | 10-4 | Worcester | 1.515229 | 4.223407 | 06-002-000 | 06-002-000 | 01609 | 56.27237 | 060020005 |
| 731500 | 5000 | 250277315 | Block 5000 | F | 1.258068 | 15th Worc | 8.879181 | 10-4 | Worcester | 1.51425 | 4.225788 | 06-002-000 | 06-002-000 | 01609-194 | 56.2218 | 060020001 |
| 731500 | 5004 | 250277315 | Block 5004 | F | 1.257759 | 15th Worc | 8.87916 | 10-4 | Worcester | 1.513271 | 4.228169 | 06-002-000 | 06-002-000 | 01609-191 | 56.17123 | 060020005 |
| 731500 | 5004 | 250277315 | Block 5004 | F | 1.257449 | 15th Worc | 8.879139 | 10-4 | Worcester | 1.512292 | 4.23055 | 06-002-000 | 06-002-000 | 01609-191 | 56.12066 | 060020002 |
| 731500 | 5004 | 250277315 | Block 5004 | F | 1.25714 | 15th Worc | 8.879118 | 10-4 | Worcester | 1.511314 | 4.232931 | 06-002-000 | 06-002-000 | 01610 | 56.07009 | 060020002 |
| 731500 | 5000 | 250277315 | Block 5000 | F | 1.256831 | 15th Worc | 8.879097 | 10-4 | Worcester | 1.510335 | 4.235312 | 06-002-000 | 06-002-000 | 01609-190 | 56.01952 | 060020000 |
| 731500 | 5000 | 250277315 | Block 5000 | F | 1.256522 | 15th Worc | 8.879076 | 10-4 | Worcester | 1.509356 | 4.237693 | 06-002-000 | 06-002-000 | 01609-190 | 55.96895 | 060020001 |
| 731500 | 5000 | 250277315 | Block 5000 | F | 1.256213 | 15th Worc | 8.879055 | 10-4 | Worcester | 1.508377 | 4.240074 | CO-NDO-0 | 06-002-142-2 | | 55.91838 | 06002142- |
| 731500 | 5000 | 250277315 | Block 5000 | F | 1.255904 | 15th Worc | 8.879034 | 10-4 | Worcester | 1.507398 | 4.242455 | 06-002-000 | 06-002-000 | 01609-190 | 55.86781 | 060020000 |
| 731500 | 5000 | 250277315 | Block 5000 | F | 1.255594 | 15th Worc | 8.879013 | 10-4 | Worcester | 1.50642 | 4.244836 | 06-002-000 | 06-002-000 | 01609-191 | 55.81724 | 060020000 |
| 731500 | 5000 | 250277315 | Block 5000 | F | 1.255285 | 15th Worc | 8.878993 | 10-4 | Worcester | 1.505441 | 4.247217 | 06-002-000 | 06-002-000 | 01609-191 | 55.76667 | 060020000 |
| 731500 | 5000 | 250277315 | Block 5000 | F | 1.254976 | 15th Worc | 8.878972 | 10-4 | Worcester | 1.504462 | 4.249598 | 06-002-000 | 06-002-000 | 01609-190 | 55.7161 | 060020000 |
| 731500 | 5000 | 250277315 | Block 5000 | F | 1.254667 | 15th Worc | 8.878951 | 10-4 | Worcester | 1.503483 | 4.251979 | 06-002-000 | 06-002-000 | 01609-190 | 55.66553 | 060020004 |
| 731500 | 5000 | 250277315 | Block 5000 | F | 1.254358 | 15th Worc | 8.87893 | 10-4 | Worcester | 1.502505 | 4.254359 | 06-002-000 | 06-002-000 | 01609-191 | 55.61496 | 060020000 |
| 731500 | 5000 | 250277315 | Block 5000 | F | 1.254049 | 15th Worc | 8.878909 | 10-4 | Worcester | 1.501526 | 4.25674 | 06-002-000 | 06-002-000 | 01609-191 | 55.56439 | 060020000 |
| 731500 | 5000 | 250277315 | Block 5000 | F | 1.253739 | 15th Worc | 8.878888 | 10-4 | Worcester | 1.500547 | 4.259121 | 06-002-000 | 06-002-000 | 01609-191 | 55.51382 | 060020005 |
| 731500 | 5000 | 250277315 | Block 5000 | F | 1.25343 | 15th Worc | 8.878867 | 10-4 | Worcester | 1.499568 | 4.261502 | 06-002-000 | 06-002-000 | 01609-191 | 55.46325 | 060020005 |
| 731500 | 5000 | 250277315 | Block 5000 | F | 1.253121 | 15th Worc | 8.878846 | 10-4 | Worcester | 1.498589 | 4.263883 | 06-002-000 | 06-002-000 | 01609-191 | 55.41268 | 060020006 |
| 731500 | 5000 | 250277315 | Block 5000 | F | 1.252812 | 15th Worc | 8.878825 | 10-4 | Worcester | 1.497611 | 4.266264 | 06-002-000 | 06-002-000 | 01609-191 | 55.36211 | 060019996 |
| 731500 | 5000 | 250277315 | Block 5000 | F | 1.252503 | 15th Worc | 8.878804 | 10-4 | Worcester | 1.496632 | 4.268645 | 06-002-000 | 06-002-000 | 01609-191 | 55.31154 | 060019992 |
| 731500 | 5000 | 250277315 | Block 5000 | F | 1.252194 | 15th Worc | 8.878783 | 10-4 | Worcester | 1.495653 | 4.271026 | 06-002-000 | 06-002-000 | 01609-190 | 55.26097 | 060020014 |
| 731500 | 5000 | 250277315 | Block 5000 | F | 1.251884 | 15th Worc | 8.878762 | 10-4 | Worcester | 1.494674 | 4.273407 | 06-002-000 | 06-002-000 | 01609-190 | 55.2104 | 060020001 |
| 731500 | 5000 | 250277315 | Block 5000 | F | 1.251575 | 15th Worc | 8.878741 | 10-4 | Worcester | 1.493695 | 4.275788 | 06-002-000 | 06-002-000 | 01609-191 | 55.15983 | 060020005 |
| 731500 | 5000 | 250277315 | Block 5000 | F | 1.251266 | 15th Worc | 8.87872 | 10-4 | Worcester | 1.492717 | 4.278169 | 06-002-000 | 06-002-000 | 01609-191 | 55.10926 | 060020001 |
| 731500 | 5000 | 250277315 | Block 5000 | F | 1.250957 | 15th Worc | 8.878699 | 10-4 | Worcester | 1.491738 | 4.28055 | 06-002-000 | 06-002-000 | 01609-194 | 55.05869 | 060020004 |
| 731801 | 2005 | 250277318 | Block 2005 | C | 1.250648 | 15th Worc | 8.878679 | 4-2A | Worcester | 1.490759 | 2A | 16-019-000 | 16-019-000 | 01604-461 | 55.00812 | 160190004 |

| | | | | | | | | | | | | | | | |
|--------|------|-----------|------------|---|----------|-----------|----------|-------|-----------|----------|----|------------|---------------------|----------|-----------|
| 732001 | 1001 | 250277320 | Block 1001 | B | 1.250339 | 14th Worc | 8.878658 | 2-6A | Worcester | 1.48978 | 6A | 52-INX-000 | 52-INX-0001C | 54.95755 | 52INX0001 |
| 732001 | 1001 | 250277320 | Block 1001 | B | 1.250029 | 14th Worc | 8.878637 | 2-6A | Worcester | 1.488802 | 6A | 52-INX-000 | 52-INX-0001C | 54.90698 | 52INX0001 |
| 732001 | 1001 | 250277320 | Block 1001 | B | 1.24972 | 14th Worc | 8.878616 | 2-6A | Worcester | 1.487823 | 6A | 52-INX-000 | 52-INX-0001C | 54.85641 | 52INX0001 |
| 732001 | 1001 | 250277320 | Block 1001 | B | 1.249411 | 14th Worc | 8.878595 | 2-6A | Worcester | 1.486844 | 6A | 52-INX-000 | 52-INX-0001C | 54.80584 | 52INX0001 |
| 732001 | 1001 | 250277320 | Block 1001 | B | 1.249102 | 14th Worc | 8.878574 | 2-6A | Worcester | 1.485865 | 6A | 52-INX-000 | 52-INX-0001C | 54.75527 | 52INX0001 |
| 732001 | 1001 | 250277320 | Block 1001 | B | 1.248793 | 14th Worc | 8.878553 | 2-6A | Worcester | 1.484886 | 6A | 52-INX-000 | 52-INX-0001C | 54.7047 | 52INX0001 |
| 732001 | 1001 | 250277320 | Block 1001 | B | 1.248484 | 14th Worc | 8.878532 | 2-6A | Worcester | 1.483908 | 6A | 52-INX-000 | 52-INX-0001C | 54.65413 | 52INX0001 |
| 732001 | 1001 | 250277320 | Block 1001 | B | 1.248174 | 14th Worc | 8.878511 | 2-6A | Worcester | 1.482929 | 6A | 52-INX-000 | 52-INX-0001C | 54.60356 | 52INX0001 |
| 732001 | 1001 | 250277320 | Block 1001 | B | 1.247865 | 14th Worc | 8.87849 | 2-6A | Worcester | 1.48195 | 6A | 52-INX-000 | 52-INX-0001C | 54.55299 | 52INX0001 |
| 732001 | 1001 | 250277320 | Block 1001 | B | 1.247556 | 14th Worc | 8.878469 | 2-6A | Worcester | 1.480971 | 6A | 52-INX-000 | 52-INX-0001605 | 54.50242 | 52INX0001 |
| 732001 | 1001 | 250277320 | Block 1001 | B | 1.247247 | 14th Worc | 8.878448 | 2-6A | Worcester | 1.479992 | 6A | 52-INX-000 | 52-INX-0001605 | 54.45185 | 52INX0001 |
| 732001 | 1001 | 250277320 | Block 1001 | B | 1.246938 | 14th Worc | 8.878427 | 2-6A | Worcester | 1.479014 | 6A | 52-INX-000 | 52-INX-0001605 | 54.40128 | 52INX0001 |
| 732001 | 1001 | 250277320 | Block 1001 | B | 1.246629 | 14th Worc | 8.878406 | 2-6A | Worcester | 1.478035 | 6A | 52-INX-000 | 52-INX-0001605 | 54.35071 | 52INX0001 |
| 730500 | 2013 | 250277305 | Block 2013 | B | 1.246319 | 14th Worc | 8.878386 | 3-3A | Worcester | 1.477056 | 3A | 09-028-23 | 09-028-23-01605-323 | 54.30014 | 0902823-2 |
| 730500 | 2013 | 250277305 | Block 2013 | B | 1.24601 | 14th Worc | 8.878365 | 3-3A | Worcester | 1.476077 | 3A | CO-NDO-0 | 09-030-0401606 | 54.24957 | 09030046- |
| 730500 | 2013 | 250277305 | Block 2013 | B | 1.245701 | 14th Worc | 8.878344 | 3-3A | Worcester | 1.475099 | 3A | 09-028-000 | 09-028-00001605-322 | 54.199 | 090280001 |
| 730500 | 2013 | 250277305 | Block 2013 | B | 1.245392 | 14th Worc | 8.878323 | 3-3A | Worcester | 1.47412 | 3A | 09-030-000 | 09-030-00001605-324 | 54.14843 | 090300008 |
| 730500 | 2013 | 250277305 | Block 2013 | B | 1.245083 | 14th Worc | 8.878302 | 3-3A | Worcester | 1.473141 | 3A | 09-031-000 | 09-031-00001605-320 | 54.09786 | 090310002 |
| 730500 | 2013 | 250277305 | Block 2013 | B | 1.244774 | 14th Worc | 8.878281 | 3-3A | Worcester | 1.472162 | 3A | 09-030-000 | 09-030-00001605-320 | 54.04729 | 090300000 |
| 730500 | 2013 | 250277305 | Block 2013 | B | 1.244464 | 14th Worc | 8.87826 | 3-3A | Worcester | 1.471183 | 3A | 09-031-000 | 09-031-00001605-320 | 53.99672 | 090310002 |
| 730500 | 2013 | 250277305 | Block 2013 | B | 1.244155 | 14th Worc | 8.878239 | 3-3A | Worcester | 1.470205 | 3A | 09-030-000 | 09-030-00001605-323 | 53.94615 | 090300000 |
| 730500 | 2013 | 250277305 | Block 2013 | B | 1.243846 | 14th Worc | 8.878218 | 3-3A | Worcester | 1.469226 | 3A | 09-030-000 | 09-030-00001605-323 | 53.89558 | 090300000 |
| 730500 | 2013 | 250277305 | Block 2013 | B | 1.243537 | 14th Worc | 8.878197 | 3-3A | Worcester | 1.468247 | 3A | 09-028-232 | 09-028-23201605 | 53.84501 | 090282325 |
| 730500 | 2013 | 250277305 | Block 2013 | B | 1.243228 | 14th Worc | 8.878176 | 3-3A | Worcester | 1.467268 | 3A | 09-028-232 | 09-028-23201605 | 53.79444 | 090282325 |
| 731400 | 4006 | 250277314 | Block 4006 | B | 1.242919 | 15th Worc | 8.878155 | 10-4A | Worcester | 1.466289 | 4A | 06-019-000 | 06-019-00001610-321 | 53.74387 | 060270002 |
| 731400 | 4011 | 250277314 | Block 4011 | B | 1.242609 | 15th Worc | 8.878134 | 10-4A | Worcester | 1.465311 | 4A | 06-023-000 | 06-023-00001610-321 | 53.6933 | 060310002 |
| 731400 | 4006 | 250277314 | Block 4006 | B | 1.2423 | 15th Worc | 8.878113 | 10-4A | Worcester | 1.464332 | 4A | 06-019-000 | 06-019-00001610-324 | 53.64273 | 060190019 |
| 731400 | 4006 | 250277314 | Block 4006 | B | 1.241991 | 15th Worc | 8.878092 | 10-4A | Worcester | 1.463353 | 4A | 06-019-000 | 06-019-00001610-242 | 53.59216 | 060190003 |
| 731400 | 4006 | 250277314 | Block 4006 | B | 1.241682 | 15th Worc | 8.878072 | 10-4A | Worcester | 1.462374 | 4A | 06-019-000 | 06-019-00001610-242 | 53.54159 | 060190003 |
| 731400 | 4006 | 250277314 | Block 4006 | B | 1.241373 | 15th Worc | 8.878051 | 10-4A | Worcester | 1.461396 | 4A | 06-019-000 | 06-019-00001610-242 | 53.49102 | 060190003 |
| 731400 | 4006 | 250277314 | Block 4006 | B | 1.241064 | 15th Worc | 8.87803 | 10-4A | Worcester | 1.460417 | 4A | 06-019-000 | 06-019-00001610-242 | 53.44045 | 060190003 |
| 731400 | 4006 | 250277314 | Block 4006 | B | 1.240754 | 15th Worc | 8.878009 | 10-4A | Worcester | 1.459438 | 4A | 06-019-000 | 06-019-00001610-242 | 53.38988 | 060190000 |
| 731400 | 4006 | 250277314 | Block 4006 | B | 1.240445 | 15th Worc | 8.877988 | 10-4A | Worcester | 1.458459 | 4A | 06-019-000 | 06-019-00001610-320 | 53.33931 | 060190001 |
| 731400 | 4006 | 250277314 | Block 4006 | B | 1.240136 | 15th Worc | 8.877967 | 10-4A | Worcester | 1.45748 | 4A | 06-019-000 | 06-019-00001610-324 | 53.28874 | 060190002 |

| | | | | | | | | | | | | | | | | |
|--------|------|-----------|------------|---|----------|-----------|----------|-------|-----------|----------|----|------------|------------|-----------|----------|-----------|
| 731400 | 4006 | 250277314 | Block 4006 | B | 1.239827 | 15th Worc | 8.877946 | 10-4A | Worcester | 1.456502 | 4A | 06-019-000 | 06-019-000 | 01610-244 | 53.23817 | 060190000 |
| 731400 | 4006 | 250277314 | Block 4006 | B | 1.239518 | 15th Worc | 8.877925 | 10-4A | Worcester | 1.455523 | 4A | 06-019-000 | 06-019-000 | 01610-242 | 53.1876 | 060190004 |
| 731400 | 4006 | 250277314 | Block 4006 | B | 1.239209 | 15th Worc | 8.877904 | 10-4A | Worcester | 1.454544 | 4A | 06-019-000 | 06-019-000 | 01610-324 | 53.13703 | 060190005 |
| 731400 | 4006 | 250277314 | Block 4006 | B | 1.238899 | 15th Worc | 8.877883 | 10-4A | Worcester | 1.453565 | 4A | 06-019-000 | 06-019-000 | 01610-245 | 53.08646 | 060190002 |
| 731400 | 4006 | 250277314 | Block 4006 | B | 1.23859 | 15th Worc | 8.877862 | 10-4A | Worcester | 1.452586 | 4A | 06-019-000 | 06-019-000 | 01610-320 | 53.03589 | 060190001 |
| 731400 | 4006 | 250277314 | Block 4006 | B | 1.238281 | 15th Worc | 8.877841 | 10-4A | Worcester | 1.451608 | 4A | 06-019-000 | 06-019-000 | 01610-320 | 52.98532 | 060190001 |
| 731400 | 4006 | 250277314 | Block 4006 | B | 1.237972 | 15th Worc | 8.87782 | 10-4A | Worcester | 1.450629 | 4A | 06-019-003 | 06-019-003 | 01610-241 | 52.93475 | 060190032 |
| 731400 | 4006 | 250277314 | Block 4006 | B | 1.237663 | 15th Worc | 8.877799 | 10-4A | Worcester | 1.44965 | 4A | 06-019-000 | 06-019-000 | 01610-245 | 52.88418 | 060190003 |
| 731400 | 4006 | 250277314 | Block 4006 | B | 1.237354 | 15th Worc | 8.877778 | 10-4A | Worcester | 1.448671 | 4A | 06-019-000 | 06-019-000 | 01610-320 | 52.83361 | 060190001 |
| 731400 | 4006 | 250277314 | Block 4006 | B | 1.237044 | 15th Worc | 8.877758 | 10-4A | Worcester | 1.447693 | 4A | 06-019-000 | 06-019-000 | 01610-245 | 52.78304 | 060190004 |
| 731400 | 4006 | 250277314 | Block 4006 | B | 1.236735 | 15th Worc | 8.877737 | 10-4A | Worcester | 1.446714 | 4A | 06-019-000 | 06-019-000 | 01610-242 | 52.73247 | 060190001 |
| 731400 | 4006 | 250277314 | Block 4006 | B | 1.236426 | 15th Worc | 8.877716 | 10-4A | Worcester | 1.445735 | 4A | 06-019-001 | 06-019-001 | 01611 | 52.6819 | 060190011 |
| 731400 | 4011 | 250277314 | Block 4011 | B | 1.236117 | 15th Worc | 8.877695 | 10-4A | Worcester | 1.444756 | 4A | 06-023-000 | 06-023-000 | 01610-325 | 52.63133 | 060230002 |
| 731400 | 4006 | 250277314 | Block 4006 | B | 1.235808 | 15th Worc | 8.877674 | 10-4A | Worcester | 1.443777 | 4A | 06-019-000 | 06-019-000 | 01610-242 | 52.58076 | 060190000 |
| 731400 | 4006 | 250277314 | Block 4006 | B | 1.235498 | 15th Worc | 8.877653 | 10-4A | Worcester | 1.442799 | 4A | 06-019-000 | 06-019-000 | 01610-242 | 52.53019 | 060190004 |
| 731400 | 4006 | 250277314 | Block 4006 | B | 1.235189 | 15th Worc | 8.877632 | 10-4A | Worcester | 1.44182 | 4A | 06-019-000 | 06-019-000 | 01610-242 | 52.47962 | 060190004 |
| 731400 | 4006 | 250277314 | Block 4006 | B | 1.23488 | 15th Worc | 8.877611 | 10-4A | Worcester | 1.440841 | 4A | 06-019-001 | 06-019-001 | 016 | 52.42905 | 060190013 |
| 731400 | 4006 | 250277314 | Block 4006 | B | 1.234571 | 15th Worc | 8.87759 | 10-4A | Worcester | 1.439862 | 4A | 06-019-001 | 06-019-001 | 016 | 52.37848 | 060190013 |
| 731400 | 4006 | 250277314 | Block 4006 | B | 1.234262 | 15th Worc | 8.877569 | 10-4A | Worcester | 1.438883 | 4A | 06-019-000 | 06-019-000 | 010 | 52.32791 | 060190001 |
| 731400 | 4006 | 250277314 | Block 4006 | B | 1.233953 | 15th Worc | 8.877548 | 10-4A | Worcester | 1.437905 | 4A | 06-019-000 | 06-019-000 | 01610-241 | 52.27734 | 060190004 |
| 731400 | 4006 | 250277314 | Block 4006 | B | 1.233643 | 15th Worc | 8.877527 | 10-4A | Worcester | 1.436926 | 4A | 06-019-000 | 06-019-000 | 01610-324 | 52.22677 | 060190004 |
| 731400 | 4006 | 250277314 | Block 4006 | B | 1.233334 | 15th Worc | 8.877506 | 10-4A | Worcester | 1.435947 | 4A | 06-019-000 | 06-019-000 | 01610-324 | 52.1762 | 060190001 |
| 731400 | 4006 | 250277314 | Block 4006 | B | 1.233025 | 15th Worc | 8.877485 | 10-4A | Worcester | 1.434968 | 4A | 06-019-000 | 06-019-000 | 01610-241 | 52.12563 | 060190000 |
| 731400 | 4011 | 250277314 | Block 4011 | B | 1.232716 | 15th Worc | 8.877465 | 10-4A | Worcester | 1.43399 | 4A | 06-023-000 | 06-023-000 | 01610-320 | 52.07506 | 060230004 |
| 731400 | 4011 | 250277314 | Block 4011 | B | 1.232407 | 15th Worc | 8.877444 | 10-4A | Worcester | 1.433011 | 4A | 06-023-000 | 06-023-000 | 01610-320 | 52.02449 | 060230004 |
| 731400 | 4000 | 250277314 | Block 4000 | B | 1.232098 | 15th Worc | 8.877423 | 10-4A | Worcester | 1.432032 | 4A | 06-015-000 | 06-015-000 | 01610-241 | 51.97392 | 060150000 |
| 731400 | 4000 | 250277314 | Block 4000 | B | 1.231788 | 15th Worc | 8.877402 | 10-4A | Worcester | 1.431053 | 4A | 06-015-000 | 06-015-000 | 01610-241 | 51.92335 | 060150000 |
| 731400 | 4000 | 250277314 | Block 4000 | B | 1.231479 | 15th Worc | 8.877381 | 10-4A | Worcester | 1.430074 | 4A | 06-015-000 | 06-015-000 | 01610-241 | 51.87278 | 060150000 |
| 731400 | 4000 | 250277314 | Block 4000 | B | 1.23117 | 15th Worc | 8.87736 | 10-4A | Worcester | 1.429096 | 4A | 06-015-000 | 06-015-000 | 01610-242 | 51.82221 | 060150003 |
| 731400 | 4006 | 250277314 | Block 4006 | B | 1.230861 | 15th Worc | 8.877339 | 10-4A | Worcester | 1.428117 | 4A | 06-019-000 | 06-019-000 | 01610-245 | 51.77164 | 060190003 |
| 731400 | 4006 | 250277314 | Block 4006 | B | 1.230552 | 15th Worc | 8.877318 | 10-4A | Worcester | 1.427138 | 4A | 06-019-000 | 06-019-000 | 01610-244 | 51.72107 | 060190000 |
| 731400 | 4006 | 250277314 | Block 4006 | B | 1.230243 | 15th Worc | 8.877297 | 10-4A | Worcester | 1.426159 | 4A | 06-019-000 | 06-019-000 | 01610-241 | 51.6705 | 060190003 |
| 731400 | 4006 | 250277314 | Block 4006 | B | 1.229933 | 15th Worc | 8.877276 | 10-4A | Worcester | 1.42518 | 4A | 06-019-000 | 06-019-000 | 01610-241 | 51.61993 | 060190003 |
| 731400 | 4006 | 250277314 | Block 4006 | B | 1.229624 | 15th Worc | 8.877255 | 10-4A | Worcester | 1.424202 | 4A | 06-019-000 | 06-019-000 | 01610-245 | 51.56936 | 060190002 |

| | | | | | | | | | | | | | | | | |
|--------|------|-----------|------------|---|----------|-----------|----------|-------|-----------|----------|----------|-----------|-----------|-----------|----------|-----------|
| 731400 | 4006 | 250277314 | Block 4006 | B | 1.229315 | 15th Worc | 8.877234 | 10-4A | Worcester | 1.423223 | 4A | 06-019-00 | 06-019-00 | 01610-244 | 51.51879 | 060190000 |
| 731400 | 4011 | 250277314 | Block 4011 | B | 1.229006 | 15th Worc | 8.877213 | 10-4A | Worcester | 1.422244 | 4A | 06-023-00 | 06-023-00 | 01610-320 | 51.46822 | 060230004 |
| 731400 | 4011 | 250277314 | Block 4011 | B | 1.228697 | 15th Worc | 8.877192 | 10-4A | Worcester | 1.421265 | 4A | 06-023-00 | 06-023-00 | 01610-321 | 51.41765 | 060230005 |
| 731400 | 4004 | 250277314 | Block 4004 | B | 1.228388 | 15th Worc | 8.877171 | 10-4A | Worcester | 1.420287 | 4A | 06-013-00 | 06-013-00 | 01611 | 51.36708 | 060130002 |
| 731400 | 4006 | 250277314 | Block 4006 | B | 1.228078 | 15th Worc | 8.877151 | 10-4A | Worcester | 1.419308 | 4A | 06-019-00 | 06-019-00 | 01610-245 | 51.31651 | 060190003 |
| 731400 | 4011 | 250277314 | Block 4011 | B | 1.227769 | 15th Worc | 8.87713 | 10-4A | Worcester | 1.418329 | 4A | 06-023-00 | 06-023-00 | 01610-325 | 51.26594 | 060230001 |
| 731400 | 4006 | 250277314 | Block 4006 | B | 1.22746 | 15th Worc | 8.877109 | 10-4A | Worcester | 1.41735 | 4A | 06-019-00 | 06-019-00 | 01610-244 | 51.21537 | 060190005 |
| 731400 | 4004 | 250277314 | Block 4004 | B | 1.227151 | 15th Worc | 8.877088 | 10-4A | Worcester | 1.416371 | 4A | 06-013-00 | 06-013-00 | 01610-241 | 51.16479 | 060130005 |
| 731400 | 4000 | 250277314 | Block 4000 | B | 1.226842 | 15th Worc | 8.877067 | 10-4A | Worcester | 1.415393 | 4A | 06-015-00 | 06-015-00 | 01610-245 | 51.11422 | 060150000 |
| 731400 | 4004 | 250277314 | Block 4004 | B | 1.226533 | 15th Worc | 8.877046 | 10-4A | Worcester | 1.414414 | 4A | 06-013-00 | 06-013-00 | 01610-241 | 51.06365 | 060130006 |
| 731400 | 4004 | 250277314 | Block 4004 | B | 1.226223 | 15th Worc | 8.877025 | 10-4A | Worcester | 1.413435 | 4A | 06-013-00 | 06-013-00 | 01610-241 | 51.01308 | 060130005 |
| 731400 | 4000 | 250277314 | Block 4000 | B | 1.225914 | 15th Worc | 8.877004 | 10-4A | Worcester | 1.412456 | 4A | 06-015-00 | 06-015-00 | 01609-292 | 50.96251 | 060150000 |
| 731400 | 4004 | 250277314 | Block 4004 | B | 1.225605 | 15th Worc | 8.876983 | 10-4A | Worcester | 1.411477 | 4A | 06-013-00 | 06-013-00 | 01610-320 | 50.91194 | 060130003 |
| 731400 | 4000 | 250277314 | Block 4000 | B | 1.225296 | 15th Worc | 8.876962 | 10-4A | Worcester | 1.410499 | 4A | 06-015-00 | 06-015-00 | 01609-292 | 50.86137 | 060150000 |
| 731400 | 4000 | 250277314 | Block 4000 | B | 1.224987 | 15th Worc | 8.876941 | 10-4A | Worcester | 1.40952 | 4A | 06-015-00 | 06-015-00 | 01609-240 | 50.8108 | 060150001 |
| 731400 | 4000 | 250277314 | Block 4000 | B | 1.224678 | 15th Worc | 8.87692 | 10-4A | Worcester | 1.408541 | 4A | 06-015-00 | 06-015-00 | 01609-292 | 50.76023 | 060150000 |
| 731400 | 4000 | 250277314 | Block 4000 | B | 1.224368 | 15th Worc | 8.876899 | 10-4A | Worcester | 1.407562 | 4A | 06-015-00 | 06-015-00 | 01611 | 50.70966 | 060150003 |
| 731400 | 4000 | 250277314 | Block 4000 | B | 1.224059 | 15th Worc | 8.876878 | 10-4A | Worcester | 1.406584 | 4A | 06-015-00 | 06-015-00 | 01609-240 | 50.65909 | 060150000 |
| 731400 | 4006 | 250277314 | Block 4006 | B | 1.22375 | 15th Worc | 8.876857 | 10-4A | Worcester | 1.405605 | 4A | 06-019-00 | 06-019-00 | 01610-320 | 50.60852 | 060190003 |
| 730200 | 5006 | 250277302 | Block 5006 | A | 1.223441 | 14th Worc | 8.876837 | 2-6 | Worcester | 1.404626 | 4.928087 | 36-023-00 | 36-023-00 | 01606-211 | 50.55795 | 360230002 |
| 730200 | 5006 | 250277302 | Block 5006 | A | 1.223132 | 14th Worc | 8.876816 | 2-6 | Worcester | 1.403647 | 4.941336 | 36-023-00 | 36-023-00 | 01606-210 | 50.50738 | 360230003 |
| 730500 | 2029 | 250277305 | Block 2029 | A | 1.222823 | 14th Worc | 8.876795 | 3-3 | Worcester | 1.402668 | 4.954585 | 13-25A-00 | 13-25A-00 | 01606-281 | 50.45681 | 1325A0000 |
| 730500 | 3017 | 250277305 | Block 3017 | A | 1.222513 | 14th Worc | 8.876774 | 3-3 | Worcester | 1.40169 | 4.967835 | 20-021-00 | 20-021-00 | 01605-121 | 50.40624 | 200210001 |
| 730500 | 2008 | 250277305 | Block 2008 | A | 1.222204 | 14th Worc | 8.876753 | 3-3 | Worcester | 1.400711 | 4.981084 | 13-25A-00 | 13-25A-00 | 01606-288 | 50.35567 | 1325A0010 |
| 730600 | 5004 | 250277306 | Block 5004 | A | 1.221895 | 14th Worc | 8.876732 | 3-3 | Worcester | 1.399732 | 4.994333 | 20-030-00 | 20-030-00 | 01605-120 | 50.3051 | 200300007 |
| 730500 | 2008 | 250277305 | Block 2008 | A | 1.221586 | 14th Worc | 8.876711 | 3-3 | Worcester | 1.398753 | 5.007582 | 13-25A-00 | 13-25A-00 | 01606-288 | 50.25453 | 1325A0001 |
| 730500 | 2008 | 250277305 | Block 2008 | A | 1.221277 | 14th Worc | 8.87669 | 3-3 | Worcester | 1.397774 | 5.020832 | 13-25A-00 | 13-25A-00 | 01606-281 | 50.20396 | 1325A0000 |
| 730500 | 2008 | 250277305 | Block 2008 | A | 1.220968 | 14th Worc | 8.876669 | 3-3 | Worcester | 1.396796 | 5.034081 | 13-25A-00 | 13-25A-00 | 01606-281 | 50.15339 | 1325A0000 |
| 730500 | 2008 | 250277305 | Block 2008 | A | 1.220658 | 14th Worc | 8.876648 | 3-3 | Worcester | 1.395817 | 5.04733 | 13-25A-00 | 13-25A-00 | 01606-281 | 50.10282 | 1325A0000 |
| 730500 | 2029 | 250277305 | Block 2029 | A | 1.220349 | 14th Worc | 8.876627 | 3-3 | Worcester | 1.394838 | 5.060579 | 13-25A-00 | 13-25A-00 | 01606-281 | 50.05225 | 1325A0000 |
| 730500 | 3007 | 250277305 | Block 3007 | A | 1.22004 | 14th Worc | 8.876606 | 3-3 | Worcester | 1.393859 | 5.073829 | 13-018-00 | 13-018-00 | 01606-352 | 50.00168 | 130180002 |
| 730500 | 3011 | 250277305 | Block 3011 | A | 1.219731 | 14th Worc | 8.876585 | 3-3 | Worcester | 1.392881 | 5.087078 | 13-020-00 | 13-020-00 | 01606-352 | 49.95111 | 130200002 |
| 730500 | 3011 | 250277305 | Block 3011 | A | 1.219422 | 14th Worc | 8.876564 | 3-3 | Worcester | 1.391902 | 5.100327 | 13-020-00 | 13-020-00 | 01606-352 | 49.90054 | 130200002 |
| 732002 | 3020 | 250277320 | Block 3020 | C | 1.219113 | 14th Worc | 8.876543 | 3-5 | Worcester | 1.390923 | 5.113577 | 57-004-00 | 57-004-00 | 01604-163 | 49.84997 | 570040000 |

| | | | | | | | | | | | | | | | | |
|--------|------|-----------|------------|---|----------|-----------|----------|------|-----------|----------|----------|------------|------------|-----------|----------|------------|
| 732002 | 3020 | 250277320 | Block 3020 | C | 1.218803 | 14th Worc | 8.876523 | 3-5 | Worcester | 1.389944 | 5.126826 | 57-004-000 | 57-004-000 | 01604-163 | 49.7994 | 570040000 |
| 732002 | 3020 | 250277320 | Block 3020 | C | 1.218494 | 14th Worc | 8.876502 | 3-5 | Worcester | 1.388965 | 5.140075 | 57-004-000 | 57-004-000 | 01604-163 | 49.74883 | 570040000 |
| 732002 | 3020 | 250277320 | Block 3020 | C | 1.218185 | 14th Worc | 8.876481 | 3-5 | Worcester | 1.387987 | 5.153324 | 57-004-000 | 57-004-000 | 01604-163 | 49.69826 | 570040000 |
| 732002 | 3020 | 250277320 | Block 3020 | C | 1.217876 | 14th Worc | 8.87646 | 3-5 | Worcester | 1.387008 | 5.166574 | 57-004-000 | 57-004-000 | 01604-163 | 49.64769 | 570040000 |
| 732002 | 3020 | 250277320 | Block 3020 | C | 1.217567 | 14th Worc | 8.876439 | 3-5 | Worcester | 1.386029 | 5.179823 | 57-004-000 | 57-004-000 | 01604-163 | 49.59712 | 570040000 |
| 732002 | 3020 | 250277320 | Block 3020 | C | 1.217258 | 14th Worc | 8.876418 | 3-5 | Worcester | 1.38505 | 5.193072 | 57-004-000 | 57-004-000 | 01604-163 | 49.54655 | 570040000 |
| 732002 | 2023 | 250277320 | Block 2023 | C | 1.216948 | 14th Worc | 8.876397 | 3-5 | Worcester | 1.384071 | 5.206321 | 46-001-000 | 46-001-000 | 01605-232 | 49.49598 | 460010001 |
| 732002 | 2023 | 250277320 | Block 2023 | C | 1.216639 | 14th Worc | 8.876376 | 3-5 | Worcester | 1.383093 | 5.219571 | 46-001-000 | 46-001-000 | 01605-231 | 49.44541 | 46001001-! |
| 732002 | 2023 | 250277320 | Block 2023 | C | 1.21633 | 14th Worc | 8.876355 | 3-5 | Worcester | 1.382114 | 5.23282 | 46-002-000 | 46-002-000 | 01605-237 | 49.39484 | 460020010 |
| 732002 | 2020 | 250277320 | Block 2020 | C | 1.216021 | 14th Worc | 8.876334 | 3-5 | Worcester | 1.381135 | 5.246069 | 46-005-000 | 46-005-000 | 01605-230 | 49.34427 | 460050016 |
| 732002 | 2023 | 250277320 | Block 2023 | C | 1.215712 | 14th Worc | 8.876313 | 3-5 | Worcester | 1.380156 | 5.259318 | CO-NDO-000 | 46-001-000 | 01605 | 49.2937 | 460010000 |
| 732002 | 2023 | 250277320 | Block 2023 | C | 1.215403 | 14th Worc | 8.876292 | 3-5 | Worcester | 1.379177 | 5.272568 | CO-NDO-000 | 46-001-000 | 01605 | 49.24313 | 460010000 |
| 732002 | 2022 | 250277320 | Block 2022 | C | 1.215093 | 14th Worc | 8.876271 | 3-5 | Worcester | 1.378199 | 5.285817 | CO-NDO-000 | 46-004-000 | 016 | 49.19256 | 460040000 |
| 732002 | 2022 | 250277320 | Block 2022 | C | 1.214784 | 14th Worc | 8.87625 | 3-5 | Worcester | 1.37722 | 5.299066 | CO-NDO-000 | 46-004-000 | 016 | 49.14199 | 460040000 |
| 732002 | 2022 | 250277320 | Block 2022 | C | 1.214475 | 14th Worc | 8.87623 | 3-5 | Worcester | 1.376241 | 5.312315 | 46-004-000 | 46-004-000 | 01605-241 | 49.09142 | 460040000 |
| 732002 | 2020 | 250277320 | Block 2020 | C | 1.214166 | 14th Worc | 8.876209 | 3-5 | Worcester | 1.375262 | 5.325565 | 46-005-000 | 46-005-000 | 01605-247 | 49.04085 | 460050016 |
| 732002 | 2020 | 250277320 | Block 2020 | C | 1.213857 | 14th Worc | 8.876188 | 3-5 | Worcester | 1.374284 | 5.338814 | 46-005-164 | 46-005-164 | 01605 | 48.99028 | 460051642 |
| 732002 | 2008 | 250277320 | Block 2008 | C | 1.213548 | 14th Worc | 8.876167 | 3-5 | Worcester | 1.373305 | 5.352063 | 46-003-128 | 46-003-128 | 016 | 48.93971 | 46003128-! |
| 732002 | 2008 | 250277320 | Block 2008 | C | 1.213238 | 14th Worc | 8.876146 | 3-5 | Worcester | 1.372326 | 5.365312 | 46-003-128 | 46-003-128 | 01605 | 48.88914 | 46003128-! |
| 732002 | 2008 | 250277320 | Block 2008 | C | 1.212929 | 14th Worc | 8.876125 | 3-5 | Worcester | 1.371347 | 5.378562 | 46-003-128 | 46-003-128 | 016 | 48.83857 | 46003128-! |
| 731500 | 5007 | 250277315 | Block 5007 | F | 1.21262 | 15th Worc | 8.876104 | 10-4 | Worcester | 1.370368 | 5.391811 | 06-012-000 | 06-012-000 | 01609-298 | 48.788 | 060120003 |
| 731500 | 5007 | 250277315 | Block 5007 | F | 1.212311 | 15th Worc | 8.876083 | 10-4 | Worcester | 1.36939 | 5.40506 | 06-012-000 | 06-012-000 | 01609-298 | 48.73743 | 060120003 |
| 731500 | 5007 | 250277315 | Block 5007 | F | 1.212002 | 15th Worc | 8.876062 | 10-4 | Worcester | 1.368411 | 5.41831 | 06-012-000 | 06-012-000 | 01609-298 | 48.68686 | 060120003 |
| 731500 | 5007 | 250277315 | Block 5007 | F | 1.211693 | 15th Worc | 8.876041 | 10-4 | Worcester | 1.367432 | 5.431559 | 06-012-000 | 06-012-000 | 01609-298 | 48.63629 | 060120003 |
| 730200 | 4014 | 250277302 | Block 4014 | A | 1.211383 | 14th Worc | 8.87602 | 2-6 | Worcester | 1.366453 | 5.444808 | 23-036-000 | 23-036-000 | 01606-150 | 48.58572 | 230360005 |
| 730200 | 4014 | 250277302 | Block 4014 | A | 1.211074 | 14th Worc | 8.875999 | 2-6 | Worcester | 1.365474 | 5.458057 | 23-035-000 | 23-035-000 | 01606-151 | 48.53515 | 230350007 |
| 730200 | 4014 | 250277302 | Block 4014 | A | 1.210765 | 14th Worc | 8.875978 | 2-6 | Worcester | 1.364496 | 5.471307 | 23-035-000 | 23-035-000 | 01606-151 | 48.48458 | 230350007 |
| 730200 | 4014 | 250277302 | Block 4014 | A | 1.210456 | 14th Worc | 8.875957 | 2-6 | Worcester | 1.363517 | 5.484556 | 23-034-000 | 23-034-000 | 01606-155 | 48.43401 | 230340005 |
| 730200 | 4014 | 250277302 | Block 4014 | A | 1.210147 | 14th Worc | 8.875936 | 2-6 | Worcester | 1.362538 | 5.497805 | 23-036-534 | 23-036-534 | 01607 | 48.38344 | 2303653+5 |
| 730200 | 4014 | 250277302 | Block 4014 | A | 1.209838 | 14th Worc | 8.875916 | 2-6 | Worcester | 1.361559 | 5.511054 | 23-034-000 | 23-034-000 | 01606-151 | 48.33287 | 230340005 |
| 730200 | 4014 | 250277302 | Block 4014 | A | 1.209528 | 14th Worc | 8.875895 | 2-6 | Worcester | 1.360581 | 5.524304 | 23-034-000 | 23-034-000 | 01606-151 | 48.2823 | 230340004 |
| 730500 | 1021 | 250277305 | Block 1021 | A | 1.209219 | 14th Worc | 8.875874 | 3-3 | Worcester | 1.359602 | 5.537553 | 13-021-014 | 13-021-014 | 01606-273 | 48.23173 | 1302101+0 |
| 730500 | 1021 | 250277305 | Block 1021 | A | 1.20891 | 14th Worc | 8.875853 | 3-3 | Worcester | 1.358623 | 5.550802 | 13-021-014 | 13-021-014 | 01606-273 | 48.18116 | 1302101+0 |
| 730500 | 1021 | 250277305 | Block 1021 | A | 1.208601 | 14th Worc | 8.875832 | 3-3 | Worcester | 1.357644 | 5.564051 | 13-021-024 | 13-021-024 | 01606-273 | 48.13059 | 1302102+2 |

| | | | | | | | | | | | | | | | | |
|--------|------|-----------|------------|---|----------|-----------|----------|------|-----------|----------|----------|-----------|--------------|-----------|----------|-----------|
| 730500 | 1021 | 250277305 | Block 1021 | A | 1.208292 | 14th Worc | 8.875811 | 3-3 | Worcester | 1.356665 | 5.577301 | 13-021-02 | 13-021-02 | 01606-273 | 48.08002 | 1302102+2 |
| 730500 | 1019 | 250277305 | Block 1019 | A | 1.207983 | 14th Worc | 8.87579 | 3-3 | Worcester | 1.355687 | 5.59055 | 13-015-00 | 13-015-00 | 01606-275 | 48.02945 | 130130003 |
| 730500 | 1018 | 250277305 | Block 1018 | A | 1.207673 | 14th Worc | 8.875769 | 3-3 | Worcester | 1.354708 | 5.603799 | 13-014-00 | 13-014-00 | 01606-273 | 47.97888 | 130120003 |
| 730500 | 1018 | 250277305 | Block 1018 | A | 1.207364 | 14th Worc | 8.875748 | 3-3 | Worcester | 1.353729 | 5.617048 | 13-014-16 | 13-014-16 | 01606-273 | 47.92831 | 1301416+4 |
| 730500 | 1021 | 250277305 | Block 1021 | A | 1.207055 | 14th Worc | 8.875727 | 3-3 | Worcester | 1.35275 | 5.630298 | 13-17A-01 | 13-17A-01 | 01606-273 | 47.87774 | 1317A01+5 |
| 732002 | 2007 | 250277320 | Block 2007 | C | 1.206746 | 14th Worc | 8.875706 | 3-5 | Worcester | 1.351771 | 5.643547 | 46-002-24 | 46-002-24 | 01605-231 | 47.82717 | 4600224+2 |
| 732002 | 2007 | 250277320 | Block 2007 | C | 1.206437 | 14th Worc | 8.875685 | 3-5 | Worcester | 1.350793 | 5.656796 | 46-003-40 | 46-003-40 | 01605-231 | 47.7766 | 4600340+4 |
| 732002 | 2007 | 250277320 | Block 2007 | C | 1.206128 | 14th Worc | 8.875664 | 3-5 | Worcester | 1.349814 | 5.670045 | 46-002-68 | 46-002-68 | 01605-234 | 47.72603 | 4600268+7 |
| 732002 | 2007 | 250277320 | Block 2007 | C | 1.205818 | 14th Worc | 8.875643 | 3-5 | Worcester | 1.348835 | 5.683295 | 46-002-76 | 46-002-76 | 01605-234 | 47.67546 | 4600276+7 |
| 732002 | 2007 | 250277320 | Block 2007 | C | 1.205509 | 14th Worc | 8.875622 | 3-5 | Worcester | 1.347856 | 5.696544 | 46-002-18 | 46-002-18 | 01605-231 | 47.62489 | 4600218+2 |
| 732002 | 2003 | 250277320 | Block 2003 | C | 1.2052 | 14th Worc | 8.875602 | 3-5 | Worcester | 1.346878 | 5.709793 | 46-011-04 | 46-011-04 | 01605-233 | 47.57432 | 4601104+0 |
| 732002 | 2010 | 250277320 | Block 2010 | C | 1.204891 | 14th Worc | 8.875581 | 3-5 | Worcester | 1.345899 | 5.723043 | 46-012-15 | 46-012-15 | 01605-233 | 47.52375 | 4601215+1 |
| 732002 | 2003 | 250277320 | Block 2003 | C | 1.204582 | 14th Worc | 8.87556 | 3-5 | Worcester | 1.34492 | 5.736292 | 46-011-11 | 46-011-11 | 01605-233 | 47.47318 | 4601111+1 |
| 732002 | 2019 | 250277320 | Block 2019 | C | 1.204273 | 14th Worc | 8.875539 | 3-5 | Worcester | 1.343941 | 5.749541 | 46-016-16 | 46-016-16 | 01605-202 | 47.42261 | 4601616+1 |
| 732002 | 2019 | 250277320 | Block 2019 | C | 1.203963 | 14th Worc | 8.875518 | 3-5 | Worcester | 1.342962 | 5.76279 | 46-016-15 | 46-016-15 | 01605-231 | 47.37204 | 4601615+1 |
| 732002 | 2010 | 250277320 | Block 2010 | C | 1.203654 | 14th Worc | 8.875497 | 3-5 | Worcester | 1.341984 | 5.77604 | 46-010-19 | 46-010-19 | 01605-233 | 47.32147 | 4601019+5 |
| 732002 | 2004 | 250277320 | Block 2004 | C | 1.203345 | 14th Worc | 8.875476 | 3-5 | Worcester | 1.341005 | 5.789289 | 46-013-28 | 46-013-28 | 01605-101 | 47.2709 | 4601328+3 |
| 732002 | 2007 | 250277320 | Block 2007 | C | 1.203036 | 14th Worc | 8.875455 | 3-5 | Worcester | 1.340026 | 5.802538 | 46-002-70 | 46-002-70 | 01605-234 | 47.22033 | 4600270+7 |
| 731801 | 2003 | 250277318 | Block 2003 | C | 1.202727 | 15th Worc | 8.875434 | 4-2A | Worcester | 1.339047 | 2A | 16-020-13 | 16-020-13 | 01604-461 | 47.16976 | 1602013+1 |
| 731801 | 1009 | 250277318 | Block 1009 | C | 1.202418 | 15th Worc | 8.875413 | 4-2A | Worcester | 1.338068 | 2A | 16-021-33 | 16-021-33 | 01604-164 | 47.11919 | 1602133+3 |
| 731801 | 1009 | 250277318 | Block 1009 | C | 1.202108 | 15th Worc | 8.875392 | 4-2A | Worcester | 1.33709 | 2A | 16-021-29 | 16-021-29+30 | | 47.06862 | 1602129+3 |
| 731801 | 1009 | 250277318 | Block 1009 | C | 1.201799 | 15th Worc | 8.875371 | 4-2A | Worcester | 1.336111 | 2A | 16-021-35 | 16-021-35 | 01604-164 | 47.01805 | 1602135+3 |
| 731801 | 2006 | 250277318 | Block 2006 | C | 1.20149 | 15th Worc | 8.87535 | 4-2A | Worcester | 1.335132 | 2A | 16-019-22 | 16-019-22 | 01604-284 | 46.96748 | 1601922+2 |
| 731801 | 1009 | 250277318 | Block 1009 | C | 1.201181 | 15th Worc | 8.875329 | 4-2A | Worcester | 1.334153 | 2A | 16-021-41 | 16-021-41 | 01604-164 | 46.91691 | 1602141+4 |
| 731801 | 1009 | 250277318 | Block 1009 | C | 1.200872 | 15th Worc | 8.875309 | 4-2A | Worcester | 1.333175 | 2A | 16-021-41 | 16-021-41 | 01604-164 | 46.86634 | 1602141+4 |
| 731801 | 1009 | 250277318 | Block 1009 | C | 1.200563 | 15th Worc | 8.875288 | 4-2A | Worcester | 1.332196 | 2A | 16-021-41 | 16-021-41 | 01604-164 | 46.81577 | 1602141+4 |
| 731801 | 1004 | 250277318 | Block 1004 | C | 1.200253 | 15th Worc | 8.875267 | 4-2A | Worcester | 1.331217 | 2A | 16-023-11 | 16-023-11 | 01604-162 | 46.7652 | 1602311+1 |
| 731801 | 1000 | 250277318 | Block 1000 | C | 1.199944 | 15th Worc | 8.875246 | 4-2A | Worcester | 1.330238 | 2A | 16-025-08 | 16-025-08 | 01604-166 | 46.71463 | 1602508+1 |
| 731801 | 1007 | 250277318 | Block 1007 | C | 1.199635 | 15th Worc | 8.875225 | 4-2A | Worcester | 1.329259 | 2A | 16-021-16 | 16-021-16 | 01604-164 | 46.66406 | 1602116+1 |
| 731801 | 1003 | 250277318 | Block 1003 | C | 1.199326 | 15th Worc | 8.875204 | 4-2A | Worcester | 1.328281 | 2A | 16-023-22 | 16-023-22 | 01604-163 | 46.61349 | 1602322+2 |
| 731801 | 1004 | 250277318 | Block 1004 | C | 1.199017 | 15th Worc | 8.875183 | 4-2A | Worcester | 1.327302 | 2A | 16-024-06 | 16-024-06 | 01604-164 | 46.56292 | 1602406+1 |
| 731801 | 1008 | 250277318 | Block 1008 | C | 1.198708 | 15th Worc | 8.875162 | 4-2A | Worcester | 1.326323 | 2A | 16-021-46 | 16-021-46 | 01604-163 | 46.51235 | 1602146+4 |
| 731801 | 1004 | 250277318 | Block 1004 | C | 1.198398 | 15th Worc | 8.875141 | 4-2A | Worcester | 1.325344 | 2A | 16-023-04 | 16-023-04 | 01604-164 | 46.46178 | 1602304+0 |
| 731801 | 1003 | 250277318 | Block 1003 | C | 1.198089 | 15th Worc | 8.87512 | 4-2A | Worcester | 1.324365 | 2A | 16-023-33 | 16-023-33 | 01604-163 | 46.41121 | 1602333+3 |

| | | | | | | | | | | | | | | | | |
|--------|------|-----------|------------|---|----------|-----------|----------|------|-----------|----------|----------|-----------|--------------|-----------|----------|-----------|
| 731801 | 1004 | 250277318 | Block 1004 | C | 1.19778 | 15th Worc | 8.875099 | 4-2A | Worcester | 1.323387 | 2A | 16-023-02 | 16-023-02 | 01604-164 | 46.36064 | 1602302+0 |
| 731801 | 1007 | 250277318 | Block 1007 | C | 1.197471 | 15th Worc | 8.875078 | 4-2A | Worcester | 1.322408 | 2A | 16-022-24 | 16-022-24 | 01604-460 | 46.31007 | 1602224+2 |
| 730200 | 4014 | 250277302 | Block 4014 | A | 1.197162 | 14th Worc | 8.875057 | 2-6 | Worcester | 1.321429 | 5.400513 | 23-034-00 | 23-034-00066 | | 46.2595 | 230340006 |
| 730200 | 4014 | 250277302 | Block 4014 | A | 1.196853 | 14th Worc | 8.875036 | 2-6 | Worcester | 1.32045 | 5.406257 | 23-034-00 | 23-034-000 | 01606-155 | 46.20893 | 230340005 |
| 730200 | 4014 | 250277302 | Block 4014 | A | 1.196543 | 14th Worc | 8.875015 | 2-6 | Worcester | 1.319472 | 5.412 | 23-034-00 | 23-034-000 | 01606-155 | 46.15836 | 230340004 |
| 730500 | 1019 | 250277305 | Block 1019 | A | 1.196234 | 14th Worc | 8.874995 | 3-3 | Worcester | 1.318493 | 5.417744 | 13-015-00 | 13-015-000 | 01606-275 | 46.10779 | 130150003 |
| 730500 | 1021 | 250277305 | Block 1021 | A | 1.195925 | 14th Worc | 8.874974 | 3-3 | Worcester | 1.317514 | 5.423487 | 13-021-00 | 13-021-000 | 01606-273 | 46.05722 | 130210000 |
| 732002 | 2014 | 250277320 | Block 2014 | C | 1.195616 | 14th Worc | 8.874953 | 3-5 | Worcester | 1.316535 | 5.429231 | 39-017-05 | 39-017-050 | 01605-223 | 46.00665 | 390170504 |
| 732002 | 2015 | 250277320 | Block 2015 | C | 1.195307 | 14th Worc | 8.874932 | 3-5 | Worcester | 1.315556 | 5.434974 | 39-017-05 | 39-017-050 | 01605-224 | 45.95608 | 390170054 |
| 732002 | 2012 | 250277320 | Block 2012 | C | 1.194998 | 14th Worc | 8.874911 | 3-5 | Worcester | 1.314578 | 5.440718 | 46-014-00 | 46-014-000 | 01604-472 | 45.90551 | 460140002 |

| MIXED | SUBDIVISIO | HOUSING_ | ZONE | ZONE_NAM | BLDDDESC | HOUSE_NC | STREET_PR | STREET_1 | UNIT_NUMBE |
|-------|------------|----------|--------|---------------------|------------|----------|-----------|--------------------|------------|
| B | | 0 | BG-2.0 | GENERAL B | MEDICAL C | 100 | | CENTURY DR | |
| A | | 4 | RG-5 | GENERAL R | 4 TO 8 UNI | 62 | | EASTERN AVE | |
| A | | 4 | RG-5 | GENERAL R | 4 TO 8 UNI | 62 | | EASTERN AVE | |
| R | | 0 | RG-5 | GENERAL R | 4 TO 8 UNI | 52 | | QUEEN ST | |
| R | | 0 | RG-5 | GENERAL R | 4 TO 8 UNI | 52 | | QUEEN ST | |
| 0 | | 0 | RG-5 | GENERAL RESIDENTIAL | | 41 | | PIEDMONT ST | |
| 3 | | 0 | RG-5 | GENERAL R | COMMERC | 53 | | PIEDMONT ST | |
| 3 | | 0 | RG-5 | GENERAL R | COMMERC | 53 | | PIEDMONT ST | |
| 3 | | 0 | RG-5 | GENERAL R | COMMERC | 53 | | PIEDMONT ST | |
| 3 | | 0 | RG-5 | GENERAL R | COMMERC | 53 | | PIEDMONT ST | |
| 5 | | 0 | RG-5 | GENERAL RESIDENTIAL | | 7 | | WOODLAND ST | |
| 5 | | 0 | RG-5 | GENERAL RESIDENTIAL | | 7 | | WOODLAND ST | |
| 3 | | 27 | RG-5 | GENERAL R | APARTMEN | 31 | | QUEEN ST | |
| 2 | | 0 | RG-5 | GENERAL RESIDENTIAL | | 7 | | BELLEVUE ST | |
| 2 | | 0 | RG-5 | GENERAL RESIDENTIAL | | 7 | | BELLEVUE ST | |
| 2 | | 0 | RG-5 | GENERAL RESIDENTIAL | | 7 | | BELLEVUE ST | |
| 3 | | 3 | RG-5 | GENERAL R | THREE FAM | 9 | | WINSLOW ST | |
| 1 | | 0 | RS-7 | SINGLE FAM | TWO FAMI | 20 | | LONGMEADOW AVE | |
| 4 | | 0 | RS-7 | SINGLE FAM | SINGLE FAM | 8 | | LONGMEADOW AVE | |
| 9 | | 0 | RS-7 | SINGLE FAM | SINGLE FAM | 16 | | LONGMEADOW AVE | |
| 7 | | 0 | RS-7 | SINGLE FAM | SINGLE FAM | 59 | | CLARK ST | |
| 9 | | 0 | RL-7 | SINGLE-TW | TWO FAMI | 34 | | OSCEOLA AVE | |
| 9 | | 0 | RL-7 | SINGLE-TW | TWO FAMI | 34 | | OSCEOLA AVE | |
| 4 | | 0 | RL-7 | SINGLE-TW | SINGLE FAM | 25 | | POCASSET AVE | |
| 7 | | 0 | RL-7 | SINGLE-TW | TWO FAMI | 38 | | OSCEOLA AVE | |
| 7 | | 0 | RL-7 | SINGLE-TW | TWO FAMI | 38 | | OSCEOLA AVE | |
| 3 | | 0 | RL-7 | SINGLE-TW | SINGLE FAM | 266 | | SAINT NICHOLAS AVE | |
| 2 | | 0 | RL-7 | SINGLE-TW | SINGLE FAM | 7 | | POCASSET AVE | |
| 9 | | 0 | RL-7 | SINGLE-TW | TWO FAMI | 14 | | OSCEOLA AVE | |
| 9 | | 0 | RL-7 | SINGLE-TW | TWO FAMI | 14 | | OSCEOLA AVE | |
| 1 | | 0 | RL-7 | SINGLE-TW | TWO FAMI | 10 | | OSCEOLA AVE | |
| 1 | | 0 | RL-7 | SINGLE-TW | TWO FAMI | 10 | | OSCEOLA AVE | |
| 6 | | 0 | RL-7 | SINGLE-TW | TWO FAMI | 21 | | POCASSET AVE | |

| | | | | | | | | |
|----|--|---|------|------------|------------|-----|--|--------------------|
| 6 | | 0 | RL-7 | SINGLE-TW | TWO FAMI | 21 | | POCASSET AVE |
| A | | 0 | RS-7 | SINGLE FAN | SINGLE FAN | 2 | | LONGMEADOW AVE |
| 8 | | 0 | RS-7 | SINGLE FAN | TWO FAMI | 6 | | WAHNITA RD |
| .1 | | 0 | RL-7 | SINGLE-TW | TWO FAMI | 30 | | OSCEOLA AVE |
| .1 | | 0 | RL-7 | SINGLE-TW | TWO FAMI | 30 | | OSCEOLA AVE |
| 2 | | 0 | RS-7 | SINGLE FAN | SINGLE FAN | 83 | | CLARK ST |
| 3 | | 0 | RL-7 | SINGLE-TW | TWO FAMI | 26 | | OSCEOLA AVE |
| 3 | | 0 | RL-7 | SINGLE-TW | TWO FAMI | 26 | | OSCEOLA AVE |
| 5 | | 0 | RL-7 | SINGLE-TW | SINGLE FAN | 128 | | CLARK ST |
| 3 | | 0 | RL-7 | SINGLE-TW | TWO FAMI | 6 | | OSCEOLA AVE |
| 3 | | 0 | RL-7 | SINGLE-TW | TWO FAMI | 6 | | OSCEOLA AVE |
| 8 | | 0 | RL-7 | SINGLE-TW | TWO FAMI | 17 | | POCASSET AVE |
| 8 | | 0 | RL-7 | SINGLE-TW | TWO FAMI | 17 | | POCASSET AVE |
| 5 | | 0 | RL-7 | SINGLE-TW | TWO FAMI | 22 | | OSCEOLA AVE |
| 5 | | 0 | RL-7 | SINGLE-TW | TWO FAMI | 22 | | OSCEOLA AVE |
| 0 | | 0 | RL-7 | SINGLE-TW | TWO FAMI | 13 | | POCASSET AVE |
| 0 | | 0 | RL-7 | SINGLE-TW | TWO FAMI | 13 | | POCASSET AVE |
| .7 | | 0 | RL-7 | SINGLE-TW | TWO FAMI | 18 | | OSCEOLA AVE |
| .7 | | 0 | RL-7 | SINGLE-TW | TWO FAMI | 18 | | OSCEOLA AVE |
| 2 | | 0 | RL-7 | SINGLE-TW | TWO FAMI | 9 | | POCASSET AVE |
| 2 | | 0 | RL-7 | SINGLE-TW | TWO FAMI | 9 | | POCASSET AVE |
| 8 | | 0 | RL-7 | SINGLE-TW | TWO FAMI | 37 | | POCASSET AVE |
| 8 | | 0 | RL-7 | SINGLE-TW | TWO FAMI | 37 | | POCASSET AVE |
| 0 | | 0 | RL-7 | SINGLE-TW | TWO FAMI | 33 | | POCASSET AVE |
| 0 | | 0 | RL-7 | SINGLE-TW | TWO FAMI | 33 | | POCASSET AVE |
| 5 | | 0 | RL-7 | SINGLE-TW | TWO FAMI | 42 | | OSCEOLA AVE |
| 5 | | 0 | RL-7 | SINGLE-TW | TWO FAMI | 42 | | OSCEOLA AVE |
| 6 | | 0 | RS-7 | SINGLE FAN | SINGLE FAN | 120 | | SAINT NICHOLAS AVE |
| 0 | | 0 | RS-7 | SINGLE FAN | SINGLE FAN | 71 | | UNCATENA AVE |
| 1 | | 0 | RS-7 | SINGLE FAN | SINGLE FAN | 47 | | CLARK ST |
| 2 | | 0 | RS-7 | SINGLE FAN | SINGLE FAN | 73 | | UNCATENA AVE |
| 8 | | 0 | RS-7 | SINGLE FAN | SINGLE FAN | 69 | | UNCATENA AVE |
| .1 | | 0 | RS-7 | SINGLE FAN | SINGLE FAN | 111 | | SAINT NICHOLAS AVE |
| 2 | | 0 | RS-7 | SINGLE FAN | SINGLE FAN | 21 | | ONEIDA AVE |

| | | | | | | | | |
|---|--|----|--------|----------------------|------------|-----|--|--------------------|
| 8 | | 0 | RS-7 | SINGLE FAM | SINGLE FAM | 48 | | ONEIDA AVE |
| 9 | | 0 | RS-7 | SINGLE FAM | SINGLE FAM | 1 | | CAPITOL ST |
| 7 | | 0 | RS-7 | SINGLE FAM | SINGLE FAM | 59 | | GARRISON AVE |
| 9 | | 0 | RS-7 | SINGLE FAM | SINGLE FAM | 109 | | SAINT NICHOLAS AVE |
| 8 | | 0 | RS-7 | SINGLE FAM | SINGLE FAM | 11 | | SAINT NICHOLAS AVE |
| 2 | | 0 | RS-7 | SINGLE FAM | SINGLE FAM | 58 | | ONEIDA AVE |
| 7 | | 0 | RS-7 | SINGLE FAM | SINGLE FAM | 9 | | SAINT NICHOLAS AVE |
| A | | 0 | RS-7 | SINGLE FAM | SINGLE FAM | 61 | | GARRISON AVE |
| 4 | | 0 | RS-7 | SINGLE FAM | SINGLE FAM | 23 | | ONEIDA AVE |
| 0 | | 0 | RS-7 | SINGLE FAM | SINGLE FAM | 60 | | ONEIDA AVE |
| 4 | | 0 | RS-7 | SINGLE FAM | SINGLE FAM | 116 | | QUINAPOXET LN |
| 0 | | 0 | RS-7 | SINGLE FAM | SINGLE FAM | 46 | | ONEIDA AVE |
| 5 | | 0 | RS-7 | SINGLE FAM | SINGLE FAM | 120 | | QUINAPOXET LN |
| 1 | | 0 | RS-7 | SINGLE FAM | SINGLE FAM | 47 | | GARRISON AVE |
| 9 | | 1 | RS-7 | SINGLE FAM | SINGLE FAM | 3 | | INDIAN LAKE PKWY |
| 8 | | 2 | RS-7 | SINGLE FAM | TWO FAMI | 27 | | INDIAN LAKE PKWY |
| 4 | | 1 | RS-7 | SINGLE FAM | SINGLE FAM | 15 | | INDIAN LAKE PKWY |
| C | | 0 | RS-7 | SINGLE FAM | SINGLE FAM | 20 | | HAPGOOD RD |
| 9 | | 0 | RS-7 | SINGLE FAM | SINGLE FAM | 34 | | HAPGOOD RD |
| A | | 0 | RS-10 | SINGLE FAM | SINGLE FAM | 3 | | PICKWICK CIR |
| 7 | | 0 | RS-7 | SINGLE FAM | SINGLE FAM | 74 | | HOLDEN ST |
| 0 | | 0 | RS-7 | SINGLE FAMILY RESIDE | | 78 | | HOLDEN ST |
| 4 | | 0 | RS-7 | SINGLE FAM | SINGLE FAM | 1 | | PARKTON AVE |
| 1 | | 0 | RS-7 | SINGLE FAM | SINGLE FAM | 64 | | HOLDEN ST |
| 4 | | 0 | RS-7 | SINGLE FAM | SINGLE FAM | 3 | | SHOREHAM ST |
| 2 | | 0 | RS-7 | SINGLE FAM | SINGLE FAM | 82 | | HOLDEN ST |
| 3 | | 0 | RL-7 | SINGLE-TW | SINGLE FAM | 4 | | NANA TRAIL |
| 0 | | 0 | RL-7 | SINGLE-TW | TWO FAMI | 303 | | LAKE AVE NORTH |
| 8 | | 0 | RL-7 | SINGLE-TW | SINGLE FAM | 297 | | LAKE AVE NORTH |
| 4 | | 0 | RL-7 | SINGLE-TW | SINGLE FAM | 287 | | LAKE AVE NORTH |
| 2 | | 0 | RL-7 | SINGLE-TW | SINGLE FAM | 285 | | LAKE AVE NORTH |
| 6 | | 0 | RL-7 | SINGLE-TW | SINGLE FAM | 293 | | LAKE AVE NORTH |
| 0 | | 0 | RL-7 | SINGLE-TW | UNDEVELO | 271 | | NATURAL HISTORY DR |
| 2 | | 12 | BG-3.0 | GENERAL B | APARTMEN | 17 | | DEWEY ST |

| | | | | | | | | | |
|---|--|-----|--------|------------|--------------|-----|--|--------------------|--|
| 2 | | 12 | BG-3.0 | GENERAL B | APARTMEN | 17 | | DEWEY ST | |
| 2 | | 12 | BG-3.0 | GENERAL B | APARTMEN | 17 | | DEWEY ST | |
| 2 | | 12 | BG-3.0 | GENERAL B | APARTMEN | 17 | | DEWEY ST | |
| 3 | | 0 | BG-3.0 | GENERAL B | COMMERC | 5 | | MASON ST | |
| 0 | | 0 | BG-3.0 | GENERAL B | COMMERC | 462 | | PLEASANT ST | |
| 0 | | 0 | BG-3.0 | GENERAL B | COMMERC | 462 | | PLEASANT ST | |
| 8 | | 0 | BG-3.0 | GENERAL B | BUSINESS US | 470 | | PLEASANT ST | |
| 8 | | 195 | BL-1.0 | LIMITED B | BUSINESS USE | 425 | | PLEASANT ST | |
| 8 | | 195 | BL-1.0 | LIMITED B | BUSINESS USE | 425 | | PLEASANT ST | |
| 8 | | 195 | BL-1.0 | LIMITED B | BUSINESS USE | 425 | | PLEASANT ST | |
| 1 | | 0 | BL-1.0 | LIMITED B | RETAIL STO | 453 | | PLEASANT ST | |
| 1 | | 0 | BL-1.0 | LIMITED B | RETAIL STO | 453 | | PLEASANT ST | |
| D | | 0 | BG-2.0 | GENERAL B | SINGLE FAM | 311 | | MOUNTAIN ST EAST | |
| A | | 0 | RL-7 | SINGLE-TW | TWO FAMI | 101 | | OSCEOLA AVE | |
| 9 | | 0 | RL-7 | SINGLE-TW | SINGLE FAM | 162 | | UNCATENA AVE | |
| 2 | | 0 | RS-7 | SINGLE FAM | SINGLE FAM | 1 | | ONTARIO ST | |
| 6 | | 0 | RL-7 | SINGLE-TW | SINGLE FAM | 79 | | OSCEOLA AVE | |
| 4 | | 0 | RS-7 | SINGLE FAM | SINGLE FAM | 17 | | BAY STATE RD | |
| 8 | | 0 | RL-7 | SINGLE-TW | SINGLE FAM | 274 | | SAINT NICHOLAS AVE | |
| A | | 0 | RL-7 | SINGLE-TW | SINGLE FAM | 276 | | SAINT NICHOLAS AVE | |
| 3 | | 0 | RS-7 | SINGLE FAM | SINGLE FAM | 15 | | BAY STATE RD | |
| 5 | | 0 | RL-7 | SINGLE-TW | SINGLE FAM | 152 | | UNCATENA AVE | |
| 6 | | 0 | RL-7 | SINGLE-TW | SINGLE FAM | 272 | | SAINT NICHOLAS AVE | |
| B | | 0 | RL-7 | SINGLE-TW | SINGLE FAM | 160 | | UNCATENA AVE | |
| 5 | | 0 | RL-7 | SINGLE-TW | SINGLE FAM | 176 | | UNCATENA AVE | |
| 0 | | 0 | RL-7 | SINGLE-TW | SINGLE FAM | 107 | | OSCEOLA AVE | |
| 6 | | 0 | RL-7 | SINGLE-TW | SINGLE FAM | 153 | | UNCATENA AVE | |
| 3 | | 0 | RL-7 | SINGLE-TW | SINGLE FAM | 150 | | UNCATENA AVE | |
| 9 | | 0 | RL-7 | SINGLE-TW | SINGLE FAM | 158 | | UNCATENA AVE | |
| 8 | | 0 | RL-7 | SINGLE-TW | SINGLE FAM | 75 | | OSCEOLA AVE | |
| 1 | | 0 | RL-7 | SINGLE-TW | SINGLE FAM | 91 | | OSCEOLA AVE | |
| 3 | | 0 | RL-7 | SINGLE-TW | SINGLE FAM | 87 | | OSCEOLA AVE | |
| 1 | | 0 | RS-7 | SINGLE FAM | SINGLE FAM | 11 | | BAY STATE RD | |
| 8 | | 0 | RL-7 | SINGLE-TW | SINGLE FAM | 151 | | UNCATENA AVE | |

| | | | | | | | | |
|---|--|---|------|------------|------------|-----|--|--------------------|
| 2 | | 0 | RS-7 | SINGLE FAM | SINGLE FAM | 13 | | BAY STATE RD |
| 8 | | 0 | RL-7 | SINGLE-TW | SINGLE FAM | 156 | | UNCATENA AVE |
| 7 | | 0 | RS-7 | SINGLE FAM | TWO FAMI | 3 | | BAY STATE RD |
| 5 | | 0 | RL-7 | SINGLE-TW | SINGLE FAM | 270 | | SAINT NICHOLAS AVE |
| 5 | | 0 | RL-7 | SINGLE-TW | SINGLE FAM | 83 | | OSCEOLA AVE |
| 4 | | 0 | RL-7 | SINGLE-TW | SINGLE FAM | 268 | | SAINT NICHOLAS AVE |
| 8 | | 0 | RS-7 | SINGLE FAM | SINGLE FAM | 55 | | CLARK ST |
| 5 | | 0 | RS-7 | SINGLE FAM | SINGLE FAM | 19 | | BAY STATE RD |
| 1 | | 0 | RL-7 | SINGLE-TW | SINGLE FAM | 159 | | UNCATENA AVE |
| 7 | | 0 | RL-7 | SINGLE-TW | SINGLE FAM | 154 | | UNCATENA AVE |
| 9 | | 0 | RL-7 | SINGLE-TW | SINGLE FAM | 278 | | SAINT NICHOLAS AVE |
| 7 | | 0 | RS-7 | SINGLE FAM | SINGLE FAM | 14 | | LONGMEADOW AVE |
| 3 | | 0 | RL-7 | SINGLE-TW | SINGLE FAM | 103 | | OSCEOLA AVE |
| 6 | | 0 | RS-7 | SINGLE FAM | SINGLE FAM | 4 | | WAHNITA RD |
| 6 | | 0 | RS-7 | SINGLE FAM | SINGLE FAM | 12 | | LONGMEADOW AVE |
| 5 | | 0 | RS-7 | SINGLE FAM | SINGLE FAM | 2 | | WAHNITA RD |
| 6 | | 0 | RS-7 | SINGLE FAM | TWO FAMI | 1 | | BAY STATE RD |
| 6 | | 0 | RS-7 | SINGLE FAM | TWO FAMI | 1 | | BAY STATE RD |
| 8 | | 0 | RS-7 | SINGLE FAM | TWO FAMI | 5 | | BAY STATE RD |
| 3 | | 0 | RL-7 | SINGLE-TW | SINGLE FAM | 5 | | POCASSET AVE |
| A | | 0 | RL-7 | SINGLE-TW | SINGLE FAM | 27 | | POCASSET AVE |
| 5 | | 0 | RS-7 | SINGLE FAM | SINGLE FAM | 10 | | LONGMEADOW AVE |
| 5 | | 0 | RS-7 | SINGLE FAM | SINGLE FAM | 67 | | CLARK ST |
| 3 | | 0 | RS-7 | SINGLE FAM | SINGLE FAM | 6 | | LONGMEADOW AVE |
| 1 | | 0 | RS-7 | SINGLE FAM | SINGLE FAM | 34 | | CLARK ST |
| 9 | | 0 | RS-7 | SINGLE FAM | SINGLE FAM | 10 | | WAHNITA RD |
| 3 | | 0 | RS-7 | SINGLE FAM | SINGLE FAM | 75 | | CLARK ST |
| 4 | | 0 | RL-7 | SINGLE-TW | SINGLE FAM | 3 | | POCASSET AVE |
| 4 | | 0 | RS-7 | SINGLE FAM | SINGLE FAM | 71 | | CLARK ST |
| A | | 0 | RS-7 | SINGLE FAM | SINGLE FAM | 167 | | CLARK ST |
| 7 | | 0 | RL-7 | SINGLE-TW | SINGLE FAM | 142 | | CLARK ST |
| 1 | | 0 | RS-7 | SINGLE FAM | SINGLE FAM | 14 | | WAHNITA RD |
| 6 | | 0 | RS-7 | SINGLE FAM | SINGLE FAM | 77 | | UNCATENA AVE |
| B | | 0 | RS-7 | SINGLE FAM | SINGLE FAM | 79 | | UNCATENA AVE |

| | | | | | | | | | |
|---|-------|---|-------|------------|------------|-----|--|--------------------|----|
| A | | 0 | RS-7 | SINGLE FAM | SINGLE FAM | 175 | | CLARK ST | |
| 0 | | 0 | RS-7 | SINGLE FAM | SINGLE FAM | 144 | | SAINT NICHOLAS AVE | |
| 4 | | 0 | RS-7 | SINGLE FAM | SINGLE FAM | 126 | | SAINT NICHOLAS AVE | |
| 4 | | 0 | RS-7 | SINGLE FAM | SINGLE FAM | 7 | | BRANDON RD | |
| 3 | | 0 | RS-7 | SINGLE FAM | SINGLE FAM | 8 | | EUNICE AVE | |
| 5 | | 0 | RS-7 | SINGLE FAM | SINGLE FAM | 75 | | UNCATENA AVE | |
| B | | 0 | RS-7 | SINGLE FAM | SINGLE FAM | 131 | | SAINT NICHOLAS AVE | |
| 3 | | 0 | RS-7 | SINGLE FAM | SINGLE FAM | 125 | | SAINT NICHOLAS AVE | |
| 3 | | 0 | RS-7 | SINGLE FAM | SINGLE FAM | 132 | | SAINT NICHOLAS AVE | |
| 6 | | 0 | RS-7 | SINGLE FAM | SINGLE FAM | 191 | | CLARK ST | |
| 0 | | 0 | RS-7 | SINGLE FAM | SINGLE FAM | 19 | | ONEIDA AVE | |
| 8 | | 0 | RS-7 | SINGLE FAM | SINGLE FAM | 195 | | CLARK ST | |
| 1 | 02015 | 0 | RL-7 | SINGLE-TW | CONDOMI | 29 | | POCASSET | 29 |
| 1 | 02015 | 0 | RL-7 | SINGLE-TW | CONDOMI | 29 | | POCASSET | 29 |
| 7 | | 0 | RS-7 | SINGLE FAM | SINGLE FAM | 116 | | SAINT NICHOLAS AVE | |
| 9 | | 0 | RS-7 | SINGLE FAM | SINGLE FAM | 49 | | CLARK ST | |
| 4 | | 0 | RS-7 | SINGLE FAM | SINGLE FAM | 10 | | EUNICE AVE | |
| 3 | | 0 | RS-7 | SINGLE FAM | SINGLE FAM | 53 | | GARRISON AVE | |
| 6 | | 0 | RS-7 | SINGLE FAM | SINGLE FAM | 34 | | GOVERNORS ST | |
| 6 | | 0 | RS-7 | SINGLE FAM | SINGLE FAM | 52 | | ONEIDA AVE | |
| 5 | | 0 | RS-7 | SINGLE FAM | SINGLE FAM | 57 | | GARRISON AVE | |
| 4 | | 0 | RS-7 | SINGLE FAM | SINGLE FAM | 54 | | ONEIDA AVE | |
| 9 | | 0 | RS-7 | SINGLE FAM | SINGLE FAM | 61 | | ONEIDA AVE | |
| 0 | | 0 | RS-7 | SINGLE FAM | SINGLE FAM | 63 | | GARRISON AVE | |
| 5 | | 0 | RS-7 | SINGLE FAM | SINGLE FAM | 5 | | SAINT NICHOLAS AVE | |
| 2 | | 0 | RS-7 | SINGLE FAM | SINGLE FAM | 65 | | ONEIDA AVE | |
| 9 | | 0 | RS-7 | SINGLE FAM | SINGLE FAM | 64 | | ONEIDA AVE | |
| 2 | | 0 | RS-7 | SINGLE FAM | SINGLE FAM | 65 | | GARRISON AVE | |
| 3 | | 0 | RS-7 | SINGLE FAM | TWO FAMI | 114 | | QUINAPOXET LN | |
| 6 | | 0 | RS-7 | SINGLE FAM | SINGLE FAM | 130 | | QUINAPOXET LN | |
| 6 | | 0 | RS-7 | SINGLE FAM | SINGLE FAM | 14 | | WAYCROSS ST | |
| 6 | | 0 | RS-10 | SINGLE FAM | SINGLE FAM | 28 | | HOLDEN ST | |
| A | | 0 | RS-10 | SINGLE FAM | SINGLE FAM | 30 | | HOLDEN ST | |
| A | | 0 | RS-10 | SINGLE FAM | SINGLE FAM | 44 | | HOLDEN ST | |

| | | | | | | | | |
|---|--|---|-------|----------------------|------------|-----|--|------------------|
| R | | 0 | RS-7 | SINGLE FAM | THREE FAM | 68 | | HOLDEN ST |
| R | | 0 | RS-7 | SINGLE FAM | THREE FAM | 68 | | HOLDEN ST |
| 3 | | 0 | RS-10 | SINGLE FAM | SINGLE FAM | 36 | | HOLDEN ST |
| 1 | | 0 | RS-10 | SINGLE FAM | SINGLE FAM | 50 | | HOLDEN ST |
| 4 | | 0 | RS-10 | SINGLE FAM | SINGLE FAM | 34 | | HOLDEN ST |
| 3 | | 0 | RS-7 | SINGLE FAM | SINGLE FAM | 58 | | HOLDEN ST |
| A | | 0 | RS-10 | SINGLE FAM | SINGLE FAM | 8 | | PICKWICK CIR |
| 9 | | 0 | RS-10 | SINGLE FAM | SINGLE FAM | 42 | | HOLDEN ST |
| 5 | | 0 | RS-10 | SINGLE FAM | SINGLE FAM | 52 | | HOLDEN ST |
| 1 | | 0 | RS-7 | SINGLE FAM | SINGLE FAM | 60 | | HOLDEN ST |
| 8 | | 0 | RS-7 | SINGLE FAM | SINGLE FAM | 76 | | HOLDEN ST |
| 6 | | 0 | RS-7 | SINGLE FAM | SINGLE FAM | 9 | | SHOREHAM ST |
| 2 | | 0 | RS-7 | SINGLE FAM | SINGLE FAM | 66 | | HOLDEN ST |
| B | | 0 | RS-7 | SINGLE FAMILY RESIDE | | 84 | | HOLDEN ST |
| A | | 0 | RS-7 | SINGLE FAM | COMMUNI | 110 | | SHORE DR |
| 2 | | 0 | RS-10 | SINGLE FAM | SINGLE FAM | 5 | | PICKWICK CIR |
| 0 | | 2 | RS-7 | SINGLE FAM | TWO FAMI | 21 | | INDIAN LAKE PKWY |
| C | | 1 | RS-7 | SINGLE FAM | SINGLE FAM | 510 | | GROVE ST |
| 1 | | 1 | RS-7 | SINGLE FAM | SINGLE FAM | 522 | | GROVE ST |
| A | | 1 | RS-7 | SINGLE FAM | SINGLE FAM | 512 | | GROVE ST |
| B | | 1 | RS-7 | SINGLE FAM | SINGLE FAM | 516 | | GROVE ST |
| 2 | | 1 | RS-7 | SINGLE FAM | SINGLE FAM | 524 | | GROVE ST |
| 3 | | 2 | RS-7 | SINGLE FAM | TWO FAMI | 528 | | GROVE ST |
| 6 | | 2 | RS-7 | SINGLE FAM | TWO FAMI | 31 | | INDIAN LAKE PKWY |
| 7 | | 1 | RS-7 | SINGLE FAM | SINGLE FAM | 7 | | INDIAN LAKE PKWY |
| 4 | | 1 | RS-7 | SINGLE FAM | SINGLE FAM | 532 | | GROVE ST |
| 5 | | 1 | RS-7 | SINGLE FAM | SINGLE FAM | 534 | | GROVE ST |
| 2 | | 1 | RS-7 | SINGLE FAM | SINGLE FAM | 17 | | INDIAN LAKE PKWY |
| 6 | | 1 | RS-7 | SINGLE FAM | SINGLE FAM | 9 | | INDIAN LAKE PKWY |
| 5 | | 2 | RS-7 | SINGLE FAM | TWO FAMI | 11 | | INDIAN LAKE PKWY |
| 7 | | 1 | RS-7 | SINGLE FAM | SINGLE FAM | 540 | | GROVE ST |
| 6 | | 2 | RS-7 | SINGLE FAM | TWO FAMI | 538 | | GROVE ST |
| 1 | | 2 | RS-7 | SINGLE FAM | TWO FAMI | 19 | | INDIAN LAKE PKWY |
| 8 | | 0 | RS-10 | SINGLE FAM | SINGLE FAM | 2 | | NORTH POND RD |

| | | | | | | | | |
|---|--|---|-------|----------------------|------------|-----|--|---------------|
| 7 | | 0 | RS-10 | SINGLE FAM | SINGLE FAM | 4 | | NORTH POND RD |
| B | | 0 | RS-7 | SINGLE FAM | DEVELOPA | 16 | | WAYCROSS ST |
| 9 | | 0 | RS-7 | SINGLE FAM | SINGLE FAM | 8 | | DIANA ST |
| 2 | | 0 | RS-7 | SINGLE FAM | SINGLE FAM | 10 | | WAYCROSS ST |
| A | | 0 | RS-7 | SINGLE FAM | SINGLE FAM | 28 | | HAPGOOD RD |
| 1 | | 0 | RS-7 | SINGLE FAM | SINGLE FAM | 5 | | WAYCROSS ST |
| R | | 0 | RS-10 | SINGLE FAM | SINGLE FAM | 6 | | NORTH POND RD |
| 3 | | 0 | RS-7 | SINGLE FAM | SINGLE FAM | 8 | | BARNSTABLE RD |
| 7 | | 0 | RS-7 | SINGLE FAM | SINGLE FAM | 12 | | WAYCROSS ST |
| A | | 0 | RS-7 | SINGLE FAM | SINGLE FAM | 573 | | GROVE ST |
| 5 | | 0 | RS-7 | SINGLE FAM | SINGLE FAM | 40 | | HAPGOOD RD |
| 8 | | 0 | RS-7 | SINGLE FAM | SINGLE FAM | 10 | | DIANA ST |
| 6 | | 0 | RS-7 | SINGLE FAM | SINGLE FAM | 5 | | GAYLORD ST |
| 5 | | 0 | RS-10 | SINGLE FAM | SINGLE FAM | 16 | | HOLDEN ST |
| 7 | | 0 | RS-7 | SINGLE FAM | SINGLE FAM | 38 | | HAPGOOD RD |
| 9 | | 0 | RS-7 | SINGLE FAM | SINGLE FAM | 18 | | HAPGOOD RD |
| A | | 0 | RS-7 | SINGLE FAM | SINGLE FAM | 16 | | HAPGOOD RD |
| 4 | | 0 | RS-7 | SINGLE FAM | SINGLE FAM | 9 | | GAYLORD ST |
| 2 | | 0 | RS-10 | SINGLE FAM | SINGLE FAM | 20 | | HOLDEN ST |
| 1 | | 0 | RS-10 | SINGLE FAM | SINGLE FAM | 24 | | HOLDEN ST |
| A | | 0 | RS-7 | SINGLE FAM | SINGLE FAM | 15 | | WAYCROSS ST |
| B | | 0 | RS-7 | SINGLE FAM | SINGLE FAM | 12 | | HAPGOOD RD |
| 3 | | 0 | RS-7 | SINGLE FAM | SINGLE FAM | 603 | | GROVE ST |
| 4 | | 0 | RS-7 | SINGLE FAM | SINGLE FAM | 14 | | HAPGOOD RD |
| 7 | | 0 | RS-10 | SINGLE FAM | SINGLE FAM | 26 | | HOLDEN ST |
| D | | 0 | RS-7 | SINGLE FAM | SINGLE FAM | 581 | | GROVE ST |
| 2 | | 0 | RS-7 | SINGLE FAM | SINGLE FAM | 8 | | HAPGOOD RD |
| 5 | | 0 | RS-10 | SINGLE FAM | MULTIPLE | 30 | | HOLDEN ST |
| R | | 0 | RS-7 | SINGLE FAM | SINGLE FAM | 609 | | GROVE ST |
| 6 | | 0 | RS-7 | SINGLE FAM | SINGLE FAM | 30 | | HAPGOOD RD |
| D | | 0 | RS-7 | SINGLE FAM | SINGLE FAM | 15 | | NELSON PL |
| A | | 0 | RS-7 | SINGLE FAM | SINGLE FAM | 11 | | NELSON PL |
| 5 | | 0 | RS-10 | SINGLE FAMILY RESIDE | | 578 | | GROVE ST |
| 9 | | 0 | RS-10 | SINGLE FAMILY RESIDE | | 9 | | NELSON PL |

| | | | | | | | | | |
|---|-------|---|------|------------|-------------|-----|---|------------------|---|
| 0 | | 0 | RS-7 | SINGLE FAM | DEVELOPA | 6 | | DIANA ST | |
| 4 | | 0 | RS-7 | SINGLE FAM | DEVELOPA | 2 | | BARNSTABLE RD | |
| 0 | | 1 | RS-7 | SINGLE FAM | SINGLE FAM | 1 | | INDIAN LAKE PKWY | |
| | | | | | | | | | |
| | | | | | | | | | |
| | | | | | | | | | |
| 7 | | 2 | RG-5 | GENERAL R | TWO FAMI | 47 | | SHELBY ST | |
| 7 | | 2 | RG-5 | GENERAL R | TWO FAMI | 47 | | SHELBY ST | |
| 1 | | 3 | RG-5 | GENERAL R | THREE FAM | 43 | | SHELBY ST | |
| 1 | | 3 | RG-5 | GENERAL R | THREE FAM | 43 | | SHELBY ST | |
| 1 | 02158 | 1 | RG-5 | GENERAL R | CONDOMI | 39 | | SHELBY ST | 1 |
| 0 | | 3 | RG-5 | GENERAL R | THREE FAM | 35 | | SHELBY ST | |
| 2 | | 3 | RG-5 | GENERAL R | THREE FAM | 33 | | SHELBY ST | |
| 4 | | 3 | RG-5 | GENERAL R | THREE FAM | 31 | | SHELBY ST | |
| 3 | | 1 | RG-5 | GENERAL R | SINGLE FAM | 2 | | SHELBY PL | |
| 5 | | 0 | RG-5 | GENERAL | RESIDENTIAL | 57 | | LAUREL ST | |
| 1 | | 2 | RG-5 | GENERAL R | TWO FAMI | 4 | | SHELBY PL | |
| 5 | | 0 | RG-5 | GENERAL | RESIDENTIAL | 63 | | LAUREL ST | |
| 8 | | 0 | RL-7 | SINGLE-TW | SINGLE FAM | 109 | | OSCEOLA AVE | |
| 3 | | 0 | RL-7 | SINGLE-TW | TWO FAMI | 174 | | UNCATENA AVE | |
| 2 | | 0 | RL-7 | SINGLE-TW | TWO FAMI | 105 | | OSCEOLA AVE | |
| 2 | | 0 | RL-7 | SINGLE-TW | SINGLE FAM | 166 | | UNCATENA AVE | |
| 0 | | 0 | RL-7 | SINGLE-TW | SINGLE FAM | 164 | | UNCATENA AVE | |
| 3 | | 0 | RS-7 | SINGLE FAM | SINGLE FAM | 16 | | WAHNITA RD | |
| 2 | | 0 | RS-7 | SINGLE FAM | SINGLE FAM | 37 | | CLARK ST | |
| A | | 0 | RL-7 | SINGLE-TW | UNDEVELO | 107 | A | OSCEOLA AVE | |
| 9 | | 1 | RS-7 | SINGLE FAM | SINGLE FAM | 23 | | INDIAN LAKE PKWY | |
| A | | 0 | RS-7 | SINGLE FAM | TWO FAMI | 26 | | HAPGOOD RD | |
| 7 | | 0 | RS-7 | SINGLE FAM | SINGLE FAM | 14 | | SHOREHAM ST | |
| 6 | | 0 | RS-7 | SINGLE FAM | SINGLE FAM | 12 | | SHOREHAM ST | |
| 2 | | 0 | RS-7 | SINGLE FAM | SINGLE FAM | 62 | | HOLDEN ST | |
| A | | 2 | RG-5 | GENERAL R | TWO FAMI | 3 | | NORMAL ST | |
| A | | 3 | RG-5 | GENERAL R | THREE FAM | 1 | | NORMAL ST | |

| | | | | | | | |
|----|-------|---|--------|-----------------------|-----|--|--------------|
| 3 | | 0 | RG-5 | GENERAL RESIDENTIAL | 80 | | PROSPECT ST |
| 8 | | 2 | RG-5 | GENERAL R TWO FAMI | 65 | | LAUREL ST |
| 5 | | 0 | RG-5 | GENERAL RESIDENTIAL | 84 | | PROSPECT ST |
| 1A | | 0 | RG-5 | GENERAL RESIDENTIAL | 69 | | LAUREL ST |
| 9 | | 0 | RG-5 | GENERAL RESIDENTIAL | 74 | | EASTERN AVE |
| 7 | | 3 | RG-5 | GENERAL R THREE FAM | 26 | | KINGSBURY ST |
| 8 | | 1 | RG-5 | GENERAL R SINGLE FAM | 21 | | RUSSELL ST |
| 0 | | 3 | RG-5 | GENERAL R THREE FAM | 182 | | AUSTIN ST |
| 0 | | 3 | RG-5 | GENERAL R THREE FAM | 182 | | AUSTIN ST |
| 2 | | 2 | RG-5 | GENERAL R TWO FAMI | 41 | | BELLEVUE ST |
| 8 | | 3 | RG-5 | GENERAL R THREE FAM | 7 | | RUSSELL ST |
| 1 | 02247 | 1 | RG-5 | GENERAL R CONDOMINIUM | 7 | | WINSLOW ST 1 |
| 1 | 02247 | 1 | RG-5 | GENERAL R CONDOMINIUM | 7 | | WINSLOW ST 1 |
| .1 | | 2 | RG-5 | GENERAL R TWO FAMI | 10 | | WINSLOW ST |
| A | | 3 | BG-3.0 | GENERAL B THREE FAM | 155 | | CHANDLER ST |
| .1 | | 3 | BG-3.0 | GENERAL B THREE FAM | 157 | | CHANDLER ST |
| A | | 2 | RG-5 | GENERAL R TWO FAMI | 22 | | WINSLOW ST |
| C | | 0 | BG-3.0 | GENERAL B OFFICE BUI | 153 | | CHANDLER ST |
| C | | 0 | BG-3.0 | GENERAL B OFFICE BUI | 153 | | CHANDLER ST |
| 0 | | 1 | RG-5 | GENERAL R SINGLE FAM | 8 | | WINSLOW ST |
| 6 | | 3 | RG-5 | GENERAL R THREE FAM | 27 | | RUSSELL ST |
| .1 | | 3 | RG-5 | GENERAL R THREE FAM | 37 | | BELLEVUE ST |
| .1 | | 3 | RG-5 | GENERAL R THREE FAM | 37 | | BELLEVUE ST |
| 5 | | 6 | RG-5 | GENERAL R 4 TO 8 UNI | 31 | | RUSSELL ST |
| 3 | | 3 | RG-5 | GENERAL R THREE FAM | 15 | | WINSLOW ST |
| 4 | | 3 | RG-5 | GENERAL R THREE FAM | 20 | | WINSLOW ST |
| R | | 5 | RG-5 | GENERAL R THREE FAM | 18 | | WINSLOW ST |
| R | | 5 | RG-5 | GENERAL R THREE FAM | 18 | | WINSLOW ST |
| 2 | | 3 | RG-5 | GENERAL R THREE FAM | 11 | | RUSSELL ST |
| 6 | | 2 | RG-5 | GENERAL R TWO FAMI | 5 | | WINSLOW ST |
| 4 | | 3 | RG-5 | GENERAL R THREE FAM | 33 | | RUSSELL ST |
| 9 | | 2 | RG-5 | GENERAL R TWO FAMI | 6 | | WINSLOW ST |
| 0 | | 3 | RG-5 | GENERAL R THREE FAM | 13 | | WINSLOW ST |
| 9 | | 2 | BG-3.0 | GENERAL B TWO FAMI | 4 | | WINSLOW ST |

| | | | | | | | |
|---|--|---|--------|----------------------|-----|--|-------------|
| 0 | | 0 | RG-5 | GENERAL R DEVELOPA | 33 | | BELLEVUE ST |
| 2 | | 0 | BG-3.0 | GENERAL BUSINESS US | 370 | | PLEASANT ST |
| 8 | | 3 | RG-5 | GENERAL R THREE FAM | 29 | | BELLEVUE ST |
| 1 | | 3 | RG-5 | GENERAL R THREE FAM | 178 | | AUSTIN ST |
| 1 | | 4 | RG-5 | GENERAL R 4 TO 8 UNI | 15 | | RUSSELL ST |
| 3 | | 3 | RG-5 | GENERAL R THREE FAM | 3 | | BELLEVUE ST |
| 5 | | 3 | RG-5 | GENERAL R THREE FAM | 174 | | AUSTIN ST |
| 5 | | 3 | RG-5 | GENERAL R THREE FAM | 174 | | AUSTIN ST |
| 3 | | 2 | RG-5 | GENERAL R TWO FAMI | 188 | | AUSTIN ST |
| 2 | | 0 | BG-3.0 | GENERAL B RETAIL STO | 408 | | PLEASANT ST |
| R | | 4 | BG-3.0 | GENERAL B THREE FAM | 418 | | PLEASANT ST |
| R | | 4 | BG-3.0 | GENERAL B THREE FAM | 418 | | PLEASANT ST |
| R | | 4 | BG-3.0 | GENERAL B THREE FAM | 418 | | PLEASANT ST |
| 7 | | 6 | RG-5 | GENERAL R 4 TO 8 UNI | 170 | | AUSTIN ST |
| 9 | | 5 | RG-5 | GENERAL R 4 TO 8 UNI | 11 | | WINSLOW ST |
| 9 | | 5 | RG-5 | GENERAL R 4 TO 8 UNI | 11 | | WINSLOW ST |
| 9 | | 4 | RG-5 | GENERAL R 4 TO 8 UNI | 1 | | RUSSELL ST |
| 4 | | 0 | RG-5 | GENERAL R 4 TO 8 UNI | 16 | | WINSLOW ST |
| 4 | | 0 | RG-5 | GENERAL R 4 TO 8 UNI | 16 | | WINSLOW ST |
| 5 | | 2 | RG-5 | GENERAL R TWO FAMI | 186 | | AUSTIN ST |
| 1 | | 3 | RG-5 | GENERAL R THREE FAM | 17 | | RUSSELL ST |
| 8 | | 3 | RG-5 | GENERAL R THREE FAM | 21 | | LARCH ST |
| 7 | | 3 | RG-5 | GENERAL R THREE FAM | 19 | | LARCH ST |
| 7 | | 4 | RG-5 | GENERAL R 4 TO 8 UNI | 25 | | BELLEVUE ST |
| 3 | | 2 | RG-5 | GENERAL R TWO FAMI | 14 | | WINSLOW ST |
| 6 | | 0 | RG-5 | GENERAL R 4 TO 8 UNI | 19 | | BELLEVUE ST |
| 6 | | 0 | RG-5 | GENERAL R 4 TO 8 UNI | 19 | | BELLEVUE ST |
| 2 | | 2 | RG-5 | GENERAL R TWO FAMI | 12 | | WINSLOW ST |
| 3 | | 0 | RG-5 | GENERAL RESIDENTIAL | 37 | | RUSSELL ST |
| 7 | | 0 | BG-3.0 | GENERAL BUSINESS US | 374 | | PLEASANT ST |
| 8 | | 0 | BG-3.0 | GENERAL BUSINESS US | 372 | | PLEASANT ST |
| A | | 0 | BG-3.0 | GENERAL BUSINESS US | 4 | | QUEEN ST |
| 6 | | 0 | RG-5 | GENERAL R DEVELOPA | 184 | | AUSTIN ST |
| 7 | | 0 | BG-3.0 | GENERAL BUSINESS US | 6 | | QUEEN ST |

| | | | | | | | | | |
|---|--|---|--------|------------|------------|-----|--|---------------|--|
| 6 | | 0 | RS-7 | SINGLE FAM | SINGLE FAM | 14 | | DIANA ST | |
| R | | 0 | RS-10 | SINGLE FAM | SINGLE FAM | 1 | | NORTH POND RD | |
| R | | 0 | RS-10 | SINGLE FAM | SINGLE FAM | 5 | | NORTH POND RD | |
| 0 | | 0 | RS-7 | SINGLE FAM | SINGLE FAM | 7 | | WAYCROSS ST | |
| 6 | | 0 | RS-10 | SINGLE FAM | SINGLE FAM | 3 | | NORTH POND RD | |
| 7 | | 0 | RS-7 | SINGLE FAM | SINGLE FAM | 12 | | DIANA ST | |
| 4 | | 0 | RS-10 | SINGLE FAM | SINGLE FAM | 18 | | HOLDEN ST | |
| 8 | | 0 | RS-7 | SINGLE FAM | SINGLE FAM | 11 | | WAYCROSS ST | |
| 5 | | 0 | RS-7 | SINGLE FAM | SINGLE FAM | 7 | | GAYLORD ST | |
| R | | 0 | RS-7 | SINGLE FAM | SINGLE FAM | 577 | | GROVE ST | |
| C | | 0 | RS-7 | SINGLE FAM | SINGLE FAM | 579 | | GROVE ST | |
| 4 | | 0 | RS-7 | SINGLE FAM | TWO FAMI | 56 | | HOLDEN ST | |
| 1 | | 0 | RS-10 | SINGLE FAM | SINGLE FAM | 46 | | HOLDEN ST | |
| 5 | | 0 | RS-7 | SINGLE FAM | SINGLE FAM | 7 | | SHOREHAM ST | |
| 0 | | 3 | RG-5 | GENERAL B | THREE FAM | 32 | | HERMITAGE LN | |
| 5 | | 3 | BG-3.0 | GENERAL B | THREE FAM | 20 | | BELLEVUE ST | |
| 5 | | 3 | BG-3.0 | GENERAL B | THREE FAM | 20 | | BELLEVUE ST | |
| 0 | | 1 | BG-3.0 | GENERAL B | SINGLE FAM | 196 | | AUSTIN ST | |
| 0 | | 3 | BG-3.0 | GENERAL B | THREE FAM | 16 | | BELLEVUE ST | |
| 1 | | 3 | BG-3.0 | GENERAL B | THREE FAM | 44 | | BELLEVUE ST | |
| A | | 1 | BG-3.0 | GENERAL B | COMMERC | 8 | | MASON ST | |
| A | | 1 | BG-3.0 | GENERAL B | COMMERC | 8 | | MASON ST | |
| 6 | | 1 | BG-3.0 | GENERAL B | SINGLE FAM | 12 | | BELLEVUE ST | |
| 9 | | 0 | BG-3.0 | GENERAL B | COMMERC | 13 | | DEWEY ST | |
| 9 | | 2 | BG-3.0 | GENERAL B | TWO FAMI | 17 | | MASON ST | |
| 1 | | 1 | BG-3.0 | GENERAL B | SINGLE FAM | 20 | | MASON ST | |
| 1 | | 1 | BG-3.0 | GENERAL B | SINGLE FAM | 20 | | MASON ST | |
| 6 | | 1 | BG-3.0 | GENERAL B | COMMERC | 7 | | DEWEY ST | |
| 6 | | 1 | BG-3.0 | GENERAL B | COMMERC | 7 | | DEWEY ST | |
| 4 | | 5 | BG-3.0 | GENERAL B | 4 TO 8 UNI | 10 | | BELLEVUE ST | |
| 2 | | 2 | BG-3.0 | GENERAL B | TWO FAMI | 15 | | MASON ST | |
| 0 | | 3 | BG-3.0 | GENERAL B | THREE FAM | 210 | | AUSTIN ST | |
| 0 | | 3 | BG-3.0 | GENERAL B | THREE FAM | 210 | | AUSTIN ST | |
| 4 | | 3 | BG-3.0 | GENERAL B | THREE FAM | 1 | | MASON ST | |

| | | | | | | | | |
|---|--|---|--------|------------|-------------|-----|--|--------------|
| 1 | | 0 | BG-3.0 | GENERAL B | RESTAURA | 211 | | CHANDLER ST |
| 1 | | 0 | BG-3.0 | GENERAL B | RESTAURA | 211 | | CHANDLER ST |
| 4 | | 1 | BG-3.0 | GENERAL B | SINGLE FAM | 18 | | MASON ST |
| 2 | | 3 | BG-3.0 | GENERAL B | THREE FAM | 38 | | BELLEVUE ST |
| 9 | | 3 | BG-3.0 | GENERAL B | THREE FAM | 214 | | AUSTIN ST |
| 9 | | 3 | BG-3.0 | GENERAL B | THREE FAM | 2 | | MASON ST |
| 7 | | 0 | BG-3.0 | GENERAL B | OFFICE BUI | 432 | | PLEASANT ST |
| 7 | | 3 | BG-3.0 | GENERAL B | THREE FAM | 454 | | PLEASANT ST |
| 5 | | 4 | BG-3.0 | GENERAL B | 4 TO 8 UNI | 48 | | BELLEVUE ST |
| 5 | | 4 | BG-3.0 | GENERAL B | 4 TO 8 UNI | 48 | | BELLEVUE ST |
| C | | 0 | BG-3.0 | GENERAL B | RETAIL STO | 438 | | PLEASANT ST |
| 5 | | 0 | BG-3.0 | GENERAL B | AUTOMOT | 16 | | MASON ST |
| 3 | | 3 | RG-5 | GENERAL R | THREE FAM | 1 | | PLEASANT TER |
| 5 | | 0 | BG-3.0 | GENERAL B | MEDICAL C | 488 | | PLEASANT ST |
| 2 | | 0 | RG-5 | GENERAL R | RESIDENTIAL | 55 | | RUSSELL ST |
| 1 | | 0 | BG-3.0 | GENERAL B | COMMERC | 208 | | AUSTIN ST |
| 5 | | 2 | RG-5 | GENERAL R | TWO FAMI | 6 | | RIEDL PL |
| 5 | | 0 | RG-5 | GENERAL R | 4 TO 8 UNI | 13 | | TOWNSEND ST |
| 5 | | 0 | RG-5 | GENERAL R | 4 TO 8 UNI | 13 | | TOWNSEND ST |
| 3 | | 3 | RG-5 | GENERAL R | THREE FAM | 25 | | TOWNSEND ST |
| 2 | | 3 | BG-3.0 | GENERAL B | THREE FAM | 29 | | DEWEY ST |
| 1 | | 3 | RG-5 | GENERAL R | THREE FAM | 57 | | RUSSELL ST |
| 6 | | 5 | BG-3.0 | GENERAL B | 4 TO 8 UNI | 14 | | MASON ST |
| 3 | | 3 | RG-5 | GENERAL R | THREE FAM | 61 | | TOWNSEND ST |
| 9 | | 3 | RG-5 | GENERAL R | THREE FAM | 31 | | TOWNSEND ST |
| A | | 3 | BG-3.0 | GENERAL B | THREE FAM | 25 | | DEWEY ST |
| 2 | | 2 | RG-5 | GENERAL R | TWO FAMI | 53 | | TOWNSEND ST |
| 4 | | 3 | RG-5 | GENERAL R | THREE FAM | 37 | | TOWNSEND ST |
| 4 | | 3 | RG-5 | GENERAL R | THREE FAM | 12 | | HUDSON ST |
| 4 | | 3 | RG-5 | GENERAL R | THREE FAM | 45 | | TOWNSEND ST |
| R | | 3 | BL-1.0 | LIMITED BU | TWO FAMI | 385 | | PLEASANT ST |
| R | | 3 | BL-1.0 | LIMITED BU | TWO FAMI | 385 | | PLEASANT ST |
| R | | 7 | BL-1.0 | LIMITED BU | 4 TO 8 UNI | 375 | | PLEASANT ST |
| R | | 7 | BL-1.0 | LIMITED BU | 4 TO 8 UNI | 375 | | PLEASANT ST |

| | | | | | | | | |
|---|--|---|--------|---------------------|------------|-----|--|------------------------|
| B | | 3 | RG-5 | GENERAL R | THREE FAM | 9 | | TOWNSEND ST |
| B | | 3 | RG-5 | GENERAL R | THREE FAM | 9 | | TOWNSEND ST |
| A | | 3 | RG-5 | GENERAL R | THREE FAM | 5 | | TOWNSEND ST |
| A | | 3 | RG-5 | GENERAL R | THREE FAM | 5 | | TOWNSEND ST |
| 5 | | 1 | RG-5 | GENERAL R | SINGLE FAM | 21 | | TOWNSEND ST |
| 7 | | 0 | BG-3.0 | GENERAL B | COMMERC | 12 | | MASON ST |
| 1 | | 6 | RG-5 | GENERAL R | 4 TO 8 UNI | 63 | | RUSSELL ST |
| 0 | | 1 | BL-1.0 | LIMITED BU | SINGLE FAM | 4 | | HUDSON ST |
| R | | 6 | BL-1.0 | LIMITED BU | 4 TO 8 UNI | 367 | | PLEASANT ST |
| R | | 6 | BL-1.0 | LIMITED BU | 4 TO 8 UNI | 367 | | PLEASANT ST |
| R | | 6 | BL-1.0 | LIMITED BU | 4 TO 8 UNI | 367 | | PLEASANT ST |
| A | | 1 | BG-3.0 | GENERAL B | SINGLE FAM | 26 | | BELLEVUE ST |
| 9 | | 3 | BG-3.0 | GENERAL B | THREE FAM | 24 | | BELLEVUE ST |
| 0 | | 3 | BL-1.0 | LIMITED BU | THREE FAM | 53 | | RUSSELL ST |
| 4 | | 2 | RG-5 | GENERAL R | TWO FAMI | 7 | | PLEASANT TER |
| 6 | | 1 | RG-5 | GENERAL R | SINGLE FAM | 4 | | RIEDL PL |
| 6 | | 2 | RG-5 | GENERAL R | TWO FAMI | 9 | | PLEASANT TER |
| 2 | | 2 | RG-5 | GENERAL R | TWO FAMI | 3 | | PLEASANT TER |
| 2 | | 0 | BG-3.0 | GENERAL B | SURFACE P | 206 | | AUSTIN ST |
| 2 | | 0 | BG-3.0 | GENERAL B | SURFACE P | 444 | | PLEASANT ST |
| 7 | | 0 | BL-1.0 | LIMITED BU | DEVELOPA | 6 | | HUDSON ST |
| 6 | | 0 | BG-3.0 | GENERAL B | COMMERC | 4 | | BELLEVUE ST |
| 8 | | 0 | BG-3.0 | GENERAL B | COMMERC | 198 | | AUSTIN ST |
| 1 | | 0 | BG-3.0 | GENERAL B | SURFACE P | 4 | | MASON ST |
| F | | 0 | RG-5 | GENERAL RESIDENTIAL | | 52 | | GREAT BROOK VALLEY AVE |
| F | | 0 | RG-5 | GENERAL RESIDENTIAL | | 52 | | GREAT BROOK VALLEY AVE |
| F | | 0 | RG-5 | GENERAL RESIDENTIAL | | 52 | | GREAT BROOK VALLEY AVE |
| F | | 0 | RG-5 | GENERAL RESIDENTIAL | | 52 | | GREAT BROOK VALLEY AVE |
| 6 | | 2 | RG-5 | GENERAL R | TWO FAMI | 37 | | SHELBY ST |
| 1 | | 3 | RG-5 | GENERAL R | THREE FAM | 39 | | KING ST |
| 5 | | 0 | RG-5 | GENERAL RESIDENTIAL | | 54 | | QUEEN ST |
| 1 | | 3 | RG-5 | GENERAL R | THREE FAM | 41 | | KING ST |
| 1 | | 4 | RG-5 | GENERAL R | 4 TO 8 UNI | 25 | | WOODLAND ST |
| 3 | | 3 | RG-5 | GENERAL R | THREE FAM | 21 | | WOODLAND ST |

| | | | | | | | | | |
|---|-------|---|------|-----------|------------|----|---|--------------|-------|
| 3 | | 3 | RG-5 | GENERAL R | THREE FAM | 21 | | WOODLAND ST | |
| 1 | 02081 | 1 | RG-5 | GENERAL R | CONDOMIN | 22 | | HOLLYWOOD | 1-Apr |
| 1 | 02081 | 1 | RG-5 | GENERAL R | CONDOMIN | 22 | | HOLLYWOOD | 1-Apr |
| 1 | 02081 | 1 | RG-5 | GENERAL R | CONDOMIN | 22 | | HOLLYWOOD | 1-Apr |
| 5 | | 3 | IN-H | HOSPITALS | THREE FAM | 40 | | KING ST | |
| 6 | | 3 | IN-H | HOSPITALS | THREE FAM | 38 | | KING ST | |
| 8 | | 1 | IN-H | HOSPITALS | SINGLE FAM | 50 | | KING ST | |
| 9 | | 3 | RG-5 | GENERAL R | THREE FAM | 20 | | HOLLYWOOD ST | |
| 7 | | 2 | RG-5 | GENERAL R | TWO FAMIL | 8 | | DECATUR ST | |
| 0 | | 3 | RG-5 | GENERAL R | THREE FAM | 16 | | DECATUR ST | |
| 0 | | 3 | RG-5 | GENERAL R | THREE FAM | 16 | | DECATUR ST | |
| 4 | | 2 | RG-5 | GENERAL R | TWO FAMIL | 49 | | PIEDMONT ST | |
| 6 | | 3 | RG-5 | GENERAL R | THREE FAM | 15 | | WOODLAND ST | |
| 3 | | 3 | RG-5 | GENERAL R | THREE FAM | 16 | | HOLLYWOOD ST | |
| 2 | | 4 | RG-5 | GENERAL R | MULTIPLE | 11 | | WOODLAND ST | |
| 2 | | 4 | RG-5 | GENERAL R | MULTIPLE | 11 | | WOODLAND ST | |
| 3 | | 2 | IN-H | HOSPITALS | TWO FAMIL | 42 | | KING ST | |
| 3 | | 2 | IN-H | HOSPITALS | TWO FAMIL | 42 | | KING ST | |
| 4 | | 3 | RG-5 | GENERAL R | THREE FAM | 47 | | KINGSBURY ST | |
| A | | 0 | IN-H | HOSPITALS | AND MEDI | 26 | | QUEEN ST | |
| B | | 1 | RG-5 | GENERAL R | SINGLE FAM | 33 | | QUEEN ST | |
| A | | 1 | RG-5 | GENERAL R | SINGLE FAM | 1 | | PAGE ST | |
| 3 | | 3 | RG-5 | GENERAL R | THREE FAM | 35 | | KING ST | |
| 5 | | 2 | IN-H | HOSPITALS | TWO FAMIL | 48 | | QUEEN ST | |
| 5 | | 2 | IN-H | HOSPITALS | TWO FAMIL | 48 | | QUEEN ST | |
| 1 | | 2 | IN-H | HOSPITALS | TWO FAMIL | 46 | | QUEEN ST | |
| A | | 1 | RG-5 | GENERAL R | SINGLE FAM | 33 | A | QUEEN ST | |
| 3 | | 1 | RG-5 | GENERAL R | SINGLE FAM | 21 | A | QUEEN ST | |
| 1 | | 4 | RG-5 | GENERAL R | 4 TO 8 UNI | 23 | | QUEEN ST | |
| 4 | | 1 | IN-H | HOSPITALS | SINGLE FAM | 36 | | KING ST | |
| 2 | | 1 | RG-5 | GENERAL R | SINGLE FAM | 19 | B | QUEEN ST | |
| 2 | | 3 | RG-5 | GENERAL R | THREE FAM | 37 | | KING ST | |
| 4 | | 1 | RG-5 | GENERAL R | SINGLE FAM | 21 | B | QUEEN ST | |
| 0 | | 2 | IN-H | HOSPITALS | TWO FAMIL | 46 | | KING ST | |

| | | | | | | | | |
|---|--|---|--------|-----------|-------------|-----|-----|--------------|
| 9 | | 3 | RG-5 | GENERAL R | THREE FAM | 37 | | JAIQUES AVE |
| 1 | | 1 | RG-5 | GENERAL R | SINGLE FAM | 19 | A | QUEEN ST |
| 6 | | 2 | RG-5 | GENERAL R | TWO FAMI | 51 | | KINGSBURY ST |
| 0 | | 4 | RG-5 | GENERAL R | 4 TO 8 UNI | 47 | | JAIQUES AVE |
| 5 | | 1 | RG-5 | GENERAL R | SINGLE FAM | 58 | | QUEEN ST |
| 5 | | 3 | RG-5 | GENERAL R | THREE FAM | 47 | | PIEDMONT ST |
| 5 | | 0 | MG-1.0 | GENERAL N | INDUSTRIA | 41 | | MASON ST |
| 7 | | 3 | IN-H | HOSPITALS | THREE FAM | 48 | | KING ST |
| 2 | | 0 | MG-1.0 | GENERAL N | AUTOMOT | 37 | | MASON ST |
| 4 | | 1 | RG-5 | GENERAL R | SINGLE FAM | 17 | | WINSLOW ST |
| 7 | | 0 | BG-3.0 | GENERAL B | RESTAURAI | 155 | A | CHANDLER ST |
| 6 | | 0 | BG-3.0 | GENERAL B | BUSINESS US | 169 | | CHANDLER ST |
| 3 | | 3 | BG-3.0 | GENERAL B | THREE FAM | 161 | | CHANDLER ST |
| 7 | | 3 | BG-3.0 | GENERAL B | THREE FAM | 171 | | CHANDLER ST |
| 4 | | 0 | BG-3.0 | GENERAL B | RETAIL STO | 165 | | CHANDLER ST |
| 4 | | 0 | BG-3.0 | GENERAL B | COMMERC | 199 | | CHANDLER ST |
| 9 | | 0 | BG-3.0 | GENERAL B | AUTOMOT | 177 | | CHANDLER ST |
| 2 | | 3 | BG-3.0 | GENERAL B | THREE FAM | 159 | | CHANDLER ST |
| 5 | | 4 | BG-3.0 | GENERAL B | 4 TO 8 UNI | 167 | | CHANDLER ST |
| 4 | | 2 | BG-3.0 | GENERAL B | TWO FAMI | 163 | | CHANDLER ST |
| R | | 1 | RG-5 | GENERAL R | SINGLE FAM | 172 | R | AUSTIN ST |
| B | | 2 | RG-5 | GENERAL R | TWO FAMI | 2 | | QUEEN ST |
| 5 | | 0 | RG-5 | GENERAL R | THREE FAM | 171 | | AUSTIN ST |
| 6 | | 3 | RG-5 | GENERAL R | THREE FAM | 173 | | AUSTIN ST |
| 7 | | 1 | RG-5 | GENERAL R | SINGLE FAM | 161 | 1/2 | AUSTIN ST |
| A | | 4 | RG-5 | GENERAL R | 4 TO 8 UNI | 163 | | AUSTIN ST |
| 5 | | 3 | RG-5 | GENERAL R | THREE FAM | 159 | | AUSTIN ST |
| 4 | | 2 | RG-5 | GENERAL R | TWO FAMI | 169 | | AUSTIN ST |
| 8 | | 1 | RG-5 | GENERAL R | SINGLE FAM | 167 | | AUSTIN ST |
| 6 | | 3 | RG-5 | GENERAL R | THREE FAM | 161 | | AUSTIN ST |
| A | | 3 | RG-5 | GENERAL R | THREE FAM | 165 | | AUSTIN ST |
| 9 | | 4 | BG-3.0 | GENERAL B | 4 TO 8 UNI | 179 | | AUSTIN ST |
| 9 | | 4 | BG-3.0 | GENERAL B | 4 TO 8 UNI | 179 | | AUSTIN ST |
| 0 | | 0 | BG-3.0 | GENERAL B | 4 TO 8 UNI | 183 | | AUSTIN ST |

| | | | | | | | | | |
|---|-------|---|--------|----------------------|------------|-----|---|--------------------|-----|
| 6 | | 3 | RG-5 | GENERAL R | THREE FAM | 172 | | AUSTIN ST | |
| 8 | | 0 | BG-3.0 | GENERAL B | SURFACE P | 175 | | CHANDLER ST | |
| 8 | | 0 | BG-3.0 | GENERAL B | SURFACE P | 175 | | CHANDLER ST | |
| 5 | | 0 | RG-5 | GENERAL R | DEVELOPA | 49 | | KINGSBURY ST | |
| 4 | | 0 | RG-5 | GENERAL RESIDENTIAL | | 9 | | DAVIS ST | |
| 2 | | 0 | RG-5 | GENERAL RESIDENTIAL | | 25 | | QUEEN ST | |
| 3 | | 0 | IN-H | HOSPITALS AND MEDI | | 30 | | QUEEN ST | |
| 7 | | 0 | BG-3.0 | GENERAL B | COMMERC | 175 | | AUSTIN ST | |
| 5 | | 0 | RL-7 | SINGLE-TW | SINGLE FAM | 155 | | UNCATENA AVE | |
| 9 | | 0 | RS-7 | SINGLE FAM | SINGLE FAM | 7 | | BAY STATE RD | |
| 2 | | 0 | RS-7 | SINGLE FAM | SINGLE FAM | 136 | | SAINT NICHOLAS AVE | |
| B | | 0 | RS-7 | SINGLE FAM | SINGLE FAM | 40 | | GOVERNORS ST | |
| 7 | | 0 | RS-7 | SINGLE FAM | SINGLE FAM | 68 | | ONEIDA AVE | |
| 3 | | 0 | RS-7 | SINGLE FAM | SINGLE FAM | 69 | | GARRISON AVE | |
| 1 | | 0 | RS-7 | SINGLE FAM | SINGLE FAM | 67 | | GARRISON AVE | |
| 2 | | 0 | RS-7 | SINGLE FAMILY RESIDE | | 550 | | GROVE ST | |
| 9 | | 0 | RS-7 | SINGLE FAM | SINGLE FAM | 9 | | WAYCROSS ST | |
| 9 | | 0 | RS-10 | SINGLE FAM | SINGLE FAM | 2 | | HOLDEN ST | |
| 3 | | 0 | RS-7 | SINGLE FAM | SINGLE FAM | 8 | | SHOREHAM ST | |
| L | 02262 | 0 | RS-7 | SINGLE FAM | CONDOMI | 54 | L | HOLDEN ST | 54L |
| L | 02262 | 0 | RS-7 | SINGLE FAM | CONDOMI | 54 | L | HOLDEN ST | 54L |
| 2 | | 0 | RS-7 | SINGLE FAM | SINGLE FAM | 6 | | GAYLORD ST | |
| 3 | | 0 | RS-7 | SINGLE FAM | SINGLE FAM | 8 | | GAYLORD ST | |
| 1 | | 0 | RS-7 | SINGLE FAM | SINGLE FAM | 4 | | GAYLORD ST | |
| 1 | | 0 | RS-7 | SINGLE FAM | SINGLE FAM | 24 | | HAPGOOD RD | |
| 3 | | 0 | RS-7 | SINGLE FAMILY RESIDE | | 301 | | GREEN HILL PKWY | |
| 4 | | 0 | RL-7 | SINGLE-TW | SINGLE FAM | 251 | | LAKE AVE NORTH | |
| 1 | | 2 | BG-3.0 | GENERAL B | TWO FAMI | 19 | | MASON ST | |
| 3 | | 0 | BG-3.0 | GENERAL B | SHOPPING | 205 | | CHANDLER ST | |
| 7 | | 0 | BG-3.0 | GENERAL B | COMMERC | 9 | | MASON ST | |
| 7 | | 0 | BG-3.0 | GENERAL B | COMMERC | 9 | | MASON ST | |
| 7 | | 0 | BG-3.0 | GENERAL B | COMMERC | 9 | | MASON ST | |
| 7 | | 0 | BG-3.0 | GENERAL B | COMMERC | 9 | | MASON ST | |
| 1 | | 1 | RG-5 | GENERAL R | SINGLE FAM | 5 | | RIEDL PL | |

| | | | | | | | | |
|----|--|---|--------|---------------------|------------|-----|------------------|--|
| B | | 0 | RG-5 | GENERAL RESIDENTIAL | 180 | | CONSTITUTION AVE | |
| B | | 0 | RG-5 | GENERAL RESIDENTIAL | 180 | | CONSTITUTION AVE | |
| B | | 0 | RG-5 | GENERAL RESIDENTIAL | 180 | | CONSTITUTION AVE | |
| B | | 0 | RG-5 | GENERAL RESIDENTIAL | 180 | | CONSTITUTION AVE | |
| B | | 0 | RG-5 | GENERAL RESIDENTIAL | 180 | | CONSTITUTION AVE | |
| B | | 0 | RG-5 | GENERAL RESIDENTIAL | 180 | | CONSTITUTION AVE | |
| B | | 0 | RG-5 | GENERAL RESIDENTIAL | 180 | | CONSTITUTION AVE | |
| B | | 0 | RG-5 | GENERAL RESIDENTIAL | 180 | | CONSTITUTION AVE | |
| B | | 0 | RG-5 | GENERAL RESIDENTIAL | 180 | | CONSTITUTION AVE | |
| B | | 0 | RG-5 | GENERAL RESIDENTIAL | 180 | | CONSTITUTION AVE | |
| B | | 0 | RG-5 | GENERAL RESIDENTIAL | 180 | | CONSTITUTION AVE | |
| B | | 0 | RG-5 | GENERAL RESIDENTIAL | 180 | | CONSTITUTION AVE | |
| B | | 0 | RG-5 | GENERAL RESIDENTIAL | 180 | | CONSTITUTION AVE | |
| B | | 0 | RG-5 | GENERAL RESIDENTIAL | 180 | | CONSTITUTION AVE | |
| B | | 0 | RG-5 | GENERAL RESIDENTIAL | 180 | | CONSTITUTION AVE | |
| B | | 0 | RG-5 | GENERAL RESIDENTIAL | 180 | | CONSTITUTION AVE | |
| B | | 0 | RG-5 | GENERAL RESIDENTIAL | 180 | | CONSTITUTION AVE | |
| B | | 0 | RG-5 | GENERAL RESIDENTIAL | 180 | | CONSTITUTION AVE | |
| B | | 0 | RG-5 | GENERAL RESIDENTIAL | 180 | | CONSTITUTION AVE | |
| B | | 0 | RG-5 | GENERAL RESIDENTIAL | 180 | | CONSTITUTION AVE | |
| B | | 0 | RG-5 | GENERAL RESIDENTIAL | 180 | | CONSTITUTION AVE | |
| B | | 0 | RG-5 | GENERAL RESIDENTIAL | 180 | | CONSTITUTION AVE | |
| B | | 0 | RG-5 | GENERAL RESIDENTIAL | 180 | | CONSTITUTION AVE | |
| B | | 0 | RG-5 | GENERAL RESIDENTIAL | 180 | | CONSTITUTION AVE | |
| B | | 0 | RG-5 | GENERAL RESIDENTIAL | 180 | | CONSTITUTION AVE | |
| B | | 0 | RG-5 | GENERAL RESIDENTIAL | 180 | | CONSTITUTION AVE | |
| 1A | | 0 | BG-2.0 | GENERAL B | INDUSTRIA | 324 | CLARK ST | |
| 2 | | 0 | BG-2.0 | GENERAL B | INDUSTRIA | 115 | NORTHEAST CUTOFF | |
| 7 | | 1 | RG-5 | GENERAL R | SINGLE FAM | 4 | DALY ST | |
| 5 | | 1 | RG-5 | GENERAL R | SINGLE FAM | 5 | DALY ST | |
| 3 | | 1 | RG-5 | GENERAL R | SINGLE FAM | 13 | H BLUFF ST | |
| 9 | | 0 | RS-7 | SINGLE FAM | TWO FAMI | 19 | LONGMEADOW AVE | |
| 9 | | 0 | RS-7 | SINGLE FAM | SINGLE FAM | 22 | CALUMET AVE | |

| | | | | | | | | |
|---|--|---|--------|------------|------------|-----|--|--------------------|
| 1 | | 0 | RS-7 | SINGLE FAM | SINGLE FAM | 15 | | LONGMEADOW AVE |
| 3 | | 0 | RS-7 | SINGLE FAM | SINGLE FAM | 47 | | ONEIDA AVE |
| 2 | | 0 | RS-7 | SINGLE FAM | SINGLE FAM | 33 | | SAINT NICHOLAS AVE |
| 0 | | 0 | RS-7 | SINGLE FAM | SINGLE FAM | 19 | | SAINT NICHOLAS AVE |
| 3 | | 0 | RS-7 | SINGLE FAM | SINGLE FAM | 35 | | SAINT NICHOLAS AVE |
| A | | 0 | RS-7 | SINGLE FAM | SINGLE FAM | 2 | | UNCATENA AVE |
| 3 | | 0 | RS-7 | SINGLE FAM | SINGLE FAM | 54 | | HOUSATONIC ST |
| 8 | | 0 | RS-7 | SINGLE FAM | SINGLE FAM | 38 | | UNCATENA AVE |
| 1 | | 0 | RS-7 | SINGLE FAM | SINGLE FAM | 20 | | UNCATENA AVE |
| 0 | | 0 | RS-7 | SINGLE FAM | SINGLE FAM | 41 | | ONEIDA AVE |
| 5 | | 0 | RS-7 | SINGLE FAM | SINGLE FAM | 66 | | QUINAPOXET LN |
| 3 | | 0 | RS-7 | SINGLE FAM | SINGLE FAM | 14 | | UNCATENA AVE |
| 4 | | 0 | RS-7 | SINGLE FAM | SINGLE FAM | 10 | | UNCATENA AVE |
| 7 | | 0 | RS-7 | SINGLE FAM | SINGLE FAM | 72 | | QUINAPOXET LN |
| 7 | | 0 | RS-7 | SINGLE FAM | SINGLE FAM | 55 | | SAINT NICHOLAS AVE |
| 6 | | 0 | RS-7 | SINGLE FAM | SINGLE FAM | 49 | | SAINT NICHOLAS AVE |
| 1 | | 1 | RL-7 | SINGLE-TW | SINGLE FAM | 40 | | CHADWICK ST |
| 3 | | 1 | RL-7 | SINGLE-TW | SINGLE FAM | 7 | | ELLESTUEN RD |
| 3 | | 0 | MG-2.0 | GENERAL N | DEPARTME | 130 | | GOLD STAR BLVD |
| 1 | | 0 | BG-3.0 | GENERAL B | OFFICE BUI | 405 | | GROVE ST |
| 6 | | 0 | BG-3.0 | GENERAL B | GAS STATIO | 59 | | WEST BOYLSTON ST |
| 9 | | 1 | RS-7 | SINGLE FAM | SINGLE FAM | 43 | | GIFFORD DR |
| A | | 4 | RS-7 | SINGLE FAM | 4 TO 8 UNI | 17 | | JUDSON RD |
| 9 | | 1 | RS-7 | SINGLE FAM | SINGLE FAM | 30 | | HUNTINGTON AVE |
| 2 | | 2 | RL-7 | SINGLE-TW | TWO FAMI | 3 | | ROSITA RD |
| 2 | | 2 | RL-7 | SINGLE-TW | TWO FAMI | 3 | | ROSITA RD |
| 8 | | 1 | RS-7 | SINGLE FAM | SINGLE FAM | 19 | | JUDSON RD |
| 2 | | 1 | RL-7 | SINGLE-TW | SINGLE FAM | 12 | | HUNTINGTON AVE |
| 7 | | 3 | RL-7 | SINGLE-TW | THREE FAM | 8 | | LORING ST |
| 6 | | 2 | RL-7 | SINGLE-TW | TWO FAMI | 3 | | BOYD ST |
| 5 | | 3 | RL-7 | SINGLE-TW | THREE FAM | 4 | | LORING ST |
| 5 | | 1 | RL-7 | SINGLE-TW | SINGLE FAM | 17 | | GIFFORD DR |
| 9 | | 2 | RL-7 | SINGLE-TW | TWO FAMI | 8 | | PROCTOR ST |
| 8 | | 0 | RS-7 | SINGLE FAM | SINGLE FAM | 40 | | EAGLE RD |

| | | | | | | | | | |
|----|-------|---|--------|------------|-------------|-----|---|----------------|----|
| A | 02260 | 1 | RG-5 | GENERAL R | CONDOMIN | 2 | A | STOWELL A | 2A |
| A | 02260 | 1 | RG-5 | GENERAL R | CONDOMIN | 2 | A | STOWELL A | 2A |
| 9 | | 3 | RL-7 | SINGLE-TW | THREE FAM | 26 | | LORING ST | |
| 19 | | 1 | RG-5 | GENERAL R | SINGLE FAM | 16 | | STOWELL AVE | |
| 4 | | 0 | RL-7 | SINGLE-TW | SINGLE FAM | 1 | | CLARENCE ST | |
| 7 | | 0 | RL-7 | SINGLE-TW | SINGLE FAM | 386 | | PLANTATION ST | |
| 2 | | 0 | RL-7 | SINGLE-TW | SINGLE FAM | 15 | | CADORNA RD | |
| 2 | | 0 | RL-7 | SINGLE-TW | SINGLE FAM | 15 | | CADORNA RD | |
| 3 | | 3 | RG-5 | GENERAL R | THREE FAM | 83 | | RUSSELL ST | |
| B | | 0 | RG-5 | GENERAL R | OFFICE BUI | 130 | | ELM ST | |
| 7 | | 0 | BG-2.0 | GENERAL B | APARTMEN | 316 | | SHREWSBURY ST | |
| 7 | | 0 | BG-2.0 | GENERAL B | APARTMEN | 316 | | SHREWSBURY ST | |
| 7 | | 0 | BG-2.0 | GENERAL B | APARTMEN | 316 | | SHREWSBURY ST | |
| C | | 0 | BG-2.0 | GENERAL B | INDUSTRIA | 340 | | TACOMA ST | |
| 11 | 03022 | 0 | BG-2.0 | GENERAL B | INDUSTRIA | 330 | | TACOMA S | 1 |
| 11 | | 0 | BG-2.0 | GENERAL B | BUSINESS US | 280 | | CLARK ST | |
| A | | 1 | RG-5 | GENERAL R | SINGLE FAM | 38 | A | MILTON ST | |
| 5 | | 0 | RG-5 | GENERAL R | RESIDENTIAL | 1 | | PRILOUX ST | |
| 5 | | 0 | RS-7 | SINGLE FAM | SINGLE FAM | 9 | | ONTARIO ST | |
| 4 | | 0 | RS-7 | SINGLE FAM | SINGLE FAM | 23 | | LONGMEADOW AVE | |
| 6 | | 0 | RS-7 | SINGLE FAM | SINGLE FAM | 11 | | ONTARIO ST | |
| 0 | | 0 | RS-7 | SINGLE FAM | SINGLE FAM | 13 | | ONTARIO ST | |
| 1 | | 0 | RS-7 | SINGLE FAM | SINGLE FAM | 26 | | CALUMET AVE | |
| 7 | | 0 | RS-7 | SINGLE FAM | SINGLE FAM | 21 | | LONGMEADOW AVE | |
| 6 | | 0 | RS-7 | SINGLE FAM | SINGLE FAM | 16 | | CALUMET AVE | |
| 2 | | 0 | RS-7 | SINGLE FAM | SINGLE FAM | 24 | | CALUMET AVE | |
| 0 | | 0 | RS-7 | SINGLE FAM | THREE FAM | 2 | | CALUMET AVE | |
| 0 | | 0 | RS-7 | SINGLE FAM | SINGLE FAM | 17 | | LONGMEADOW AVE | |
| 7 | | 0 | RS-7 | SINGLE FAM | SINGLE FAM | 18 | | CALUMET AVE | |
| 8 | | 0 | RS-7 | SINGLE FAM | SINGLE FAM | 20 | | CALUMET AVE | |
| 5 | | 0 | RS-7 | SINGLE FAM | SINGLE FAM | 14 | | CALUMET AVE | |
| 4 | | 0 | RS-7 | SINGLE FAM | SINGLE FAM | 7 | | LONGMEADOW AVE | |
| 5 | | 0 | RS-7 | SINGLE FAM | SINGLE FAM | 5 | | LONGMEADOW AVE | |
| 6 | | 0 | RS-7 | SINGLE FAM | SINGLE FAM | 52 | | CLARK ST | |

| | | | | | | | | |
|---|--|-----|------|---------------------|------------|-----|---|--------------------|
| 1 | | 0 | RS-7 | SINGLE FAM | SINGLE FAM | 6 | | CALUMET AVE |
| 7 | | 0 | RS-7 | SINGLE FAM | SINGLE FAM | 58 | | CLARK ST |
| 9 | | 0 | RS-7 | SINGLE FAM | SINGLE FAM | 68 | | CLARK ST |
| 8 | | 0 | RS-7 | SINGLE FAM | SINGLE FAM | 62 | | CLARK ST |
| 5 | | 0 | RS-7 | SINGLE FAM | SINGLE FAM | 51 | | ONEIDA AVE |
| 7 | | 0 | RS-7 | SINGLE FAM | SINGLE FAM | 55 | | ONEIDA AVE |
| 8 | | 0 | RS-7 | SINGLE FAM | SINGLE FAM | 68 | | HOUSATONIC ST |
| 0 | | 0 | RS-7 | SINGLE FAM | SINGLE FAM | 64 | | HOUSATONIC ST |
| A | | 0 | RS-7 | SINGLE FAM | SINGLE FAM | 18 | | UNCATENA AVE |
| 5 | | 0 | RS-7 | SINGLE FAM | SINGLE FAM | 74 | | QUINAPOXET LN |
| 5 | | 0 | RS-7 | SINGLE FAM | SINGLE FAM | 45 | | SAINT NICHOLAS AVE |
| A | | 0 | RS-7 | SINGLE FAM | SINGLE FAM | 6 | | UNCATENA AVE |
| 2 | | 0 | RS-7 | SINGLE FAM | SINGLE FAM | 45 | | ONEIDA AVE |
| 1 | | 0 | RS-7 | SINGLE FAM | SINGLE FAM | 1 | | WELCOME ST |
| 1 | | 0 | RS-7 | SINGLE FAM | SINGLE FAM | 3 | | BARNSTABLE RD |
| 4 | | 3 | RL-7 | SINGLE-TW | THREE FAM | 14 | | TOWER ST |
| 1 | | 1 | RG-5 | GENERAL R | SINGLE FAM | 24 | | BYRON ST |
| A | | 1 | RG-5 | GENERAL R | SINGLE FAM | 30 | C | MILTON ST |
| 0 | | 1 | RG-5 | GENERAL R | SINGLE FAM | 49 | | BREMER ST |
| 2 | | 1 | RG-5 | GENERAL R | SINGLE FAM | 8 | | PRIOULX ST |
| 1 | | 1 | RG-5 | GENERAL R | SINGLE FAM | 21 | | DRYDEN ST |
| 8 | | 1 | RG-5 | GENERAL R | SINGLE FAM | 2 | | WHITTIER ST |
| 1 | | 139 | RL-7 | SINGLE-TWO FAMILY R | | 485 | | GROVE ST |
| 1 | | 139 | RL-7 | SINGLE-TWO FAMILY R | | 485 | | GROVE ST |
| 1 | | 139 | RL-7 | SINGLE-TWO FAMILY R | | 485 | | GROVE ST |
| 2 | | 0 | RS-7 | SINGLE FAM | SINGLE FAM | 8 | | EAGLE RD |
| 4 | | 1 | RS-7 | SINGLE FAM | SINGLE FAM | 10 | | ELLESTUEN RD |
| 4 | | 1 | RS-7 | SINGLE FAM | SINGLE FAM | 8 | | ALEXANDER RD |
| 0 | | 1 | RL-7 | SINGLE-TW | SINGLE FAM | 3 | | ELLESTUEN RD |
| 1 | | 1 | RS-7 | SINGLE FAM | SINGLE FAM | 3 | | JUDSON RD |
| 1 | | 2 | RS-7 | SINGLE FAM | TWO FAMI | 22 | | INDIAN LAKE PKWY |
| 5 | | 1 | RS-7 | SINGLE FAM | SINGLE FAM | 8 | | ELLESTUEN RD |
| 7 | | 1 | RL-7 | SINGLE-TW | SINGLE FAM | 21 | | GIFFORD DR |
| 0 | | 1 | RL-7 | SINGLE-TW | SINGLE FAM | 27 | | GIFFORD DR |

| | | | | | | | | |
|---|--|---|--------|------------|------------|-----|--|------------------|
| 6 | | 1 | RS-7 | SINGLE FAM | SINGLE FAM | 6 | | ELLESTUEN RD |
| R | | 0 | BL-1.0 | LIMITED BU | SINGLE FAM | 549 | | GROVE ST |
| 4 | | 1 | RS-7 | SINGLE FAM | SINGLE FAM | 8 | | INDIAN LAKE PKWY |
| 6 | | 1 | RL-7 | SINGLE-TW | SINGLE FAM | 31 | | GIFFORD DR |
| 1 | | 1 | RS-7 | SINGLE FAM | SINGLE FAM | 7 | | JUDSON RD |
| 7 | | 1 | RL-7 | SINGLE-TW | SINGLE FAM | 33 | | GIFFORD DR |
| 3 | | 1 | RS-7 | SINGLE FAM | SINGLE FAM | 10 | | ALEXANDER RD |
| C | | 1 | RS-7 | SINGLE FAM | SINGLE FAM | 5 | | JUDSON RD |
| 2 | | 1 | RS-7 | SINGLE FAM | SINGLE FAM | 9 | | JUDSON RD |
| 8 | | 1 | RL-7 | SINGLE-TW | SINGLE FAM | 35 | | GIFFORD DR |
| A | | 1 | RS-7 | SINGLE FAM | SINGLE FAM | 6 | | INDIAN LAKE PKWY |
| 5 | | 1 | RS-7 | SINGLE FAM | SINGLE FAM | 10 | | INDIAN LAKE PKWY |
| 4 | | 1 | RS-7 | SINGLE FAM | SINGLE FAM | 13 | | JUDSON RD |
| 8 | | 1 | RS-7 | SINGLE FAM | SINGLE FAM | 32 | | INDIAN LAKE PKWY |
| 2 | | 1 | RS-7 | SINGLE FAM | SINGLE FAM | 12 | | ALEXANDER RD |
| 2 | | 0 | RS-7 | SINGLE FAM | SINGLE FAM | 28 | | EAGLE RD |
| 7 | | 2 | RS-7 | SINGLE FAM | TWO FAMI | 33 | | INDIAN LAKE PKWY |
| 7 | | 1 | RS-7 | SINGLE FAM | SINGLE FAM | 14 | | INDIAN LAKE PKWY |
| 5 | | 1 | RS-7 | SINGLE FAM | SINGLE FAM | 15 | | JUDSON RD |
| 6 | | 2 | RS-7 | SINGLE FAM | TWO FAMI | 12 | | INDIAN LAKE PKWY |
| 8 | | 1 | RS-7 | SINGLE FAM | SINGLE FAM | 41 | | GIFFORD DR |
| A | | 1 | RS-7 | SINGLE FAM | SINGLE FAM | 32 | | HUNTINGTON AVE |
| 1 | | 1 | RL-7 | SINGLE-TW | SINGLE FAM | 9 | | GIFFORD DR |
| 0 | | 2 | RS-7 | SINGLE FAM | TWO FAMI | 34 | | HUNTINGTON AVE |
| 0 | | 2 | RS-7 | SINGLE FAM | TWO FAMI | 34 | | HUNTINGTON AVE |
| 8 | | 1 | RS-7 | SINGLE FAM | SINGLE FAM | 16 | | INDIAN LAKE PKWY |
| 9 | | 1 | RS-7 | SINGLE FAM | SINGLE FAM | 18 | | INDIAN LAKE PKWY |
| 2 | | 1 | RL-7 | SINGLE-TW | SINGLE FAM | 11 | | GIFFORD DR |
| 0 | | 0 | RS-7 | SINGLE FAM | SINGLE FAM | 9 | | BARNSTABLE RD |
| 0 | | 1 | RS-7 | SINGLE FAM | SINGLE FAM | 20 | | INDIAN LAKE PKWY |
| 5 | | 0 | RS-7 | SINGLE FAM | SINGLE FAM | 36 | | EAGLE RD |
| 3 | | 2 | RL-7 | SINGLE-TW | TWO FAMI | 15 | | GIFFORD DR |
| 3 | | 0 | RS-7 | SINGLE FAM | SINGLE FAM | 32 | | EAGLE RD |
| 7 | | 2 | RS-7 | SINGLE FAM | TWO FAMI | 1 | | BOYD ST |

| | | | | | | | | |
|---|--|---|--------|------------|------------|-----|--|------------------|
| 7 | | 1 | RS-7 | SINGLE FAM | SINGLE FAM | 34 | | INDIAN LAKE PKWY |
| 0 | | 2 | RS-7 | SINGLE FAM | TWO FAMI | 35 | | INDIAN LAKE PKWY |
| 0 | | 1 | RS-7 | SINGLE FAM | SINGLE FAM | 14 | | ALEXANDER RD |
| 6 | | 2 | RS-7 | SINGLE FAM | TWO FAMI | 37 | | INDIAN LAKE PKWY |
| 8 | | 3 | RL-7 | SINGLE-TW | THREE FAM | 10 | | LORING ST |
| 6 | | 1 | RL-7 | SINGLE-TW | SINGLE FAM | 22 | | TOWER ST |
| A | | 0 | RS-7 | SINGLE FAM | SINGLE FAM | 17 | | BARNSTABLE RD |
| A | | 2 | RS-7 | SINGLE FAM | TWO FAMI | 39 | | INDIAN LAKE PKWY |
| 2 | | 1 | RL-7 | SINGLE-TW | SINGLE FAM | 16 | | HUNTINGTON AVE |
| 1 | | 3 | RL-7 | SINGLE-TW | THREE FAM | 18 | | HUNTINGTON AVE |
| 7 | | 1 | RL-7 | SINGLE-TW | SINGLE FAM | 26 | | TOWER ST |
| 9 | | 1 | RS-7 | SINGLE FAM | SINGLE FAM | 4 | | PROCTOR ST |
| 9 | | 3 | RL-7 | SINGLE-TW | THREE FAM | 12 | | LORING ST |
| 3 | | 1 | RL-7 | SINGLE-TW | SINGLE FAM | 2 | | LORING ST |
| 6 | | 0 | RS-7 | SINGLE FAM | SINGLE FAM | 42 | | EAGLE RD |
| 8 | | 2 | RS-7 | SINGLE FAM | TWO FAMI | 6 | | PROCTOR ST |
| 0 | | 3 | RL-7 | SINGLE-TW | THREE FAM | 14 | | LORING ST |
| 4 | | 2 | RL-7 | SINGLE-TW | TWO FAMI | 19 | | BOYD ST |
| 5 | | 0 | RS-7 | SINGLE FAM | SINGLE FAM | 46 | | EAGLE RD |
| 4 | | 1 | RL-7 | SINGLE-TW | SINGLE FAM | 22 | | LORING ST |
| A | | 1 | RS-7 | SINGLE FAM | SINGLE FAM | 45 | | INDIAN LAKE PKWY |
| 4 | | 0 | RS-7 | SINGLE FAM | SINGLE FAM | 48 | | EAGLE RD |
| 5 | | 1 | RL-7 | SINGLE-TW | SINGLE FAM | 20 | | LORING ST |
| 3 | | 1 | RL-7 | SINGLE-TW | SINGLE FAM | 29 | | BOYD ST |
| 9 | | 0 | RS-7 | SINGLE FAM | DEVELOPA | 47 | | INDIAN LAKE PKWY |
| 7 | | 1 | RL-7 | SINGLE-TW | SINGLE FAM | 10 | | PROCTOR ST |
| 2 | | 0 | MG-2.0 | GENERAL M | INDUSTRIA | 160 | | GOLD STAR BLVD |
| C | | 1 | RL-7 | SINGLE-TW | SINGLE FAM | 33 | | HASTINGS AVE |
| B | | 1 | RL-7 | SINGLE-TW | SINGLE FAM | 12 | | PROCTOR ST |
| A | | 2 | RG-5 | GENERAL R | TWO FAMI | 48 | | SHERBURNE AVE |
| 3 | | 2 | RG-5 | GENERAL R | TWO FAMI | 6 | | STOWELL AVE |
| 3 | | 2 | RG-5 | GENERAL R | TWO FAMI | 6 | | STOWELL AVE |
| A | | 1 | RG-5 | GENERAL R | SINGLE FAM | 4 | | STOWELL AVE |
| 1 | | 2 | RL-7 | SINGLE-TW | TWO FAMI | 39 | | BOYD ST |

| | | | | | | | | | |
|---|-------|---|--------|------------|------------|----|---|---------------|----|
| 1 | | 2 | RL-7 | SINGLE-TW | TWO FAMI | 39 | | BOYD ST | |
| 2 | | 2 | RL-7 | SINGLE-TW | TWO FAMI | 48 | | TOWER ST | |
| 3 | | 2 | RG-5 | GENERAL R | TWO FAMI | 50 | | SHERBURNE AVE | |
| B | | 1 | RG-5 | GENERAL R | SINGLE FAN | 8 | A | STOWELL AVE | |
| 2 | | 3 | RL-7 | SINGLE-TW | THREE FAM | 33 | | BOYD ST | |
| A | | 1 | RG-5 | GENERAL R | SINGLE FAN | 8 | B | STOWELL AVE | |
| 0 | | 1 | RG-5 | GENERAL R | SINGLE FAN | 14 | | STOWELL AVE | |
| 1 | | 0 | RG-5 | GENERAL R | ACCESSORY | 12 | | STOWELL AVE | |
| 4 | | 6 | RG-5 | GENERAL R | 4 TO 8 UNI | 10 | | STOWELL AVE | |
| A | | 0 | RL-7 | SINGLE-TW | UNDEVELO | 3 | | GIFFORD DR | |
| 3 | | 0 | RS-7 | SINGLE FAN | UNDEVELO | 11 | | JUDSON RD | |
| A | | 0 | MG-2.0 | GENERAL M | INDUSTRIA | 49 | R | MILLBROOK ST | |
| A | | 0 | RS-7 | SINGLE FAN | SINGLE FAN | 15 | | BARNSTABLE RD | |
| A | | 0 | RS-7 | SINGLE FAN | SINGLE FAN | 15 | | GOUCHER AVE | |
| 3 | | 0 | RS-7 | SINGLE FAN | SINGLE FAN | 69 | | COLBY AVE | |
| 4 | | 0 | RS-7 | SINGLE FAN | SINGLE FAN | 67 | | COLBY AVE | |
| 7 | | 0 | RS-7 | SINGLE FAN | SINGLE FAN | 78 | | TRINITY AVE | |
| 6 | | 2 | RG-5 | GENERAL R | TWO FAMI | 20 | | MILTON ST | |
| 7 | | 0 | RG-5 | GENERAL R | 4 TO 8 UNI | 66 | | EDGEWORTH ST | |
| 7 | | 0 | RG-5 | GENERAL R | 4 TO 8 UNI | 66 | | EDGEWORTH ST | |
| 7 | | 2 | RG-5 | GENERAL R | TWO FAMI | 9 | | DRYDEN ST | |
| 2 | | 1 | RG-5 | GENERAL R | SINGLE FAN | 30 | B | MILTON ST | |
| A | | 1 | RG-5 | GENERAL R | SINGLE FAN | 32 | A | MILTON ST | |
| 3 | | 1 | RG-5 | GENERAL R | SINGLE FAN | 30 | A | MILTON ST | |
| 0 | | 1 | RG-5 | GENERAL R | SINGLE FAN | 4 | A | WHITTIER ST | |
| 2 | | 1 | RG-5 | GENERAL R | SINGLE FAN | 22 | | BYRON ST | |
| 7 | | 1 | RG-5 | GENERAL R | SINGLE FAN | 6 | | WHITTIER ST | |
| 5 | | 2 | RG-5 | GENERAL R | TWO FAMI | 13 | | DRYDEN ST | |
| 6 | | 1 | RG-5 | GENERAL R | SINGLE FAN | 4 | | EDGEWORTH ST | |
| 7 | | 2 | RG-5 | GENERAL R | TWO FAMI | 1 | | HEMANS ST | |
| 6 | | 3 | RG-5 | GENERAL R | THREE FAM | 6 | H | WHITTIER ST | |
| B | | 1 | RG-5 | GENERAL R | SINGLE FAN | 32 | B | MILTON ST | |
| R | 02124 | 1 | RG-5 | GENERAL R | CONDOMII | 16 | | MILTON ST | 16 |
| R | 02124 | 1 | RG-5 | GENERAL R | CONDOMII | 16 | | MILTON ST | 16 |

| | | | | | | | | |
|----|--|---|--------|------------|------------|-----|---|---------------|
| C | | 1 | RG-5 | GENERAL R | SINGLE FAM | 32 | C | MILTON ST |
| 3 | | 1 | RG-5 | GENERAL R | SINGLE FAM | 17 | | DRYDEN ST |
| 2 | | 1 | RG-5 | GENERAL R | SINGLE FAM | 29 | | HEMANS ST |
| 15 | | 1 | RG-5 | GENERAL R | SINGLE FAM | 8 | | WHITTIER ST |
| 3 | | 3 | RG-5 | GENERAL R | THREE FAM | 28 | | HEMANS ST |
| 5 | | 1 | RG-5 | GENERAL R | SINGLE FAM | 2 | | EDGEWORTH ST |
| A | | 1 | RG-5 | GENERAL R | SINGLE FAM | 34 | B | MILTON ST |
| 8 | | 1 | RG-5 | GENERAL R | SINGLE FAM | 33 | | HEMANS ST |
| A | | 1 | RG-5 | GENERAL R | SINGLE FAM | 36 | A | MILTON ST |
| 4 | | 1 | RG-5 | GENERAL R | SINGLE FAM | 18 | | BYRON ST |
| 4 | | 2 | RG-5 | GENERAL R | TWO FAMI | 10 | | WHITTIER ST |
| 7 | | 1 | RG-5 | GENERAL R | SINGLE FAM | 2 | | WHITTIER ST |
| 1 | | 1 | RG-5 | GENERAL R | SINGLE FAM | 2 | | DALY ST |
| A | | 1 | RG-5 | GENERAL R | SINGLE FAM | 38 | B | MILTON ST |
| 2 | | 1 | RG-5 | GENERAL R | SINGLE FAM | 19 | | DRYDEN ST |
| 3 | | 1 | RG-5 | GENERAL R | SINGLE FAM | 6 | | PRIOULX ST |
| 4 | | 1 | RG-5 | GENERAL R | SINGLE FAM | 4 | | PRIOULX ST |
| 4 | | 0 | MG-2.0 | GENERAL N | 4 TO 8 UNI | 40 | | MILTON ST |
| 0 | | 1 | RG-5 | GENERAL R | SINGLE FAM | 12 | | PRIOULX ST |
| 9 | | 1 | RG-5 | GENERAL R | SINGLE FAM | 4 | | WHITTIER ST |
| 0 | | 1 | RG-5 | GENERAL R | SINGLE FAM | 23 | | DRYDEN ST |
| 9 | | 0 | RG-5 | GENERAL R | DEVELOPA | 7 | | DALY ST |
| A | | 3 | RG-5 | GENERAL R | THREE FAM | 9 | | WHITTIER ST |
| 9 | | 0 | RG-5 | GENERAL R | DEVELOPA | 32 | | HEMANS ST |
| 4 | | 3 | RG-5 | GENERAL R | THREE FAM | 120 | | RODNEY ST |
| 2 | | 0 | RG-5 | GENERAL R | POTENTIAL | 30 | | VELANDER ST |
| 9 | | 0 | RS-7 | SINGLE FAM | SINGLE FAM | 34 | | UNCATENA AVE |
| 1 | | 0 | RS-7 | SINGLE FAM | SINGLE FAM | 60 | | HOUSATONIC ST |
| 4 | | 0 | BG-3.0 | GENERAL B | OFFICE BUI | 400 | | GROVE ST |
| 4 | | 0 | BG-3.0 | GENERAL B | OFFICE BUI | 400 | | GROVE ST |
| 3 | | 3 | RL-7 | SINGLE-TW | THREE FAM | 3 | | TOPSFIELD RD |
| A | | 0 | BG-3.0 | GENERAL B | SERVICE GA | 419 | | GROVE ST |
| 8 | | 0 | BG-3.0 | GENERAL B | MEDICAL C | 447 | | GROVE ST |
| 9 | | 0 | BG-3.0 | GENERAL B | THREE FAM | 441 | | GROVE ST |

| | | | | | | | | | |
|---|--|---|--------|------------|------------|-----|--|-----------------|--|
| 2 | | 2 | RS-7 | SINGLE FAM | TWO FAMI | 488 | | GROVE ST | |
| 2 | | 2 | RS-7 | SINGLE FAM | TWO FAMI | 488 | | GROVE ST | |
| 3 | | 0 | MG-2.0 | GENERAL N | ELECTRIC S | 37 | | MILLBROOK ST | |
| 1 | | 3 | RS-7 | SINGLE FAM | THREE FAM | 508 | | GROVE ST | |
| 3 | | 0 | BG-3.0 | GENERAL B | RESTAURAI | 406 | | GROVE ST | |
| A | | 1 | RS-7 | SINGLE FAM | SINGLE FAM | 1 | | JUDSON RD | |
| 9 | | 1 | RL-7 | SINGLE-TW | SINGLE FAM | 10 | | ASPINWALL RD | |
| 2 | | 0 | BG-3.0 | GENERAL B | BANK BUIL | 51 | | GOLD STAR BLVD | |
| A | | 0 | RL-7 | SINGLE-TW | SINGLE FAM | 3 | | CLARENCE ST | |
| 0 | | 0 | RL-7 | SINGLE-TW | SINGLE FAM | 40 | | WINNECONNETT RD | |
| 4 | | 0 | RL-7 | SINGLE-TW | TWO FAMI | 36 | | WINNECONNETT RD | |
| 4 | | 0 | RL-7 | SINGLE-TW | TWO FAMI | 36 | | WINNECONNETT RD | |
| 7 | | 0 | RL-7 | SINGLE-TW | SINGLE FAM | 34 | | WINNECONNETT RD | |
| 1 | | 0 | RL-7 | SINGLE-TW | SINGLE FAM | 14 | | MOHICAN RD | |
| 5 | | 0 | RL-7 | SINGLE-TW | SINGLE FAM | 20 | | WINNECONNETT RD | |
| 1 | | 0 | RL-7 | SINGLE-TW | SINGLE FAM | 12 | | WINNECONNETT RD | |
| 3 | | 0 | RL-7 | SINGLE-TW | SINGLE FAM | 6 | | DOMINION RD | |
| A | | 0 | RL-7 | SINGLE-TW | SINGLE FAM | 5 | | CADORNA RD | |
| 1 | | 0 | RL-7 | SINGLE-TW | TWO FAMI | 16 | | DOMINION RD | |
| 8 | | 0 | RL-7 | SINGLE-TW | TWO FAMI | 18 | | DOMINION RD | |
| A | | 0 | RL-7 | SINGLE-TW | SINGLE FAM | 388 | | PLANTATION ST | |
| 7 | | 0 | RL-7 | SINGLE-TW | SINGLE FAM | 50 | | DOMINION RD | |
| B | | 0 | RL-7 | SINGLE-TW | SINGLE FAM | 30 | | DOMINION RD | |
| A | | 0 | RL-7 | SINGLE-TW | SINGLE FAM | 10 | | WINNECONNETT RD | |
| 7 | | 0 | RL-7 | SINGLE-TW | SINGLE FAM | 6 | | WINNECONNETT RD | |
| 6 | | 0 | RL-7 | SINGLE-TW | SINGLE FAM | 48 | | DOMINION RD | |
| A | | 0 | RL-7 | SINGLE-TW | SINGLE FAM | 28 | | DOMINION RD | |
| B | | 0 | RL-7 | SINGLE-TW | SINGLE FAM | 8 | | WINNECONNETT RD | |
| A | | 0 | RL-7 | SINGLE-TW | SINGLE FAM | 44 | | WINNECONNETT RD | |
| 2 | | 0 | RL-7 | SINGLE-TW | SINGLE FAM | 99 | | LAKE AVE NORTH | |
| 5 | | 0 | RL-7 | SINGLE-TW | TWO FAMI | 38 | | DOMINION RD | |
| 5 | | 0 | RL-7 | SINGLE-TW | TWO FAMI | 38 | | DOMINION RD | |
| 0 | | 0 | RL-7 | SINGLE-TW | SINGLE FAM | 4 | | WINNECONNETT RD | |
| 1 | | 0 | RL-7 | SINGLE-TW | SINGLE FAM | 2 | | WINNECONNETT RD | |

| | | | | | | | | |
|---|-------|---|------|-------------|-------------|-----|---|-----------------|
| 9 | | 0 | RL-7 | SINGLE-TW | ACCESSORY | 2 | | DOMINION RD |
| 6 | | 0 | RL-7 | SINGLE-TW | SINGLE FAM | 46 | | WINNECONNETT RD |
| 4 | | 0 | RL-7 | SINGLE-TW | SINGLE FAM | 3 | | ANSONIA RD |
| 8 | | 0 | RL-7 | SINGLE-TW | EXEMPT CH | 378 | | PLANTATION ST |
| 2 | | 0 | RL-7 | SINGLE-TW | SINGLE FAM | 14 | | BELCOURT RD |
| A | | 0 | RL-7 | SINGLE-TW | SINGLE FAM | 16 | | BELCOURT RD |
| 3 | | 0 | RL-7 | SINGLE-TW | SINGLE FAM | 101 | | LAKE AVE NORTH |
| B | | 0 | RL-7 | SINGLE-TW | SINGLE FAM | 18 | | BELCOURT RD |
| 5 | | 0 | RL-7 | SINGLE-TW | SINGLE FAM | 400 | | PLANTATION ST |
| 4 | | 0 | RL-7 | SINGLE-TW | SINGLE FAM | 18 | | MOHICAN RD |
| A | 02060 | 0 | RL-7 | SINGLE-TW | CONDOMINIUM | 9 | A | ANSONIA RD 1 |
| A | 02060 | 0 | RL-7 | SINGLE-TW | CONDOMINIUM | 9 | A | ANSONIA RD 1 |
| 0 | | 0 | RL-7 | SINGLE-TW | SINGLE FAM | 21 | | DOMINION RD |
| B | | 0 | RL-7 | SINGLE-TW | SINGLE FAM | 404 | | PLANTATION ST |
| 3 | | 0 | RL-7 | SINGLE-TW | SINGLE FAM | 5 | | CHEQUESSET RD |
| A | | 0 | RL-7 | SINGLE-TW | SINGLE FAM | 402 | | PLANTATION ST |
| B | | 0 | RL-7 | SINGLE-TW | SINGLE FAM | 7 | | CHEQUESSET RD |
| 9 | | 0 | RL-7 | SINGLE-TW | SINGLE FAM | 19 | | CHEQUESSET RD |
| 3 | | 0 | RS-7 | SINGLE FAM | SINGLE FAM | 10 | | BRYN MAWR AVE |
| A | | 0 | RS-7 | SINGLE FAM | SINGLE FAM | 11 | | GOUCHER AVE |
| A | | 0 | RS-7 | SINGLE FAM | SINGLE FAM | 17 | | GOUCHER AVE |
| 9 | | 0 | RS-7 | SINGLE FAM | SINGLE FAM | 18 | | BRYN MAWR AVE |
| 5 | | 0 | RS-7 | SINGLE FAM | SINGLE FAM | 82 | | TRINITY AVE |
| A | | 0 | RS-7 | SINGLE FAM | SINGLE FAM | 5 | | GOUCHER AVE |
| 0 | | 0 | RS-7 | SINGLE FAM | SINGLE FAM | 65 | | COLBY AVE |
| A | | 0 | RS-7 | SINGLE FAM | SINGLE FAM | 7 | | GOUCHER AVE |
| 7 | | 0 | RS-7 | SINGLE FAM | SINGLE FAM | 2 | | BRYN MAWR AVE |
| 2 | | 0 | RL-7 | SINGLE-TW | POTENTIAL | 8 | | DOMINION RD |
| 7 | | 0 | RL-7 | SINGLE-TW | DEVELOPMENT | 4 | | CHEQUESSET RD |
| 2 | | 0 | RL-7 | SINGLE-TW | POTENTIAL | 23 | | DOMINION RD |
| 8 | | 0 | RL-7 | SINGLE-TW | SINGLE FAM | 42 | | DOMINION RD |
| 5 | | 1 | RG-5 | GENERAL RES | SINGLE FAM | 92 | | RODNEY ST |
| 3 | | 3 | RG-5 | GENERAL RES | THREE FAM | 42 | | VELANDER ST |
| 7 | | 1 | RG-5 | GENERAL RES | SINGLE FAM | 20 | | VELANDER ST |

| | | | | | | | | |
|----|-------|---|--------|------------|------------|-----|-----|------------------|
| 1 | | 2 | RG-5 | GENERAL R | TWO FAMI | 102 | | RODNEY ST |
| 3 | | 4 | RG-5 | GENERAL R | 4 TO 8 UNI | 104 | | RODNEY ST |
| 8 | | 1 | RG-5 | GENERAL R | SINGLE FAN | 22 | | VELANDER ST |
| 11 | 02257 | 1 | RG-5 | GENERAL R | CONDOMIN | 104 | 1/2 | RODNEY ST 1 |
| 11 | 02257 | 1 | RG-5 | GENERAL R | CONDOMIN | 104 | 1/2 | RODNEY ST 1 |
| 9 | | 1 | RG-5 | GENERAL R | SINGLE FAN | 26 | | VELANDER ST |
| A | | 4 | RG-5 | GENERAL R | 4 TO 8 UNI | 106 | | RODNEY ST |
| A | | 4 | RG-5 | GENERAL R | 4 TO 8 UNI | 106 | | RODNEY ST |
| 2 | | 3 | RG-5 | GENERAL R | THREE FAM | 112 | | RODNEY ST |
| 1 | | 0 | RG-5 | GENERAL R | ACCESSORY | 28 | | VELANDER ST |
| 1 | | 0 | RG-5 | GENERAL R | ACCESSORY | 28 | | VELANDER ST |
| 1 | | 0 | RG-5 | GENERAL R | ACCESSORY | 28 | | VELANDER ST |
| 1 | | 0 | RG-5 | GENERAL R | ACCESSORY | 28 | | VELANDER ST |
| 3 | | 0 | RG-5 | GENERAL R | DEVELOPA | 116 | | RODNEY ST |
| 5 | | 0 | RG-5 | GENERAL R | DEVELOPA | 46 | | VELANDER ST |
| 5 | | 0 | RG-5 | GENERAL R | DEVELOPA | 124 | | RODNEY ST |
| 2 | | 0 | RS-7 | SINGLE FAN | SINGLE FAN | 8 | | CALUMET AVE |
| 8 | | 1 | RL-7 | SINGLE-TW | SINGLE FAN | 23 | | GIFFORD DR |
| 5 | | 1 | RL-7 | SINGLE-TW | SINGLE FAN | 6 | | ROSITA RD |
| 1 | | 1 | RL-7 | SINGLE-TW | SINGLE FAN | 5 | | ELLESTUEN RD |
| 1 | | 0 | BG-3.0 | GENERAL B | AUTOMOT | 427 | | GROVE ST |
| 5 | | 1 | RS-7 | SINGLE FAN | SINGLE FAN | 28 | | INDIAN LAKE PKWY |
| 9 | | 1 | RL-7 | SINGLE-TW | SINGLE FAN | 37 | | GIFFORD DR |
| 2 | | 0 | RS-7 | SINGLE FAN | SINGLE FAN | 14 | | BRYN MAWR AVE |
| 7 | | 3 | RG-5 | GENERAL R | THREE FAM | 22 | | HUDSON ST |
| 0 | | 6 | RG-5 | GENERAL R | 4 TO 8 UNI | 136 | | ELM ST |
| 9 | | 1 | RG-5 | GENERAL R | SINGLE FAN | 44 | | BLOSSOM ST |
| 1 | | 1 | RG-5 | GENERAL R | SINGLE FAN | 48 | | BLOSSOM ST |
| 6 | | 0 | BG-2.0 | GENERAL B | AUTOMOT | 322 | | SHREWSBURY ST |
| C | | 2 | BG-2.0 | GENERAL B | RETAIL STO | 304 | | SHREWSBURY ST |
| R | | 3 | BG-2.0 | GENERAL B | TWO FAMI | 326 | | SHREWSBURY ST |
| R | | 3 | BG-2.0 | GENERAL B | TWO FAMI | 326 | | SHREWSBURY ST |
| 0 | | 0 | BG-2.0 | GENERAL B | COMMERC | 306 | | SHREWSBURY ST |
| 1 | | 0 | BG-2.0 | GENERAL B | MEDICAL C | 328 | | SHREWSBURY ST |

| | | | | | | | | |
|----|-------|---|--------|---------------------|------------|-----|---|------------------|
| 6 | | 2 | RG-5 | GENERAL R | TWO FAMI | 11 | | DRYDEN ST |
| A | | 1 | RG-5 | GENERAL R | SINGLE FAN | 34 | A | MILTON ST |
| 4 | | 3 | RG-5 | GENERAL R | THREE FAM | 30 | | HEMANS ST |
| 01 | 00490 | 1 | RG-5 | GENERAL R | CONDOMIN | 56 | | EDGEWORT 1 |
| A | | 1 | RG-5 | GENERAL R | SINGLE FAN | 36 | B | MILTON ST |
| 5 | | 1 | RG-5 | GENERAL R | SINGLE FAN | 2 | | PRIOULX ST |
| A | | 1 | RG-5 | GENERAL R | SINGLE FAN | 36 | C | MILTON ST |
| 3 | | 1 | RG-5 | GENERAL R | SINGLE FAN | 20 | | BYRON ST |
| 3 | | 1 | RG-5 | GENERAL R | SINGLE FAN | 20 | | BYRON ST |
| 3 | | 1 | RG-5 | GENERAL R | SINGLE FAN | 20 | | BYRON ST |
| 1 | | 1 | RG-5 | GENERAL R | SINGLE FAN | 10 | | PRIOULX ST |
| 4 | | 0 | RG-5 | GENERAL R | DEVELOPA | 3 | | PRIOULX ST |
| 2 | | 0 | RG-5 | GENERAL R | DEVELOPA | 26 | | MILTON ST |
| 0 | | 0 | RG-5 | GENERAL R | 4 TO 8 UNI | 15 | | DECATUR ST |
| 1 | | 1 | BG-3.0 | GENERAL B | SINGLE FAN | 33 | | MASON ST |
| 8 | | 0 | IN-H | HOSPITALS | WORC BUS | 14 | | JAQUES AVE |
| 7 | | 0 | IN-H | HOSPITALS | WORC BUS | 16 | | JAQUES AVE |
| 6 | | 0 | BL-1.0 | LIMITED BU | OFFICE BUI | 397 | | GROVE ST |
| 3 | | 0 | BG-3.0 | GENERAL B | COMMERC | 17 | | TOPSFIELD RD |
| 8 | | 0 | BG-3.0 | GENERAL B | RETAIL STO | 421 | | GROVE ST |
| 3 | | 2 | RS-7 | SINGLE FAN | TWO FAMI | 41 | | INDIAN LAKE PKWY |
| 8 | | 2 | RL-7 | SINGLE-TW | TWO FAMI | 30 | | TOWER ST |
| 3 | | 3 | RL-7 | SINGLE-TW | THREE FAM | 10 | | TOWER ST |
| 6 | | 1 | RL-7 | SINGLE-TW | SINGLE FAN | 18 | | LORING ST |
| 1 | | 1 | RL-7 | SINGLE-TW | SINGLE FAN | 25 | | BOYD ST |
| 1 | | 0 | RG-5 | GENERAL RESIDENTIAL | | 34 | | SHERBURNE AVE |
| 8 | | 3 | RL-7 | SINGLE-TW | THREE FAM | 52 | | TOWER ST |
| A | | 0 | RL-7 | SINGLE-TW | SINGLE FAN | 28 | | WINNECONNETT RD |
| R | | 0 | RL-7 | SINGLE-TW | SINGLE FAN | 20 | | DOMINION RD |
| R | | 0 | RL-7 | SINGLE-TW | SINGLE FAN | 22 | | DOMINION RD |
| B | | 0 | RL-7 | SINGLE-TW | SINGLE FAN | 26 | | WINNECONNETT RD |
| 7 | | 0 | RL-7 | SINGLE-TW | TWO FAMI | 16 | | WINNECONNETT RD |
| 0 | | 0 | RL-7 | SINGLE-TW | SINGLE FAN | 36 | | DOMINION RD |
| 1 | | 0 | RL-7 | SINGLE-TW | SINGLE FAN | 12 | | BELCOURT RD |

| | | | | | | | | |
|---|--|---|--------|---------------------|------------|-----|--|---------------|
| 2 | | 0 | RL-7 | SINGLE-TW | TWO FAMI | 20 | | CHEQUESSET RD |
| R | | 0 | RL-7 | SINGLE-TW | SINGLE FAM | 11 | | CHEQUESSET RD |
| L | | 0 | RL-7 | SINGLE-TW | SINGLE FAM | 9 | | CHEQUESSET RD |
| 5 | | 0 | RS-7 | SINGLE FAM | SINGLE FAM | 6 | | BRYN MAWR AVE |
| A | | 0 | RS-7 | SINGLE FAM | SINGLE FAM | 9 | | GOUCHER AVE |
| 4 | | 0 | BG-3.0 | GENERAL BUSINESS US | | 213 | | AUSTIN ST |
| R | | 5 | BG-3.0 | GENERAL B | THREE FAM | 229 | | CHANDLER ST |
| R | | 5 | BG-3.0 | GENERAL B | THREE FAM | 229 | | CHANDLER ST |
| R | | 5 | BG-3.0 | GENERAL B | THREE FAM | 229 | | CHANDLER ST |
| C | | 2 | BG-3.0 | GENERAL B | RETAIL STO | 227 | | CHANDLER ST |
| 5 | | 0 | BG-3.0 | GENERAL B | COMMERC | 221 | | CHANDLER ST |
| 5 | | 0 | BG-3.0 | GENERAL B | COMMERC | 221 | | CHANDLER ST |
| 4 | | 6 | RG-5 | GENERAL R | 4 TO 8 UNI | 14 | | HUDSON ST |
| 3 | | 3 | RG-5 | GENERAL R | THREE FAM | 18 | | HUDSON ST |
| 7 | | 6 | RG-5 | GENERAL R | 4 TO 8 UNI | 71 | | RUSSELL ST |
| 4 | | 2 | RG-5 | GENERAL R | TWO FAMI | 28 | | TOWNSEND ST |
| 9 | | 2 | RG-5 | GENERAL R | TWO FAMI | 12 | | TOWNSEND ST |
| 9 | | 3 | RG-5 | GENERAL R | THREE FAM | 46 | | TOWNSEND ST |
| 5 | | 3 | RG-5 | GENERAL R | THREE FAM | 36 | | TOWNSEND ST |
| 8 | | 3 | RG-5 | GENERAL R | THREE FAM | 8 | | TOWNSEND ST |
| 2 | | 3 | RG-5 | GENERAL R | THREE FAM | 18 | | TOWNSEND ST |
| 6 | | 3 | RG-5 | GENERAL R | THREE FAM | 32 | | HUDSON ST |
| 8 | | 3 | RG-5 | GENERAL R | THREE FAM | 42 | | TOWNSEND ST |
| 5 | | 4 | RG-5 | GENERAL R | 4 TO 8 UNI | 60 | | TOWNSEND ST |
| 6 | | 3 | RG-5 | GENERAL R | THREE FAM | 24 | | TOWNSEND ST |
| 1 | | 3 | RG-5 | GENERAL R | THREE FAM | 54 | | TOWNSEND ST |
| 6 | | 3 | RG-5 | GENERAL R | THREE FAM | 16 | | HUDSON ST |
| 4 | | 7 | RG-5 | GENERAL R | 4 TO 8 UNI | 20 | | HUDSON ST |
| 4 | | 3 | RG-5 | GENERAL R | THREE FAM | 13 | | BLOSSOM ST |
| 4 | | 3 | RG-5 | GENERAL R | THREE FAM | 13 | | BLOSSOM ST |
| 5 | | 3 | RG-5 | GENERAL R | THREE FAM | 34 | | HUDSON ST |
| 5 | | 5 | RG-5 | GENERAL R | 4 TO 8 UNI | 1 | | BLOSSOM ST |
| 0 | | 3 | RG-5 | GENERAL R | THREE FAM | 7 | | BLOSSOM ST |
| 1 | | 3 | RG-5 | GENERAL R | THREE FAM | 11 | | BLOSSOM ST |

| | | | | | | | | | |
|---|-------|----|--------|-----------|-------------|-----|--|----------------------|---|
| 8 | | 10 | RG-5 | GENERAL R | APARTMEN | 134 | | ELM ST | |
| 3 | | 5 | RG-5 | GENERAL R | 4 TO 8 UNI | 140 | | ELM ST | |
| 1 | 02010 | 1 | RG-5 | GENERAL R | CONDOMI | 142 | | ELM ST | 1 |
| 1 | | 0 | RG-5 | GENERAL R | 4 TO 8 UNI | 128 | | ELM ST | |
| C | | 4 | RG-5 | GENERAL R | RETAIL STO | 2 | | BLOSSOM ST | |
| C | | 4 | RG-5 | GENERAL R | RETAIL STO | 2 | | BLOSSOM ST | |
| 9 | | 6 | RG-5 | GENERAL R | 4 TO 8 UNI | 132 | | ELM ST | |
| 2 | | 5 | RG-5 | GENERAL R | 4 TO 8 UNI | 138 | | ELM ST | |
| 6 | | 3 | RG-5 | GENERAL R | THREE FAM | 16 | | BLOSSOM ST | |
| 5 | | 2 | RG-5 | GENERAL R | TWO FAMI | 8 | | BLOSSOM ST | |
| 9 | | 0 | RG-5 | GENERAL R | 4 TO 8 UNI | 22 | | BLOSSOM ST | |
| 9 | | 0 | RG-5 | GENERAL R | 4 TO 8 UNI | 22 | | BLOSSOM ST | |
| A | | 3 | RG-5 | GENERAL R | THREE FAM | 20 | | BLOSSOM ST | |
| 3 | | 3 | RG-5 | GENERAL R | THREE FAM | 32 | | BLOSSOM ST | |
| 1 | | 3 | RG-5 | GENERAL R | THREE FAM | 28 | | BLOSSOM ST | |
| A | | 3 | RG-5 | GENERAL R | THREE FAM | 146 | | ELM ST | |
| 4 | | 3 | RG-5 | GENERAL R | THREE FAM | 144 | | ELM ST | |
| 2 | | 3 | RG-5 | GENERAL R | THREE FAM | 40 | | BLOSSOM ST | |
| 2 | | 3 | RG-5 | GENERAL R | THREE FAM | 36 | | BLOSSOM ST | |
| 9 | | 3 | RG-5 | GENERAL R | THREE FAM | 81 | | RUSSELL ST | |
| 3 | | 0 | BG-2.0 | GENERAL B | AUTOMOT | 318 | | SHREWSBURY ST | |
| C | | 0 | RG-5 | GENERAL | RESIDENTIAL | 6 | | GREAT BROOK VALLEY A | |
| C | | 0 | RG-5 | GENERAL | RESIDENTIAL | 6 | | GREAT BROOK VALLEY A | |
| C | | 0 | RG-5 | GENERAL | RESIDENTIAL | 6 | | GREAT BROOK VALLEY A | |
| C | | 0 | RG-5 | GENERAL | RESIDENTIAL | 6 | | GREAT BROOK VALLEY A | |
| C | | 0 | RG-5 | GENERAL | RESIDENTIAL | 6 | | GREAT BROOK VALLEY A | |
| C | | 0 | RG-5 | GENERAL | RESIDENTIAL | 6 | | GREAT BROOK VALLEY A | |
| C | | 0 | RG-5 | GENERAL | RESIDENTIAL | 6 | | GREAT BROOK VALLEY A | |
| C | | 0 | RG-5 | GENERAL | RESIDENTIAL | 6 | | GREAT BROOK VALLEY A | |
| G | | 0 | RG-5 | GENERAL | RESIDENTIAL | 60 | | GREAT BROOK VALLEY A | |
| G | | 0 | RG-5 | GENERAL | RESIDENTIAL | 60 | | GREAT BROOK VALLEY A | |
| G | | 0 | RG-5 | GENERAL | RESIDENTIAL | 60 | | GREAT BROOK VALLEY A | |
| G | | 0 | RG-5 | GENERAL | RESIDENTIAL | 60 | | GREAT BROOK VALLEY A | |

| | | | | | | | | |
|---|-------|----|--------|-----------|------------|----|---|-----------------|
| 5 | | 2 | RG-5 | GENERAL R | TWO FAMI | 22 | | MILTON ST |
| 1 | 03027 | 0 | MG-2.0 | GENERAL N | COMMERC | 46 | | MILTON ST 046-1 |
| 4 | | 2 | RG-5 | GENERAL R | TWO FAMI | 15 | | DRYDEN ST |
| B | | 1 | RG-5 | GENERAL R | SINGLE FAN | 7 | | HEMANS ST |
| 3 | | 1 | RG-5 | GENERAL R | SINGLE FAN | 19 | | HEMANS ST |
| 9 | | 0 | RG-5 | GENERAL R | DEVELOPA | 9 | | HEMANS ST |
| 6 | | 24 | RG-5 | GENERAL R | APARTMEN | 23 | | HEMANS ST |
| 3 | | 2 | MG-2.0 | GENERAL N | TWO FAMI | 42 | | MILTON ST |
| 2 | | 2 | MG-2.0 | GENERAL N | TWO FAMI | 44 | | MILTON ST |
| B | | 0 | RG-5 | GENERAL R | SINGLE FAN | 22 | B | MILTON ST |
| A | | 0 | RG-5 | GENERAL R | SINGLE FAN | 22 | A | MILTON ST |
| 4 | | 6 | RG-5 | GENERAL R | 4 TO 8 UNI | 11 | | HOLLYWOOD ST |
| 9 | | 1 | RG-5 | GENERAL R | SINGLE FAN | 9 | | DECATUR ST |
| A | | 3 | RG-5 | GENERAL R | THREE FAM | 46 | | KINGSBURY ST |
| C | | 6 | RG-5 | GENERAL R | RETAIL STO | 24 | | WOODLAND ST |
| C | | 6 | RG-5 | GENERAL R | RETAIL STO | 24 | | WOODLAND ST |
| C | | 6 | RG-5 | GENERAL R | RETAIL STO | 24 | | WOODLAND ST |
| C | | 6 | RG-5 | GENERAL R | RETAIL STO | 24 | | WOODLAND ST |
| 9 | | 2 | RG-5 | GENERAL R | TWO FAMI | 10 | | WOODLAND ST |
| 8 | | 0 | RG-5 | GENERAL R | 4 TO 8 UNI | 12 | | HOLLYWOOD ST |
| 0 | | 0 | RG-5 | GENERAL R | COMMERC | 50 | | KINGSBURY ST |
| 6 | | 1 | RG-5 | GENERAL R | SINGLE FAN | 17 | | BLUFF ST |
| 2 | | 3 | RG-5 | GENERAL R | THREE FAM | 8 | | WOODLAND ST |
| 0 | | 3 | RG-5 | GENERAL R | THREE FAM | 36 | | KINGSBURY ST |
| 1 | | 3 | RG-5 | GENERAL R | THREE FAM | 27 | | BANCROFT ST |
| 7 | | 2 | RG-5 | GENERAL R | TWO FAMI | 10 | | HOLLYWOOD ST |
| 5 | | 1 | RG-5 | GENERAL R | SINGLE FAN | 5 | | HOLLYWOOD ST |
| A | | 3 | RG-5 | GENERAL R | THREE FAM | 5 | | BLUFF ST |
| 6 | | 4 | RG-5 | GENERAL R | 4 TO 8 UNI | 17 | | BANCROFT ST |
| 6 | | 3 | RG-5 | GENERAL R | THREE FAM | 8 | | HOLLYWOOD ST |
| 4 | | 3 | RG-5 | GENERAL R | THREE FAM | 25 | | BANCROFT ST |
| 1 | | 4 | RG-5 | GENERAL R | 4 TO 8 UNI | 20 | | WOODLAND ST |
| B | | 3 | RG-5 | GENERAL R | THREE FAM | 22 | | WOODLAND ST |
| 1 | | 3 | RG-5 | GENERAL R | THREE FAM | 28 | | HOLLYWOOD ST |

| | | | | | | | | |
|---|--|---|--------|--------------------|------------|-----|---|--------------|
| R | | 0 | RG-5 | GENERAL R | SINGLE FAM | 2 | | WOODLAND ST |
| 7 | | 3 | RG-5 | GENERAL R | THREE FAM | 18 | | WOODLAND ST |
| 3 | | 3 | RG-5 | GENERAL R | THREE FAM | 14 | | WOODLAND ST |
| B | | 1 | RG-5 | GENERAL R | SINGLE FAM | 40 | B | KINGSBURY ST |
| A | | 1 | RG-5 | GENERAL R | SINGLE FAM | 40 | A | KINGSBURY ST |
| 0 | | 3 | RG-5 | GENERAL R | THREE FAM | 16 | | WOODLAND ST |
| 8 | | 3 | RG-5 | GENERAL R | THREE FAM | 1 | | BLUFF ST |
| 6 | | 3 | RG-5 | GENERAL R | THREE FAM | 42 | | KINGSBURY ST |
| 9 | | 3 | RG-5 | GENERAL R | THREE FAM | 44 | | KINGSBURY ST |
| 2 | | 5 | RG-5 | GENERAL R | 4 TO 8 UNI | 3 | | BLUFF ST |
| 1 | | 3 | RG-5 | GENERAL R | THREE FAM | 12 | | PEMBERTON ST |
| 1 | | 3 | RG-5 | GENERAL R | THREE FAM | 12 | | PEMBERTON ST |
| 6 | | 0 | IN-H | HOSPITALS AND MEDI | | 12 | | QUEEN ST |
| 6 | | 0 | IN-H | HOSPITALS AND MEDI | | 12 | | QUEEN ST |
| 6 | | 0 | IN-H | HOSPITALS AND MEDI | | 12 | | QUEEN ST |
| 5 | | 3 | IN-H | HOSPITALS | THREE FAM | 92 | | JAQUES AVE |
| 8 | | 3 | RG-5 | GENERAL R | THREE FAM | 21 | | BANCROFT ST |
| 3 | | 2 | RG-5 | GENERAL R | TWO FAMI | 9 | | BLUFF ST |
| 2 | | 3 | RG-5 | GENERAL R | THREE FAM | 5 | | BLUFF ST |
| 1 | | 3 | RG-5 | GENERAL R | THREE FAM | 7 | | BLUFF ST |
| 2 | | 4 | RG-5 | GENERAL R | 4 TO 8 UNI | 23 | | BANCROFT ST |
| 5 | | 1 | RG-5 | GENERAL R | SINGLE FAM | 15 | | BLUFF ST |
| 4 | | 3 | RG-5 | GENERAL R | THREE FAM | 16 | | PEMBERTON ST |
| 9 | | 3 | RG-5 | GENERAL R | THREE FAM | 3 | | DECATUR ST |
| A | | 0 | MG-1.0 | GENERAL M | INDUSTRIA | 39 | | MASON ST |
| 7 | | 3 | RG-5 | GENERAL R | THREE FAM | 19 | | BANCROFT ST |
| 8 | | 3 | RG-5 | GENERAL R | THREE FAM | 24 | | HOLLYWOOD ST |
| 2 | | 2 | RG-5 | GENERAL R | TWO FAMI | 13 | | BLUFF ST |
| 6 | | 3 | RG-5 | GENERAL R | THREE FAM | 4 | | BANCROFT ST |
| 4 | | 0 | ML-2.0 | LIMITED M | COMMERC | 170 | | CHANDLER ST |
| 1 | | 3 | RG-5 | GENERAL R | THREE FAM | 6 | | BANCROFT ST |
| 7 | | 3 | BG-3.0 | GENERAL B | THREE FAM | 2 | | BANCROFT ST |
| 2 | | 0 | BG-3.0 | GENERAL B | RETAIL STO | 174 | | CHANDLER ST |
| 1 | | 3 | RG-5 | GENERAL R | THREE FAM | 35 | | MASON ST |

| | | | | | | | |
|----|-------|---|--------|-----------------------|-----|---|------------------|
| 5 | | 0 | BG-3.0 | GENERAL BUSINESS US | 162 | | CHANDLER ST |
| A | | 0 | BG-3.0 | GENERAL B AUTOMOT | 178 | | CHANDLER ST |
| 1 | | 0 | BG-3.0 | GENERAL B RETAIL STO | 184 | | CHANDLER ST |
| 6 | | 0 | IN-H | HOSPITALS WORC BUS | 18 | | QUEEN ST |
| 8 | | 0 | BG-3.0 | GENERAL B WORC BUS | 154 | | CHANDLER ST |
| 0 | | 0 | RG-5 | GENERAL R DEVELOPA | 9 | | HOLLYWOOD ST |
| 3 | | 0 | RS-7 | SINGLE FAN SINGLE FAN | 9 | | LONGMEADOW AVE |
| 3 | | 0 | RS-7 | SINGLE FAN SINGLE FAN | 10 | | CALUMET AVE |
| 5 | | 0 | MG-2.0 | GENERAL N SURFACE P | 33 | | MILLBROOK ST |
| 2 | | 1 | RS-7 | SINGLE FAN SINGLE FAN | 24 | | INDIAN LAKE PKWY |
| 0 | | 0 | MG-2.0 | GENERAL N INDUSTRIA | 53 | | MILLBROOK ST |
| 7 | | 1 | RL-7 | SINGLE-TW SINGLE FAN | 24 | | ASPINWALL RD |
| .1 | | 0 | MG-2.0 | GENERAL N INDUSTRIA | 57 | | MILLBROOK ST |
| 2 | | 0 | MG-2.0 | GENERAL N AUTOMOT | 96 | | GOLD STAR BLVD |
| 2 | | 0 | MG-2.0 | GENERAL N AUTOMOT | 96 | | GOLD STAR BLVD |
| 2 | | 0 | MG-2.0 | GENERAL N AUTOMOT | 96 | | GOLD STAR BLVD |
| 2 | | 0 | MG-2.0 | GENERAL N AUTOMOT | 96 | | GOLD STAR BLVD |
| 0 | | 0 | RL-7 | SINGLE-TWO FAMILY R | 2 | | HASTINGS AVE |
| 0 | | 3 | RL-7 | SINGLE-TW THREE FAM | 38 | | TOWER ST |
| 0 | | 3 | RL-7 | SINGLE-TW THREE FAM | 38 | | TOWER ST |
| D | | 0 | IN-H | HOSPITALS AND MEDI | 360 | | PLANTATION ST |
| D | | 0 | IN-H | HOSPITALS AND MEDI | 360 | | PLANTATION ST |
| D | | 0 | IN-H | HOSPITALS AND MEDI | 360 | | PLANTATION ST |
| D | | 0 | IN-H | HOSPITALS AND MEDI | 360 | | PLANTATION ST |
| D | | 0 | IN-H | HOSPITALS AND MEDI | 360 | | PLANTATION ST |
| D | | 0 | IN-H | HOSPITALS AND MEDI | 360 | | PLANTATION ST |
| D | | 0 | IN-H | HOSPITALS AND MEDI | 360 | | PLANTATION ST |
| 0 | | 0 | RL-7 | SINGLE-TWO FAMILY R | 382 | | PLANTATION ST |
| 4 | | 0 | RL-7 | SINGLE-TW APARTMEN | 6 | | MOHICAN RD |
| 3 | | 0 | RL-7 | SINGLE-TW SINGLE FAN | 24 | | WINNECONNETT RD |
| 6 | | 0 | RL-7 | SINGLE-TW SINGLE FAN | 17 | | DOMINION RD |
| 2 | 02027 | 0 | RL-7 | SINGLE-TW CONDOMII | 4 | A | DOMINION 4A |
| 2 | 02027 | 0 | RL-7 | SINGLE-TW CONDOMII | 4 | A | DOMINION 4A |
| A | 02216 | 0 | RL-7 | SINGLE-TW CONDOMII | 2 | A | BELCOURT A |

| | | | | | | | | | |
|---|-------|---|--------|------------|------------|-----|---|------------------|---|
| A | 02216 | 0 | RL-7 | SINGLE-TW | CONDOMI | 2 | A | BELCOURT | A |
| 1 | | 0 | RL-7 | SINGLE-TW | POTENTIAL | 25 | | CADORNA RD | |
| 4 | | 0 | RL-7 | SINGLE-TW | SINGLE FAM | 2 | A | POCONO RD | |
| B | | 0 | RL-7 | SINGLE-TW | SINGLE FAM | 2 | B | POCONO RD | |
| 2 | | 0 | RL-7 | SINGLE-TW | SINGLE FAM | 44 | | DOMINION RD | |
| 3 | | 0 | RL-7 | SINGLE-TW | SINGLE FAM | 46 | A | DOMINION RD | |
| 4 | | 0 | RL-7 | SINGLE-TW | SINGLE FAM | 46 | B | DOMINION RD | |
| 7 | | 0 | BG-3.0 | GENERAL B | RETAIL STO | 215 | | CHANDLER ST | |
| 7 | | 0 | BG-3.0 | GENERAL B | RETAIL STO | 215 | | CHANDLER ST | |
| 7 | | 0 | BG-3.0 | GENERAL B | RETAIL STO | 215 | | CHANDLER ST | |
| 7 | | 0 | BG-3.0 | GENERAL B | RETAIL STO | 215 | | CHANDLER ST | |
| 2 | | 0 | RS-7 | SINGLE FAM | SINGLE FAM | 53 | | ASCADILLA RD | |
| 5 | | 0 | RS-7 | SINGLE FAM | SINGLE FAM | 26 | | ROLLINSON RD | |
| 7 | | 0 | RS-7 | SINGLE FAM | SINGLE FAM | 24 | | ROLLINSON RD | |
| 4 | | 0 | RS-7 | SINGLE FAM | SINGLE FAM | 75 | | QUINAPOXET LN | |
| 4 | | 0 | RS-7 | SINGLE FAM | SINGLE FAM | 71 | | QUINAPOXET LN | |
| 1 | | 0 | RS-7 | SINGLE FAM | SINGLE FAM | 36 | | ROLLINSON RD | |
| 7 | | 0 | RS-7 | SINGLE FAM | SINGLE FAM | 40 | | ROLLINSON RD | |
| R | | 3 | BG-3.0 | GENERAL B | THREE FAM | 106 | | WEST BOYLSTON ST | |
| R | | 3 | BG-3.0 | GENERAL B | THREE FAM | 106 | | WEST BOYLSTON ST | |
| R | | 4 | BG-3.0 | GENERAL B | 4 TO 8 UNI | 114 | | WEST BOYLSTON ST | |
| R | | 4 | BG-3.0 | GENERAL B | 4 TO 8 UNI | 114 | | WEST BOYLSTON ST | |
| 6 | | 2 | RG-5 | GENERAL R | TWO FAMI | 67 | | TOWER ST | |
| 7 | | 3 | RG-5 | GENERAL R | THREE FAM | 25 | | BOARDMAN ST | |
| 1 | | 4 | RG-5 | GENERAL R | 4 TO 8 UNI | 82 | | TOWER ST | |
| A | | 0 | BG-3.0 | GENERAL B | RETAIL STO | 130 | | WEST BOYLSTON ST | |
| 5 | | 0 | RL-7 | SINGLE-TW | DEVELOPA | 33 | | MOHICAN RD | |
| 1 | | 0 | RL-7 | SINGLE-TW | ACCESSOR | 51 | | MOHICAN RD | |
| 9 | | 0 | RL-7 | SINGLE-TW | TWO FAMI | 17 | | WINNECONNETT RD | |
| 7 | | 0 | RL-7 | SINGLE-TW | SINGLE FAM | 31 | | WINNECONNETT RD | |
| 9 | | 0 | RL-7 | SINGLE-TW | SINGLE FAM | 25 | | MOHICAN RD | |
| 5 | | 0 | RL-7 | SINGLE-TW | SINGLE FAM | 5 | | SONOMA DR | |
| 6 | | 0 | RL-7 | SINGLE-TW | SINGLE FAM | 19 | | WIGWAM HILL DR | |
| 3 | | 0 | RL-7 | SINGLE-TW | SINGLE FAM | 11 | | SONOMA DR | |

| | | | | | | | | |
|---|--|---|--------|------------|-------------|-----|--|--------------------|
| 7 | | 0 | RL-7 | SINGLE-TW | SINGLE FAM | 2 | | TECONNETT PATH |
| 8 | | 0 | RL-7 | SINGLE-TW | SINGLE FAM | 10 | | NATURAL HISTORY RD |
| 1 | | 0 | RL-7 | SINGLE-TWO | FAMILY R | 21 | | WIGWAM HILL DR |
| 9 | | 0 | RL-7 | SINGLE-TW | DEVELOPA | 241 | | LAKE AVE NORTH |
| 1 | | 0 | RL-7 | SINGLE-TW | UNDEVELO | 19 | | WINNECONNETT RD |
| 4 | | 0 | BG-2.0 | GENERAL B | INDUSTRIA | 340 | | SHREWSBURY ST |
| 4 | | 3 | RG-5 | GENERAL R | THREE FAM | 12 | | IMPERIAL RD |
| 0 | | 0 | RG-5 | GENERAL | RESIDENTIAL | 5 | | GRANBY RD |
| 6 | | 3 | RG-5 | GENERAL R | THREE FAM | 16 | | IMPERIAL RD |
| 3 | | 1 | RL-7 | SINGLE-TW | SINGLE FAM | 47 | | WILSON ST |
| 2 | | 3 | RG-5 | GENERAL R | THREE FAM | 23 | | GRANBY RD |
| 2 | | 3 | RG-5 | GENERAL R | THREE FAM | 23 | | GRANBY RD |
| 2 | | 3 | RG-5 | GENERAL R | THREE FAM | 23 | | GRANBY RD |
| 2 | | 1 | RG-5 | GENERAL R | SINGLE FAM | 15 | | PRENTICE ST |
| 9 | | 0 | BG-3.0 | GENERAL B | AUTOMOT | 440 | | SHREWSBURY ST |
| 8 | | 3 | RG-5 | GENERAL R | THREE FAM | 23 | | IMPERIAL RD |
| 3 | | 2 | RG-5 | GENERAL R | TWO FAMI | 20 | | PRENTICE ST |
| 2 | | 0 | RG-5 | GENERAL | RESIDENTIAL | 24 | | GRANBY RD |
| 7 | | 1 | RG-5 | GENERAL R | SINGLE FAM | 3 | | VENTURA RD |
| 5 | | 1 | RG-5 | GENERAL R | SINGLE FAM | 34 | | GRANBY RD |
| 4 | | 3 | RG-5 | GENERAL R | THREE FAM | 30 | | PRENTICE ST |
| 3 | | 1 | RG-5 | GENERAL R | SINGLE FAM | 28 | | GRANBY RD |
| 5 | | 0 | BG-2.0 | GENERAL B | OFFICE BUI | 358 | | SHREWSBURY ST |
| 6 | | 0 | RS-7 | SINGLE FAM | SINGLE FAM | 32 | | ROLLINSON RD |
| 2 | | 0 | RS-7 | SINGLE FAM | SINGLE FAM | 85 | | QUINAPOXET LN |
| 7 | | 0 | RS-7 | SINGLE FAM | SINGLE FAM | 89 | | QUINAPOXET LN |
| 5 | | 1 | RL-7 | SINGLE-TW | SINGLE FAM | 65 | | TOWER ST |
| 8 | | 0 | BG-3.0 | GENERAL B | OFFICE BUI | 124 | | WEST BOYLSTON ST |
| A | | 0 | RS-7 | SINGLE FAM | SINGLE FAM | 12 | | GOUCHER AVE |
| 2 | | 0 | RS-7 | SINGLE FAM | SINGLE FAM | 59 | | COLBY AVE |
| 1 | | 0 | RL-7 | SINGLE-TW | SINGLE FAM | 510 | | PLANTATION ST |
| 5 | | 3 | RL-7 | SINGLE-TW | THREE FAM | 58 | | TOWER ST |
| 1 | | 3 | RL-7 | SINGLE-TW | THREE FAM | 15 | | BOARDMAN ST |
| 4 | | 1 | RL-7 | SINGLE-TW | SINGLE FAM | 61 | | TOWER ST |

| | | | | | | | | |
|---|--|---|--------|-----------|------------|-----|--|-------------------|
| 4 | | 0 | BG-3.0 | GENERAL B | BANK BUIL | 1 | | WEST BOYLSTON TER |
| 4 | | 0 | BG-3.0 | GENERAL B | BANK BUIL | 1 | | WEST BOYLSTON TER |
| 8 | | 1 | RL-7 | SINGLE-TW | SINGLE FAN | 54 | | BOYD ST |
| 5 | | 2 | RL-7 | SINGLE-TW | TWO FAMI | 66 | | TOWER ST |
| 5 | | 2 | RL-7 | SINGLE-TW | TWO FAMI | 66 | | TOWER ST |
| 8 | | 1 | RL-7 | SINGLE-TW | SINGLE FAN | 17 | | BOARDMAN ST |
| 9 | | 1 | RG-5 | GENERAL R | SINGLE FAN | 58 | | BOYD ST |
| A | | 1 | RG-5 | GENERAL R | SINGLE FAN | 70 | | TOWER ST |
| 7 | | 1 | RG-5 | GENERAL R | SINGLE FAN | 75 | | TOWER ST |
| 0 | | 1 | RG-5 | GENERAL R | SINGLE FAN | 62 | | BOYD ST |
| 3 | | 0 | BG-3.0 | GENERAL B | OFFICE BUI | 118 | | WEST BOYLSTON ST |
| 8 | | 1 | RG-5 | GENERAL R | SINGLE FAN | 79 | | TOWER ST |
| 8 | | 3 | RG-5 | GENERAL R | THREE FAM | 27 | | BOARDMAN ST |
| A | | 0 | BG-3.0 | GENERAL B | RETAIL STO | 120 | | WEST BOYLSTON ST |
| 9 | | 1 | RG-5 | GENERAL R | SINGLE FAN | 83 | | TOWER ST |
| 2 | | 1 | RG-5 | GENERAL R | SINGLE FAN | 70 | | BOYD ST |
| 3 | | 1 | RG-5 | GENERAL R | SINGLE FAN | 8 | | MERRILL RD |
| 8 | | 3 | RG-5 | GENERAL R | THREE FAM | 12 | | MERRILL RD |
| 2 | | 1 | RG-5 | GENERAL R | SINGLE FAN | 10 | | MERRILL RD |
| 5 | | 3 | RG-5 | GENERAL R | THREE FAM | 31 | | BOARDMAN ST |
| 4 | | 1 | RG-5 | GENERAL R | SINGLE FAN | 35 | | BOARDMAN ST |
| 6 | | 1 | RG-5 | GENERAL R | SINGLE FAN | 91 | | TOWER ST |
| 6 | | 2 | RL-7 | SINGLE-TW | TWO FAMI | 4 | | HASTINGS AVE |
| A | | 1 | RL-7 | SINGLE-TW | SINGLE FAN | 10 | | HASTINGS AVE |
| 0 | | 1 | RL-7 | SINGLE-TW | SINGLE FAN | 12 | | HASTINGS AVE |
| 9 | | 3 | RL-7 | SINGLE-TW | THREE FAM | 14 | | HASTINGS AVE |
| 1 | | 2 | RL-7 | SINGLE-TW | TWO FAMI | 8 | | HASTINGS AVE |
| | | | | | | | | |
| 1 | | 0 | BG-3.0 | GENERAL B | OFFICE BUI | 139 | | GOLD STAR BLVD |
| 1 | | 0 | BG-3.0 | GENERAL B | OFFICE BUI | 139 | | GOLD STAR BLVD |
| R | | 0 | RG-5 | GENERAL R | SINGLE FAN | 72 | | BOYD ST |
| 7 | | 0 | RL-7 | SINGLE-TW | TWO FAMI | 20 | | MOHICAN RD |
| 7 | | 0 | RL-7 | SINGLE-TW | TWO FAMI | 20 | | MOHICAN RD |
| A | | 0 | RL-7 | SINGLE-TW | SINGLE FAN | 58 | | WIGWAM HILL DR |

| | | | | | | | |
|---|--|---|--------|------------|------------|-----|--------------------|
| B | | 0 | RL-7 | SINGLE-TW | SINGLE FAM | 8 | WIGWAM HILL DR |
| 5 | | 0 | RS-7 | SINGLE FAM | SINGLE FAM | 6 | SIMMONS AVE |
| 2 | | 0 | RS-7 | SINGLE FAM | SINGLE FAM | 8 | LASELLE AVE |
| 9 | | 0 | RS-7 | SINGLE FAM | SINGLE FAM | 54 | TRINITY AVE |
| 8 | | 0 | RS-7 | SINGLE FAM | SINGLE FAM | 13 | MOUNT HOLYOKE AVE |
| 1 | | 0 | RS-7 | SINGLE FAM | SINGLE FAM | 10 | LASELLE AVE |
| B | | 0 | RL-7 | SINGLE-TW | SINGLE FAM | 504 | PLANTATION ST |
| 7 | | 0 | RS-7 | SINGLE FAM | SINGLE FAM | 45 | COLBY AVE |
| 9 | | 0 | RS-7 | SINGLE FAM | SINGLE FAM | 20 | SIMMONS AVE |
| 1 | | 0 | RL-7 | SINGLE-TW | POTENTIAL | 7 | NATURAL HISTORY DR |
| 4 | | 0 | RL-7 | SINGLE-TW | SINGLE FAM | 5 | WINNECONNETT RD |
| 5 | | 0 | RL-7 | SINGLE-TW | SINGLE FAM | 7 | WINNECONNETT RD |
| 8 | | 0 | RL-7 | SINGLE-TW | SINGLE FAM | 11 | WINNECONNETT RD |
| 1 | | 0 | RL-7 | SINGLE-TW | SINGLE FAM | 1 | WINNECONNETT RD |
| R | | 0 | ML-0.5 | LIMITED M | TWO FAMI | 370 | PLANTATION ST |
| 3 | | 0 | RL-7 | SINGLE-TW | SINGLE FAM | 3 | WINNECONNETT RD |
| 3 | | 0 | RL-7 | SINGLE-TW | SINGLE FAM | 39 | MOHICAN RD |
| 5 | | 0 | RL-7 | SINGLE-TW | SINGLE FAM | 8 | MOHICAN RD |
| 5 | | 0 | RL-7 | SINGLE-TW | SINGLE FAM | 41 | MOHICAN RD |
| 8 | | 0 | RL-7 | SINGLE-TW | TWO FAMI | 25 | WINNECONNETT RD |
| 8 | | 0 | RL-7 | SINGLE-TW | TWO FAMI | 25 | WINNECONNETT RD |
| 4 | | 0 | RL-7 | SINGLE-TW | SINGLE FAM | 39 | WINNECONNETT RD |
| 2 | | 0 | RL-7 | SINGLE-TW | SINGLE FAM | 33 | WINNECONNETT RD |
| 1 | | 0 | RL-7 | SINGLE-TW | SINGLE FAM | 37 | WINNECONNETT RD |
| 8 | | 0 | RL-7 | SINGLE-TW | SINGLE FAM | 85 | LAKE AVE NORTH |
| 5 | | 0 | RL-7 | SINGLE-TW | TWO FAMI | 29 | WINNECONNETT RD |
| 1 | | 0 | RL-7 | SINGLE-TW | SINGLE FAM | 15 | WINNECONNETT RD |
| 5 | | 0 | RL-7 | SINGLE-TW | SINGLE FAM | 416 | PLANTATION ST |
| 9 | | 0 | RL-7 | SINGLE-TW | SINGLE FAM | 8 | TACONIC RD |
| 0 | | 0 | RL-7 | SINGLE-TW | SINGLE FAM | 10 | ANSONIA RD |
| 1 | | 0 | RL-7 | SINGLE-TW | SINGLE FAM | 18 | TACONIC RD |
| 1 | | 0 | RL-7 | SINGLE-TW | SINGLE FAM | 192 | DOMINION RD |
| 3 | | 0 | RL-7 | SINGLE-TW | SINGLE FAM | 1 | CRILLON RD |
| 6 | | 0 | RL-7 | SINGLE-TW | SINGLE FAM | 13 | BELCOURT RD |

| | | | | | | | | |
|---|-------|---|------|-----------|------------|-----|---|--------------------|
| 5 | | 0 | RL-7 | SINGLE-TW | SINGLE FAM | 30 | | BELCOURT RD |
| 4 | | 0 | RL-7 | SINGLE-TW | SINGLE FAM | 37 | | DOMINION RD |
| 7 | | 0 | RL-7 | SINGLE-TW | SINGLE FAM | 186 | | DOMINION RD |
| 8 | | 0 | RL-7 | SINGLE-TW | SINGLE FAM | 17 | | BELCOURT RD |
| 7 | | 0 | RL-7 | SINGLE-TW | MULTIPLE | 418 | | PLANTATION ST |
| 9 | | 0 | RL-7 | SINGLE-TW | SINGLE FAM | 22 | | TACONIC RD |
| 9 | | 0 | RL-7 | SINGLE-TW | SINGLE FAM | 19 | | BELCOURT RD |
| 1 | | 0 | RL-7 | SINGLE-TW | SINGLE FAM | 1 | | TACONIC RD |
| 5 | | 0 | RL-7 | SINGLE-TW | SINGLE FAM | 3 | | CRILLON RD |
| 5 | | 0 | RL-7 | SINGLE-TW | SINGLE FAM | 33 | | CRILLON RD |
| 3 | | 0 | RL-7 | SINGLE-TW | SINGLE FAM | 15 | | TACONIC RD |
| 1 | | 0 | RL-7 | SINGLE-TW | SINGLE FAM | 11 | | TACONIC RD |
| 2 | | 0 | RL-7 | SINGLE-TW | SINGLE FAM | 25 | | WAUWINET RD |
| 2 | | 0 | RL-7 | SINGLE-TW | SINGLE FAM | 13 | | TACONIC RD |
| 1 | | 0 | RL-7 | SINGLE-TW | SINGLE FAM | 161 | | LAKE AVE NORTH |
| | | | | | | | | |
| | | | | | | | | |
| 1 | | 0 | RL-7 | SINGLE-TW | SINGLE FAM | 3 | | WINCO RD |
| 9 | | 0 | RL-7 | SINGLE-TW | SINGLE FAM | 51 | | BELCOURT RD |
| 2 | | 0 | RL-7 | SINGLE-TW | SINGLE FAM | 6 | | CRILLON RD |
| 1 | 01100 | 0 | RL-7 | SINGLE-TW | CONDOMI | 12 | | WINCO RD 1 |
| 1 | 01100 | 0 | RL-7 | SINGLE-TW | CONDOMI | 12 | | WINCO RD 1 |
| 7 | | 0 | RL-7 | SINGLE-TW | SINGLE FAM | 3 | R | NATURAL HISTORY DR |
| A | | 0 | RL-7 | SINGLE-TW | SINGLE FAM | 434 | | PLANTATION ST |
| B | | 0 | RL-7 | SINGLE-TW | SINGLE FAM | 446 | | PLANTATION ST |
| 7 | | 0 | RL-7 | SINGLE-TW | SINGLE FAM | 29 | | NATURAL HISTORY DR |
| 4 | | 0 | RL-7 | SINGLE-TW | SINGLE FAM | 82 | | WIGWAM HILL DR |
| 8 | | 0 | RL-7 | SINGLE-TW | SINGLE FAM | 2 | | NATURAL HISTORY DR |
| 8 | | 0 | RL-7 | SINGLE-TW | SINGLE FAM | 5 | | CRILLON RD |
| 1 | | 0 | RL-7 | SINGLE-TW | SINGLE FAM | 247 | | LAKE AVE NORTH |
| B | | 0 | RL-7 | SINGLE-TW | SINGLE FAM | 450 | | PLANTATION ST |
| 3 | | 0 | RL-7 | SINGLE-TW | TWO FAMI | 80 | | WIGWAM HILL DR |
| 3 | | 0 | RL-7 | SINGLE-TW | TWO FAMI | 80 | | WIGWAM HILL DR |
| A | | 0 | RL-7 | SINGLE-TW | SINGLE FAM | 448 | | PLANTATION ST |

| | | | | | | | | |
|---|-------|---|------|-----------|------------|-----|--|--------------------|
| A | | 0 | RL-7 | SINGLE-TW | SINGLE FAM | 50 | | WIGWAM HILL DR |
| B | | 0 | RL-7 | SINGLE-TW | SINGLE FAM | 436 | | PLANTATION ST |
| B | | 0 | RL-7 | SINGLE-TW | SINGLE FAM | 478 | | PLANTATION ST |
| 9 | | 0 | RL-7 | SINGLE-TW | SINGLE FAM | 4 | | NATURAL HISTORY DR |
| B | | 0 | RL-7 | SINGLE-TW | SINGLE FAM | 76 | | WIGWAM HILL DR |
| A | | 0 | RL-7 | SINGLE-TW | SINGLE FAM | 480 | | PLANTATION ST |
| B | | 0 | RL-7 | SINGLE-TW | SINGLE FAM | 48 | | WIGWAM HILL DR |
| 5 | | 0 | RL-7 | SINGLE-TW | SINGLE FAM | 10 | | CRILLON RD |
| B | | 0 | RL-7 | SINGLE-TW | SINGLE FAM | 44 | | WIGWAM HILL DR |
| B | | 0 | RL-7 | SINGLE-TW | SINGLE FAM | 482 | | PLANTATION ST |
| A | | 0 | RL-7 | SINGLE-TW | SINGLE FAM | 456 | | PLANTATION ST |
| A | | 0 | RL-7 | SINGLE-TW | TWO FAMI | 30 | | NATURAL HISTORY DR |
| A | | 0 | RL-7 | SINGLE-TW | TWO FAMI | 30 | | NATURAL HISTORY DR |
| A | | 0 | RL-7 | SINGLE-TW | SINGLE FAM | 46 | | WIGWAM HILL DR |
| A | | 0 | RL-7 | SINGLE-TW | SINGLE FAM | 452 | | PLANTATION ST |
| A | | 0 | RL-7 | SINGLE-TW | SINGLE FAM | 438 | | PLANTATION ST |
| A | 02077 | 0 | RL-7 | SINGLE-TW | CONDOMIN | 5 | | NATURAL HA |
| A | 02077 | 0 | RL-7 | SINGLE-TW | CONDOMIN | 5 | | NATURAL HA |
| 0 | | 0 | RL-7 | SINGLE-TW | SINGLE FAM | 7 | | CRILLON RD |
| 8 | | 0 | RL-7 | SINGLE-TW | TWO FAMI | 217 | | LAKE AVE NORTH |
| 5 | | 0 | RL-7 | SINGLE-TW | SINGLE FAM | 488 | | PLANTATION ST |
| A | | 0 | RL-7 | SINGLE-TW | SINGLE FAM | 221 | | LAKE AVE NORTH |
| 3 | | 0 | RL-7 | SINGLE-TW | SINGLE FAM | 1 | | SONOMA DR |
| A | | 0 | RL-7 | SINGLE-TW | SINGLE FAM | 42 | | WIGWAM HILL DR |
| B | | 0 | RL-7 | SINGLE-TW | SINGLE FAM | 440 | | PLANTATION ST |
| 0 | | 0 | RL-7 | SINGLE-TW | SINGLE FAM | 68 | | WIGWAM HILL DR |
| B | | 0 | RL-7 | SINGLE-TW | SINGLE FAM | 458 | | PLANTATION ST |
| B | | 0 | RL-7 | SINGLE-TW | SINGLE FAM | 90 | | WIGWAM HILL DR |
| B | | 0 | RL-7 | SINGLE-TW | SINGLE FAM | 462 | | PLANTATION ST |
| 0 | | 0 | RL-7 | SINGLE-TW | SINGLE FAM | 10 | | TACONIC RD |
| B | | 0 | RL-7 | SINGLE-TW | SINGLE FAM | 64 | | WIGWAM HILL DR |
| A | | 0 | RL-7 | SINGLE-TW | SINGLE FAM | 464 | | PLANTATION ST |
| A | | 0 | RL-7 | SINGLE-TW | SINGLE FAM | 62 | | WIGWAM HILL DR |
| B | | 0 | RL-7 | SINGLE-TW | SINGLE FAM | 470 | | PLANTATION ST |

| | | | | | | | | |
|---|--|---|------|------------|------------|-----|--|--------------------|
| 9 | | 0 | RL-7 | SINGLE-TW | SINGLE FAN | 13 | | WIGWAM HILL DR |
| B | | 0 | RL-7 | SINGLE-TW | SINGLE FAN | 514 | | PLANTATION ST |
| 1 | | 0 | RS-7 | SINGLE FAN | SINGLE FAN | 16 | | GOUCHER AVE |
| 0 | | 0 | RL-7 | SINGLE-TW | SINGLE FAN | 99 | | NATURAL HISTORY DR |
| B | | 0 | RL-7 | SINGLE-TW | SINGLE FAN | 56 | | WIGWAM HILL DR |
| B | | 0 | RL-7 | SINGLE-TW | SINGLE FAN | 12 | | WIGWAM HILL DR |
| B | | 0 | RL-7 | SINGLE-TW | SINGLE FAN | 86 | | WIGWAM HILL DR |
| A | | 0 | RL-7 | SINGLE-TW | SINGLE FAN | 38 | | WIGWAM HILL DR |
| A | | 0 | RS-7 | SINGLE FAN | SINGLE FAN | 14 | | GOUCHER AVE |
| B | | 0 | RL-7 | SINGLE-TW | SINGLE FAN | 474 | | PLANTATION ST |
| 6 | | 0 | RS-7 | SINGLE FAN | SINGLE FAN | 9 | | BRYN MAWR AVE |
| A | | 0 | RL-7 | SINGLE-TW | SINGLE FAN | 88 | | WIGWAM HILL DR |
| B | | 0 | RL-7 | SINGLE-TW | SINGLE FAN | 466 | | PLANTATION ST |
| 8 | | 0 | RS-7 | SINGLE FAN | SINGLE FAN | 57 | | COLBY AVE |
| 3 | | 0 | RS-7 | SINGLE FAN | SINGLE FAN | 3 | | BRYN MAWR AVE |
| 7 | | 0 | RL-7 | SINGLE-TW | SINGLE FAN | 237 | | LAKE AVE NORTH |
| 6 | | 0 | RS-7 | SINGLE FAN | SINGLE FAN | 4 | | SIMMONS AVE |
| B | | 0 | RL-7 | SINGLE-TW | SINGLE FAN | 40 | | WIGWAM HILL DR |
| 6 | | 0 | RS-7 | SINGLE FAN | SINGLE FAN | 73 | | COLBY AVE |
| 7 | | 0 | RS-7 | SINGLE FAN | SINGLE FAN | 90 | | TRINITY AVE |
| 5 | | 0 | RS-7 | SINGLE FAN | SINGLE FAN | 5 | | BRYN MAWR AVE |
| A | | 0 | RL-7 | SINGLE-TW | SINGLE FAN | 54 | | WIGWAM HILL DR |
| 9 | | 0 | RL-7 | SINGLE-TW | SINGLE FAN | 25 | | NATURAL HISTORY DR |
| A | | 0 | RL-7 | SINGLE-TW | SINGLE FAN | 472 | | PLANTATION ST |
| B | | 0 | RL-7 | SINGLE-TW | SINGLE FAN | 4 | | WIGWAM HILL DR |
| A | | 0 | RL-7 | SINGLE-TW | SINGLE FAN | 10 | | WIGWAM HILL DR |
| 0 | | 0 | RL-7 | SINGLE-TW | SINGLE FAN | 245 | | LAKE AVE NORTH |
| 2 | | 0 | RS-7 | SINGLE FAN | SINGLE FAN | 71 | | COLBY AVE |
| B | | 0 | RL-7 | SINGLE-TW | SINGLE FAN | 34 | | WIGWAM HILL DR |
| A | | 0 | RL-7 | SINGLE-TW | SINGLE FAN | 476 | | PLANTATION ST |
| 5 | | 0 | RS-7 | SINGLE FAN | SINGLE FAN | 9 | | MOUNT HOLYOKE AVE |
| 7 | | 0 | RS-7 | SINGLE FAN | SINGLE FAN | 5 | | WELLESLEY AVE |
| 4 | | 0 | RL-7 | SINGLE-TW | SINGLE FAN | 13 | | SONOMA DR |
| A | | 0 | RL-7 | SINGLE-TW | SINGLE FAN | 444 | | PLANTATION ST |

| | | | | | | | | |
|---|--|---|------|------------|------------|-----|--|-------------------|
| 7 | | 0 | RS-7 | SINGLE FAN | SINGLE FAN | 11 | | BRYN MAWR AVE |
| B | | 0 | RL-7 | SINGLE-TW | SINGLE FAN | 496 | | PLANTATION ST |
| 3 | | 0 | RS-7 | SINGLE FAN | SINGLE FAN | 10 | | SIMMONS AVE |
| 5 | | 0 | RS-7 | SINGLE FAN | SINGLE FAN | 4 | | LASELLE AVE |
| B | | 0 | RL-7 | SINGLE-TW | SINGLE FAN | 32 | | WIGWAM HILL DR |
| 9 | | 0 | RS-7 | SINGLE FAN | SINGLE FAN | 15 | | BRYN MAWR AVE |
| 8 | | 0 | RL-7 | SINGLE-TW | SINGLE FAN | 498 | | PLANTATION ST |
| 7 | | 0 | RS-7 | SINGLE FAN | SINGLE FAN | 2 | | LASELLE AVE |
| B | | 0 | RL-7 | SINGLE-TW | SINGLE FAN | 52 | | WIGWAM HILL DR |
| 6 | | 0 | RS-7 | SINGLE FAN | SINGLE FAN | 11 | | MOUNT HOLYOKE AVE |
| 2 | | 0 | RS-7 | SINGLE FAN | SINGLE FAN | 14 | | SIMMONS AVE |
| A | | 0 | RL-7 | SINGLE-TW | SINGLE FAN | 2 | | WIGWAM HILL DR |
| A | | 0 | RL-7 | SINGLE-TW | SINGLE FAN | 30 | | WIGWAM HILL DR |
| 4 | | 0 | RS-7 | SINGLE FAN | SINGLE FAN | 6 | | LASELLE AVE |
| 0 | | 0 | RS-7 | SINGLE FAN | SINGLE FAN | 4 | | GOUCHER AVE |
| B | | 0 | RL-7 | SINGLE-TW | SINGLE FAN | 28 | | WIGWAM HILL DR |
| 1 | | 0 | RS-7 | SINGLE FAN | SINGLE FAN | 16 | | SIMMONS AVE |
| A | | 0 | RL-7 | SINGLE-TW | SINGLE FAN | 502 | | PLANTATION ST |
| A | | 0 | RL-7 | SINGLE-TW | SINGLE FAN | 26 | | WIGWAM HILL DR |
| 1 | | 0 | RS-7 | SINGLE FAN | SINGLE FAN | 15 | | WELLESLEY AVE |
| 9 | | 0 | RS-7 | SINGLE FAN | SINGLE FAN | 11 | | WELLESLEY AVE |
| A | | 0 | RS-7 | SINGLE FAN | SINGLE FAN | 8 | | GOUCHER AVE |
| 0 | | 0 | RS-7 | SINGLE FAN | SINGLE FAN | 17 | | BRYN MAWR AVE |
| A | | 0 | RS-7 | SINGLE FAN | SINGLE FAN | 6 | | GOUCHER AVE |
| 2 | | 0 | RS-7 | SINGLE FAN | SINGLE FAN | 21 | | BRYN MAWR AVE |
| A | | 0 | RL-7 | SINGLE-TW | SINGLE FAN | 24 | | WIGWAM HILL DR |
| 3 | | 0 | RS-7 | SINGLE FAN | SINGLE FAN | 19 | | WELLESLEY AVE |
| 9 | | 0 | RS-7 | SINGLE FAN | SINGLE FAN | 43 | | COLBY AVE |
| B | | 0 | RL-7 | SINGLE-TW | SINGLE FAN | 22 | | WIGWAM HILL DR |
| 8 | | 0 | RS-7 | SINGLE FAN | SINGLE FAN | 22 | | SIMMONS AVE |
| 8 | | 0 | RL-7 | SINGLE-TW | SINGLE FAN | 20 | | WIGWAM HILL DR |
| 0 | | 0 | RS-7 | SINGLE FAN | SINGLE FAN | 18 | | SIMMONS AVE |
| 3 | | 0 | RS-7 | SINGLE FAN | SINGLE FAN | 74 | | TRINITY AVE |
| 1 | | 0 | RS-7 | SINGLE FAN | SINGLE FAN | 61 | | COLBY AVE |

| | | | | | | | | |
|---|--|---|--------|---------------------|------------|-----|---|--------------------|
| 0 | | 0 | RS-7 | SINGLE FAM | SINGLE FAM | 3 | | MOUNT HOLYOKE AVE |
| 3 | | 0 | RS-7 | SINGLE FAM | SINGLE FAM | 7 | | MOUNT HOLYOKE AVE |
| 2 | | 0 | RS-7 | SINGLE FAM | SINGLE FAM | 5 | | MOUNT HOLYOKE AVE |
| 0 | | 0 | RS-7 | SINGLE FAM | SINGLE FAM | 2 | | LASELLE AVE |
| 3 | | 0 | RL-7 | SINGLE-TW | DEVELOPA | 516 | | PLANTATION ST |
| 3 | | 0 | RL-7 | SINGLE-TW | DEVELOPA | 516 | | PLANTATION ST |
| 0 | | 0 | RL-7 | SINGLE-TW | UNDEVELO | 56 | | WAUWINET RD |
| 2 | | 0 | RL-7 | SINGLE-TW | SINGLE FAM | 12 | | CRILLON RD |
| B | | 0 | RL-7 | SINGLE-TW | DEVELOPA | 22 | R | TACONIC RD |
| 9 | | 0 | RL-7 | SINGLE-TW | UNDEVELO | 10 | | NATURAL HISTORY DR |
| 8 | | 0 | RL-7 | SINGLE-TW | UNDEVELO | 60 | | WAUWINET RD |
| 1 | | 0 | RL-7 | SINGLE-TW | POTENTIAL | 23 | | CHEQUESSET RD |
| 0 | | 0 | RL-7 | SINGLE-TW | DEVELOPA | 24 | | CHEQUESSET RD |
| 1 | | 0 | RL-7 | SINGLE-TW | UNDEVELO | 430 | | PLANTATION ST |
| 0 | | 0 | RL-7 | SINGLE-TWO FAMILY R | | 32 | | BELCOURT RD |
| 0 | | 0 | RL-7 | SINGLE-TWO FAMILY R | | 32 | | BELCOURT RD |
| 0 | | 0 | RL-7 | SINGLE-TWO FAMILY R | | 32 | | BELCOURT RD |
| A | | 0 | RL-7 | SINGLE-TW | DEVELOPA | 55 | | MOHICAN RD |
| 2 | | 0 | RL-7 | SINGLE-TW | POTENTIAL | 64 | | WAUWINET RD |
| 2 | | 0 | RL-7 | SINGLE-TW | DEVELOPA | 28 | | CHEQUESSET RD |
| 6 | | 0 | RL-7 | SINGLE-TW | DEVELOPA | 26 | | CHEQUESSET RD |
| 0 | | 0 | RL-7 | SINGLE-TW | DEVELOPA | 33 | | DOMINION RD |
| 0 | | 0 | RL-7 | SINGLE-TW | DEVELOPA | 33 | | DOMINION RD |
| 0 | | 0 | RL-7 | SINGLE-TW | DEVELOPA | 33 | | DOMINION RD |
| 5 | | 3 | BG-2.0 | GENERAL B | THREE FAM | 4 | | PRENTICE ST |
| 7 | | 1 | RG-5 | GENERAL R | SINGLE FAM | 19 | | LISCOMB ST |
| 7 | | 3 | RG-5 | GENERAL R | THREE FAM | 78 | | TOWER ST |
| 9 | | 3 | RG-5 | GENERAL R | THREE FAM | 29 | | BOARDMAN ST |
| 7 | | 0 | RL-7 | SINGLE-TW | SINGLE FAM | 15 | | BELCOURT RD |
| 8 | | 0 | RL-7 | SINGLE-TW | SINGLE FAM | 141 | | LAKE AVE NORTH |
| 8 | | 6 | RG-5 | GENERAL R | 4 TO 8 UNI | 19 | | BLOSSOM ST |
| 1 | | 0 | MG-2.0 | GENERAL N | COMMERC | 333 | | SHREWSBURY ST |
| 4 | | 3 | MG-2.0 | GENERAL N | THREE FAM | 359 | | SHREWSBURY ST |
| 8 | | 3 | RL-7 | SINGLE-TW | THREE FAM | 58 | | CHILMARK ST |

| | | | | | | | | | |
|---|-------|---|--------|-----------|------------|-----|--|---------------|-----|
| 5 | | 1 | MG-2.0 | GENERAL N | SINGLE FAM | 5 | | HECLA ST | |
| 9 | | 2 | RL-7 | SINGLE-TW | TWO FAMI | 60 | | CHILMARK ST | |
| 4 | | 1 | MG-2.0 | GENERAL N | SINGLE FAM | 3 | | HECLA ST | |
| 4 | | 0 | RL-7 | SINGLE-TW | DAY CARE | 65 | | WILSON ST | |
| 8 | | 2 | MG-2.0 | GENERAL N | TWO FAMI | 361 | | SHREWSBURY ST | |
| 0 | | 3 | RL-7 | SINGLE-TW | THREE FAM | 39 | | WILSON ST | |
| R | | 3 | BG-2.0 | GENERAL B | SINGLE FAM | 348 | | SHREWSBURY ST | |
| 3 | | 0 | BG-2.0 | GENERAL B | RESTAURA | 346 | | SHREWSBURY ST | |
| 9 | | 2 | MG-2.0 | GENERAL N | TWO FAMI | 363 | | SHREWSBURY ST | |
| 4 | | 3 | RL-7 | SINGLE-TW | THREE FAM | 64 | | CHILMARK ST | |
| 2 | | 0 | RL-7 | SINGLE-TW | SURFACE P | 68 | | CHILMARK ST | |
| 1 | 02070 | 1 | MG-2.0 | GENERAL N | CONDOMI | 1 | | HECLA ST | 1 |
| R | | 4 | MG-2.0 | GENERAL N | TWO FAMI | 391 | | SHREWSBURY ST | |
| 6 | | 3 | MG-2.0 | GENERAL N | THREE FAM | 3 | | DRAPER ST | |
| 2 | | 0 | BG-2.0 | GENERAL B | RESTAURA | 352 | | SHREWSBURY ST | |
| 6 | | 2 | RL-7 | SINGLE-TW | TWO FAMI | 41 | | WILSON ST | |
| 4 | | 3 | BG-2.0 | GENERAL B | THREE FAM | 3 | | ADAMS ST | |
| 9 | | 1 | RG-5 | GENERAL R | SINGLE FAM | 5 | | IMPERIAL RD | |
| 0 | | 0 | BG-2.0 | GENERAL B | COMMERC | 78 | | CHILMARK ST | |
| R | | 3 | MG-2.0 | GENERAL N | THREE FAM | 339 | | SHREWSBURY ST | |
| 1 | | 1 | RL-7 | SINGLE-TW | SINGLE FAM | 43 | | WILSON ST | |
| 6 | | 3 | MG-2.0 | GENERAL N | THREE FAM | 1 | | DRAPER ST | |
| 2 | | 3 | RG-5 | GENERAL R | THREE FAM | 3 | | IMPERIAL PL | |
| 7 | | 0 | RL-7 | SINGLE-TW | COMMERC | 74 | | CHILMARK ST | |
| R | | 1 | MG-2.0 | GENERAL N | SINGLE FAM | 373 | | SHREWSBURY ST | |
| 0 | | 3 | MG-2.0 | GENERAL N | THREE FAM | 397 | | SHREWSBURY ST | |
| 1 | 02256 | 1 | RG-5 | GENERAL R | CONDOMI | 28 | | ADAMS ST | 101 |
| 3 | | 1 | BG-2.0 | GENERAL B | SINGLE FAM | 6 | | ADAMS ST | |
| 6 | | 3 | RL-7 | SINGLE-TW | THREE FAM | 10 | | MARSHALL ST | |
| 9 | | 0 | BG-3.0 | GENERAL B | RESTAURA | 421 | | SHREWSBURY ST | |
| 5 | | 3 | BG-2.0 | GENERAL B | THREE FAM | 5 | | ADAMS ST | |
| 3 | | 0 | MG-2.0 | GENERAL N | COMMERC | 345 | | SHREWSBURY ST | |
| R | | 2 | MG-2.0 | GENERAL N | SINGLE FAM | 399 | | SHREWSBURY ST | |
| 6 | | 2 | BG-2.0 | GENERAL B | TWO FAMI | 6 | | PRENTICE ST | |

| | | | | | | | | |
|---|--|----|--------|-----------|------------|-----|-----|---------------|
| 5 | | 0 | MG-2.0 | GENERAL N | AUTOMOT | 407 | | SHREWSBURY ST |
| 3 | | 0 | BG-2.0 | GENERAL B | COMMERC | 410 | | SHREWSBURY ST |
| 3 | | 2 | RG-5 | GENERAL R | TWO FAMI | 30 | | ADAMS ST |
| 3 | | 0 | BG-3.0 | GENERAL B | INDUSTRIA | 425 | | SHREWSBURY ST |
| A | | 1 | RG-5 | GENERAL R | SINGLE FAN | 16 | 1/2 | CAPRERA RD |
| 4 | | 3 | RL-7 | SINGLE-TW | THREE FAM | 49 | | WILSON ST |
| 2 | | 1 | RG-5 | GENERAL R | SINGLE FAN | 5 | | LISCOMB ST |
| R | | 3 | MG-2.0 | GENERAL N | THREE FAM | 377 | | SHREWSBURY ST |
| 7 | | 8 | RL-7 | SINGLE-TW | 4 TO 8 UNI | 12 | | MARSHALL ST |
| 7 | | 8 | RL-7 | SINGLE-TW | 4 TO 8 UNI | 12 | | MARSHALL ST |
| 3 | | 3 | RG-5 | GENERAL R | THREE FAM | 14 | | CAPRERA RD |
| 0 | | 1 | RG-5 | GENERAL R | SINGLE FAN | 24 | | IMPERIAL RD |
| 5 | | 3 | RG-5 | GENERAL R | THREE FAM | 31 | | GRANBY RD |
| 1 | | 2 | RG-5 | GENERAL R | TWO FAMI | 7 | | PRENTICE ST |
| 8 | | 3 | RL-7 | SINGLE-TW | THREE FAM | 51 | | WILSON ST |
| 8 | | 1 | RG-5 | GENERAL R | SINGLE FAN | 4 | | VENTURA RD |
| 0 | | 3 | RG-5 | GENERAL R | THREE FAM | 16 | | PRENTICE ST |
| 7 | | 1 | RG-5 | GENERAL R | SINGLE FAN | 18 | | IMPERIAL RD |
| 7 | | 3 | RG-5 | GENERAL R | THREE FAM | 8 | | PRENTICE ST |
| 6 | | 6 | RG-5 | GENERAL R | 4 TO 8 UNI | 18 | | CAPRERA RD |
| 8 | | 2 | RG-5 | GENERAL R | TWO FAMI | 8 | | LISCOMB ST |
| 9 | | 3 | RG-5 | GENERAL R | THREE FAM | 40 | | ADAMS ST |
| 2 | | 1 | RG-5 | GENERAL R | SINGLE FAN | 12 | | CAPRERA RD |
| 6 | | 0 | MG-2.0 | GENERAL N | RETAIL STO | 409 | | SHREWSBURY ST |
| 4 | | 1 | RG-5 | GENERAL R | SINGLE FAN | 16 | | CAPRERA RD |
| 3 | | 2 | RG-5 | GENERAL R | TWO FAMI | 17 | | PRENTICE ST |
| 9 | | 13 | RG-5 | GENERAL R | APARTMEN | 10 | | LISCOMB ST |
| 6 | | 1 | BG-3.0 | GENERAL B | SINGLE FAN | 351 | | PLANTATION ST |
| 0 | | 3 | RG-5 | GENERAL R | THREE FAM | 8 | | VENTURA RD |
| 5 | | 2 | RL-7 | SINGLE-TW | TWO FAMI | 53 | | WILSON ST |
| 8 | | 0 | BG-2.0 | GENERAL B | OFFICE BUI | 342 | | SHREWSBURY ST |
| 6 | | 1 | RG-5 | GENERAL R | SINGLE FAN | 36 | | GRANBY RD |
| 3 | | 2 | RG-5 | GENERAL R | TWO FAMI | 11 | | PRENTICE ST |
| 8 | | 1 | RG-5 | GENERAL R | SINGLE FAN | 20 | | IMPERIAL RD |

| | | | | | | | | |
|---|-------|---|--------|-----------|------------|-----|---|---------------|
| 1 | | 2 | RG-5 | GENERAL R | TWO FAMI | 26 | | GRANBY RD |
| 9 | | 2 | RG-5 | GENERAL R | TWO FAMI | 12 | | PRENTICE ST |
| A | 02111 | 1 | RG-5 | GENERAL R | CONDOMI | 278 | | BELMONT SA |
| A | 02111 | 1 | RG-5 | GENERAL R | CONDOMI | 278 | | BELMONT SA |
| A | 02111 | 1 | RG-5 | GENERAL R | CONDOMI | 278 | | BELMONT SA |
| A | 02111 | 1 | RG-5 | GENERAL R | CONDOMI | 278 | | BELMONT SA |
| 7 | | 1 | BG-3.0 | GENERAL B | SINGLE FAN | 353 | | PLANTATION ST |
| 1 | | 3 | BG-3.0 | GENERAL B | THREE FAM | 424 | | SHREWSBURY ST |
| 5 | | 2 | RG-5 | GENERAL R | TWO FAMI | 34 | | ADAMS ST |
| 8 | | 2 | RG-5 | GENERAL R | TWO FAMI | 10 | | PRENTICE ST |
| 5 | | 2 | RG-5 | GENERAL R | TWO FAMI | 23 | | LISCOMB ST |
| 4 | | 1 | RG-5 | GENERAL R | SINGLE FAN | 15 | | IMPERIAL RD |
| 9 | | 1 | RG-5 | GENERAL R | SINGLE FAN | 22 | | IMPERIAL RD |
| 0 | | 0 | BG-3.0 | GENERAL B | DEVELOPA | 5 | | WARDEN ST |
| 8 | | 0 | BG-3.0 | GENERAL B | COMMERC | 294 | | BELMONT ST |
| 1 | | 1 | RG-5 | GENERAL R | SINGLE FAN | 3 | | LISCOMB ST |
| 8 | | 1 | RG-5 | GENERAL R | SINGLE FAN | 17 | | LISCOMB ST |
| 7 | | 2 | RG-5 | GENERAL R | TWO FAMI | 36 | | ADAMS ST |
| 5 | | 0 | BG-3.0 | GENERAL B | SINGLE FAN | 6 | | WARDEN ST |
| 3 | | 3 | RG-5 | GENERAL R | THREE FAM | 27 | | GRANBY RD |
| 9 | | 1 | RG-5 | GENERAL R | SINGLE FAN | 270 | | BELMONT ST |
| 1 | | 1 | RG-5 | GENERAL R | SINGLE FAN | 19 | | MCRAE CT |
| 1 | | 1 | RG-5 | GENERAL R | SINGLE FAN | 19 | | MCRAE CT |
| 8 | | 3 | BG-3.0 | GENERAL B | THREE FAM | 417 | | SHREWSBURY ST |
| 5 | | 1 | RG-5 | GENERAL R | SINGLE FAN | 34 | A | ADAMS ST |
| 5 | | 0 | BG-3.0 | GENERAL B | CONVENIE | 304 | | BELMONT ST |
| 9 | | 2 | RG-5 | GENERAL R | TWO FAMI | 14 | | PRENTICE ST |
| A | | 0 | BG-3.0 | GENERAL B | RETAIL STO | 290 | | BELMONT ST |
| 8 | | 3 | RG-5 | GENERAL R | THREE FAM | 31 | | PRENTICE ST |
| 4 | | 2 | BG-3.0 | GENERAL B | TWO FAMI | 4 | | WARDEN ST |
| 2 | | 0 | BG-3.0 | GENERAL B | RESTAURA | 501 | | SHREWSBURY ST |
| 8 | | 1 | RG-5 | GENERAL R | SINGLE FAN | 42 | | GRANBY RD |
| 6 | | 2 | RG-5 | GENERAL R | TWO FAMI | 23 | | PRENTICE ST |
| 7 | | 1 | RG-5 | GENERAL R | SINGLE FAN | 40 | | GRANBY RD |

| | | | | | | | | |
|---|--|---|--------|-----------|------------|-----|--|-----------------|
| 3 | | 0 | BG-3.0 | GENERAL B | ACCESSORY | 355 | | PLANTATION ST |
| 6 | | 3 | RG-5 | GENERAL R | THREE FAM | 21 | | LISCOMB ST |
| 5 | | 3 | RG-5 | GENERAL R | THREE FAM | 26 | | PRENTICE ST |
| 1 | | 0 | BG-3.0 | GENERAL B | DEVELOPA | 7 | | WARDEN ST |
| 6 | | 3 | RG-5 | GENERAL R | THREE FAM | 28 | | PRENTICE ST |
| A | | 0 | BG-3.0 | GENERAL B | DEVELOPA | 359 | | PLANTATION ST |
| 2 | | 1 | RG-5 | GENERAL R | SINGLE FAM | 1 | | LISCOMB ST |
| 1 | | 0 | BG-3.0 | GENERAL B | SURFACE P | 480 | | SHREWSBURY ST |
| 3 | | 0 | MG-2.0 | GENERAL N | SURFACE P | 395 | | SHREWSBURY ST |
| 0 | | 0 | MG-2.0 | GENERAL N | SURFACE P | 393 | | SHREWSBURY ST |
| 8 | | 4 | BG-2.0 | GENERAL B | SHOPPING | 386 | | SHREWSBURY ST |
| 5 | | 0 | BG-2.0 | GENERAL B | COMMERC | 10 | | ADAMS ST |
| 1 | | 0 | MG-2.0 | GENERAL N | COMMERC | 371 | | SHREWSBURY ST |
| 5 | | 0 | RL-7 | SINGLE-TW | SINGLE FAM | 53 | | MOHICAN RD |
| 8 | | 0 | RL-7 | SINGLE-TW | SINGLE FAM | 29 | | DOMINION RD |
| 6 | | 0 | RL-7 | SINGLE-TW | SINGLE FAM | 27 | | WINNECONNETT RD |
| 3 | | 0 | RL-7 | SINGLE-TW | SINGLE FAM | 414 | | PLANTATION ST |
| 3 | | 0 | RL-7 | SINGLE-TW | SINGLE FAM | 414 | | PLANTATION ST |
| 9 | | 0 | RL-7 | SINGLE-TW | SINGLE FAM | 190 | | DOMINION RD |
| 4 | | 0 | RL-7 | SINGLE-TW | SINGLE FAM | 117 | | LAKE AVE NORTH |
| 0 | | 0 | RL-7 | SINGLE-TW | TWO FAMI | 177 | | LAKE AVE NORTH |
| B | | 0 | RL-7 | SINGLE-TW | SINGLE FAM | 31 | | BELCOURT RD |
| A | | 0 | RL-7 | SINGLE-TW | SINGLE FAM | 17 | | TACONIC RD |
| A | | 0 | RL-7 | SINGLE-TW | SINGLE FAM | 19 | | TACONIC RD |
| 1 | | 0 | RL-7 | SINGLE-TW | SINGLE FAM | 70 | | WIGWAM HILL DR |
| B | | 0 | RL-7 | SINGLE-TW | SINGLE FAM | 454 | | PLANTATION ST |
| A | | 0 | RL-7 | SINGLE-TW | SINGLE FAM | 74 | | WIGWAM HILL DR |
| 3 | | 0 | RL-7 | SINGLE-TW | SINGLE FAM | 219 | | LAKE AVE NORTH |
| 3 | | 0 | RL-7 | SINGLE-TW | SINGLE FAM | 10 | | WAUWINET RD |
| A | | 0 | RL-7 | SINGLE-TW | SINGLE FAM | 460 | | PLANTATION ST |
| 6 | | 0 | RL-7 | SINGLE-TW | MULTIPLE | 233 | | LAKE AVE NORTH |
| 6 | | 0 | RL-7 | SINGLE-TW | MULTIPLE | 233 | | LAKE AVE NORTH |
| 3 | | 0 | RL-7 | SINGLE-TW | SINGLE FAM | 9 | | CRILLON RD |
| B | | 0 | RL-7 | SINGLE-TW | SINGLE FAM | 60 | | WIGWAM HILL DR |

| | | | | | | | | |
|---|--|---|--------|------------|------------|-----|---|----------------|
| 7 | | 0 | RL-7 | SINGLE-TW | SINGLE FAM | 14 | | WIGWAM HILL DR |
| A | | 0 | RL-7 | SINGLE-TW | SINGLE FAM | 512 | | PLANTATION ST |
| A | | 0 | RL-7 | SINGLE-TW | SINGLE FAM | 468 | | PLANTATION ST |
| 5 | | 0 | RS-7 | SINGLE FAM | SINGLE FAM | 1 | | WELLESLEY AVE |
| 5 | | 0 | RL-7 | SINGLE-TW | SINGLE FAM | 195 | | LAKE AVE NORTH |
| A | | 0 | RL-7 | SINGLE-TW | SINGLE FAM | 8 | | SONOMA DR |
| 6 | | 0 | RL-7 | SINGLE-TW | SINGLE FAM | 490 | | PLANTATION ST |
| 4 | | 0 | RL-7 | SINGLE-TW | SINGLE FAM | 442 | | PLANTATION ST |
| A | | 0 | RL-7 | SINGLE-TW | SINGLE FAM | 36 | | WIGWAM HILL DR |
| A | | 0 | RL-7 | SINGLE-TW | SINGLE FAM | 84 | | WIGWAM HILL DR |
| 9 | | 0 | RS-7 | SINGLE FAM | SINGLE FAM | 86 | | TRINITY AVE |
| 4 | | 0 | RS-7 | SINGLE FAM | SINGLE FAM | 8 | | SIMMONS AVE |
| A | | 0 | RL-7 | SINGLE-TW | SINGLE FAM | 6 | | WIGWAM HILL DR |
| A | | 0 | RL-7 | SINGLE-TW | SINGLE FAM | 494 | | PLANTATION ST |
| 0 | | 0 | RL-7 | SINGLE-TW | SINGLE FAM | 506 | | PLANTATION ST |
| A | | 0 | RS-7 | SINGLE FAM | SINGLE FAM | 10 | | GOUCHER AVE |
| 5 | | 0 | RS-7 | SINGLE FAM | SINGLE FAM | 23 | | WELLESLEY AVE |
| 5 | | 0 | RL-7 | SINGLE-TW | DEVELOPA | 18 | A | TACONIC RD |
| 2 | | 0 | RL-7 | SINGLE-TW | SINGLE FAM | 17 | | WIGWAM HILL DR |
| 8 | | 3 | RG-5 | GENERAL R | THREE FAM | 37 | | BLOSSOM ST |
| 8 | | 3 | RG-5 | GENERAL R | THREE FAM | 25 | | BLOSSOM ST |
| 2 | | 2 | RG-5 | GENERAL R | TWO FAMI | 41 | | BLOSSOM ST |
| 0 | | 3 | RG-5 | GENERAL R | THREE FAM | 31 | | BLOSSOM ST |
| 7 | | 2 | RG-5 | GENERAL R | TWO FAMI | 27 | | BLOSSOM ST |
| 6 | | 1 | RG-5 | GENERAL R | SINGLE FAM | 45 | | BLOSSOM ST |
| 3 | | 3 | RG-5 | GENERAL R | THREE FAM | 24 | | HUDSON ST |
| 8 | | 0 | MG-2.0 | GENERAL N | INDUSTRIA | 383 | | SHREWSBURY ST |
| 6 | | 3 | RG-5 | GENERAL R | THREE FAM | 12 | | ADAMS ST |
| 2 | | 1 | BG-2.0 | GENERAL B | SINGLE FAM | 4 | | ADAMS ST |
| R | | 4 | BG-2.0 | GENERAL B | THREE FAM | 356 | | SHREWSBURY ST |
| R | | 4 | BG-2.0 | GENERAL B | THREE FAM | 356 | | SHREWSBURY ST |
| 0 | | 1 | MG-2.0 | GENERAL N | OFFICE BU | 365 | | SHREWSBURY ST |
| 4 | | 1 | BG-2.0 | GENERAL B | SINGLE FAM | 8 | | ADAMS ST |
| 7 | | 2 | MG-2.0 | GENERAL N | TWO FAMI | 413 | | SHREWSBURY ST |

| | | | | | | | | |
|---|--|----|--------|------------|------------|-----|----|----------------|
| 7 | | 2 | MG-2.0 | GENERAL N | TWO FAMI | 413 | | SHREWSBURY ST |
| 9 | | 1 | RG-5 | GENERAL R | SINGLE FAN | 9 | | LISCOMB ST |
| 0 | | 12 | RG-5 | GENERAL R | APARTMEN | 14 | | LISCOMB ST |
| 5 | | 2 | RG-5 | GENERAL R | TWO FAMI | 21 | | PRENTICE ST |
| 4 | | 0 | RG-5 | GENERAL R | ACCESSORY | 19 | | PRENTICE ST |
| 2 | | 1 | RG-5 | GENERAL R | SINGLE FAN | 7 | | VENTURA RD |
| 5 | | 2 | RG-5 | GENERAL R | TWO FAMI | 5 | | VENTURA RD |
| 4 | | 2 | RG-5 | GENERAL R | TWO FAMI | 24 | | PRENTICE ST |
| R | | 1 | BG-2.0 | GENERAL B | SINGLE FAN | 400 | | SHREWSBURY ST |
| R | | 1 | BG-2.0 | GENERAL B | SINGLE FAN | 400 | | SHREWSBURY ST |
| 2 | | 2 | RG-5 | GENERAL R | TWO FAMI | 4 | | LISCOMB ST |
| 1 | | 0 | BG-3.0 | GENERAL B | COMMERC | 495 | | SHREWSBURY ST |
| 2 | | 0 | BG-3.0 | GENERAL B | DEVELOPA | 357 | | PLANTATION ST |
| 3 | | 0 | BG-3.0 | GENERAL B | SURFACE P | 2 | | WARDEN ST |
| 9 | | 0 | RS-7 | SINGLE FAN | SINGLE FAN | 30 | | ROLLINSON RD |
| A | | 0 | RG-5 | GENERAL R | SINGLE FAN | 22 | | MERRILL RD |
| B | | 0 | RG-5 | GENERAL R | SINGLE FAN | 74 | | BOYD ST |
| 9 | | 0 | RL-7 | SINGLE-TW | SINGLE FAN | 35 | | MOHICAN RD |
| 7 | | 0 | RL-7 | SINGLE-TW | SINGLE FAN | 2 | | CRILLON RD |
| 2 | | 0 | RL-7 | SINGLE-TW | TWO FAMI | 3 | | BELCOURT RD |
| R | | 0 | RL-7 | SINGLE-TW | TWO FAMI | 408 | | PLANTATION ST |
| R | | 0 | RL-7 | SINGLE-TW | TWO FAMI | 408 | | PLANTATION ST |
| R | | 0 | RL-7 | SINGLE-TW | TWO FAMI | 408 | | PLANTATION ST |
| 0 | | 0 | RL-7 | SINGLE-TW | TWO FAMI | 3 | -5 | TACONIC RD |
| 0 | | 0 | RL-7 | SINGLE-TW | TWO FAMI | 3 | -5 | TACONIC RD |
| 7 | | 0 | RL-7 | SINGLE-TW | SINGLE FAN | 9 | | BELCOURT RD |
| 7 | | 0 | RL-7 | SINGLE-TW | SINGLE FAN | 173 | | LAKE AVE NORTH |
| 4 | | 0 | RL-7 | SINGLE-TW | SINGLE FAN | 133 | | LAKE AVE NORTH |
| 6 | | 0 | RL-7 | SINGLE-TW | SINGLE FAN | 149 | | LAKE AVE NORTH |
| 9 | | 0 | RL-7 | SINGLE-TW | SINGLE FAN | 157 | | LAKE AVE NORTH |
| 0 | | 0 | RL-7 | SINGLE-TW | SINGLE FAN | 21 | | BELCOURT RD |
| L | | 0 | RL-7 | SINGLE-TW | SINGLE FAN | 23 | | BELCOURT RD |
| R | | 0 | RL-7 | SINGLE-TW | SINGLE FAN | 25 | | BELCOURT RD |
| L | | 0 | RL-7 | SINGLE-TW | SINGLE FAN | 27 | | BELCOURT RD |

| | | | | | | | | |
|----|--|---|--------|------------|------------|-----|---|--------------------|
| 1A | | 0 | BG-3.0 | GENERAL B | SHOPPING | 490 | | SHREWSBURY ST |
| 1A | | 0 | BG-3.0 | GENERAL B | SHOPPING | 490 | | SHREWSBURY ST |
| 1A | | 0 | BG-3.0 | GENERAL B | SHOPPING | 490 | | SHREWSBURY ST |
| 1A | | 0 | BG-3.0 | GENERAL B | SHOPPING | 490 | | SHREWSBURY ST |
| 3 | | 3 | RG-5 | GENERAL R | THREE FAM | 13 | | IMPERIAL RD |
| R | | 2 | BG-3.0 | GENERAL B | TWO FAMI | 12 | | AITCHISON ST |
| 2 | | 0 | BG-3.0 | GENERAL B | BANK BUIL | 465 | | SHREWSBURY ST |
| 4 | | 0 | BG-3.0 | GENERAL B | OFFICE BUI | 435 | | SHREWSBURY ST |
| 1 | | 0 | RG-5 | GENERAL R | SINGLE FAM | 13 | B | PRENTICE ST |
| 0 | | 0 | RG-5 | GENERAL R | SINGLE FAM | 13 | | PRENTICE ST |
| 4 | | 3 | RG-5 | GENERAL R | THREE FAM | 91 | | STANTON ST |
| 9 | | 3 | RG-5 | GENERAL R | THREE FAM | 64 | | EVERARD ST |
| 2 | | 0 | RL-7 | SINGLE-TW | SINGLE FAM | 284 | | SAINT NICHOLAS AVE |
| 8 | | 0 | RL-7 | SINGLE-TW | TWO FAMI | 28 | | POCASSET AVE |
| 8 | | 0 | RL-7 | SINGLE-TW | TWO FAMI | 28 | | POCASSET AVE |
| 8 | | 0 | RS-7 | SINGLE FAM | SINGLE FAM | 17 | | SACHEM AVE |
| 0 | | 0 | RL-7 | SINGLE-TW | TWO FAMI | 22 | | POCASSET AVE |
| 0 | | 0 | RL-7 | SINGLE-TW | TWO FAMI | 22 | | POCASSET AVE |
| 8 | | 0 | RS-7 | SINGLE FAM | SINGLE FAM | 107 | | CLARK ST |
| 2 | | 0 | RL-7 | SINGLE-TW | TWO FAMI | 20 | | POCASSET AVE |
| 2 | | 0 | RL-7 | SINGLE-TW | TWO FAMI | 20 | | POCASSET AVE |
| 4 | | 0 | RS-7 | SINGLE FAM | SINGLE FAM | 24 | | BRANDON RD |
| 7 | | 0 | RS-7 | SINGLE FAM | SINGLE FAM | 15 | | ROWENA ST |
| 0 | | 0 | RS-7 | SINGLE FAM | TWO FAMI | 40 | | PURCHASE ST |
| 0 | | 0 | RS-7 | SINGLE FAM | TWO FAMI | 40 | | PURCHASE ST |
| 3 | | 0 | RS-7 | SINGLE FAM | SINGLE FAM | 157 | | CLARK ST |
| 8 | | 0 | RS-7 | SINGLE FAM | SINGLE FAM | 27 | | BRANDON RD |
| 9 | | 0 | RS-7 | SINGLE FAM | SINGLE FAM | 12 | | ROWENA ST |
| 7 | | 0 | RS-7 | SINGLE FAM | SINGLE FAM | 8 | | BRANDON RD |
| 9 | | 0 | RS-7 | SINGLE FAM | SINGLE FAM | 31 | | BRANDON RD |
| 3 | | 0 | RS-7 | SINGLE FAM | SINGLE FAM | 47 | | PURCHASE ST |
| 4 | | 0 | RL-7 | SINGLE-TW | TWO FAMI | 14 | | POCASSET AVE |
| 4 | | 0 | RL-7 | SINGLE-TW | TWO FAMI | 14 | | POCASSET AVE |
| 1 | | 0 | RS-7 | SINGLE FAM | SINGLE FAM | 121 | | CLARK ST |

| | | | | | | | | |
|---|--|---|--------|------------|------------|-----|--|---------------|
| 2 | | 0 | RL-7 | SINGLE-TW | TWO FAMI | 38 | | POCASSET AVE |
| 2 | | 0 | RL-7 | SINGLE-TW | TWO FAMI | 38 | | POCASSET AVE |
| 5 | | 0 | RS-7 | SINGLE FAN | SINGLE FAN | 12 | | BRANDON RD |
| 6 | | 0 | RS-7 | SINGLE FAN | SINGLE FAN | 18 | | PURCHASE ST |
| 7 | | 0 | RS-7 | SINGLE FAN | SINGLE FAN | 48 | | PURCHASE ST |
| 5 | | 0 | RS-7 | SINGLE FAN | SINGLE FAN | 51 | | PURCHASE ST |
| 5 | | 0 | RS-7 | SINGLE FAN | SINGLE FAN | 10 | | HOUSATONIC ST |
| 6 | | 0 | RS-7 | SINGLE FAN | SINGLE FAN | 21 | | PURCHASE ST |
| 6 | | 0 | RS-7 | SINGLE FAN | SINGLE FAN | 54 | | PURCHASE ST |
| 4 | | 0 | RL-7 | SINGLE-TW | TWO FAMI | 34 | | POCASSET AVE |
| 4 | | 0 | RL-7 | SINGLE-TW | TWO FAMI | 34 | | POCASSET AVE |
| 6 | | 0 | RS-7 | SINGLE FAN | TWO FAMI | 18 | | ROWENA ST |
| 3 | | 0 | RS-7 | SINGLE FAN | SINGLE FAN | 12 | | GOVERNORS ST |
| 1 | | 0 | RS-7 | SINGLE FAN | TWO FAMI | 359 | | BURNCOAT ST |
| 8 | | 0 | RS-7 | SINGLE FAN | SINGLE FAN | 78 | | UNCATENA AVE |
| 2 | | 0 | RS-7 | SINGLE FAN | SINGLE FAN | 81 | | EUNICE AVE |
| 2 | | 0 | RS-7 | SINGLE FAN | SINGLE FAN | 72 | | UNCATENA AVE |
| 1 | | 0 | RS-7 | SINGLE FAN | SINGLE FAN | 80 | | BRANDON RD |
| R | | 0 | BL-1.0 | LIMITED BU | SINGLE FAN | 363 | | BURNCOAT ST |
| 3 | | 0 | RS-7 | SINGLE FAN | SINGLE FAN | 26 | | ROWENA ST |
| 0 | | 0 | RS-7 | SINGLE FAN | SINGLE FAN | 74 | | UNCATENA AVE |
| 6 | | 0 | RL-7 | SINGLE-TW | TWO FAMI | 30 | | POCASSET AVE |
| 6 | | 0 | RL-7 | SINGLE-TW | TWO FAMI | 30 | | POCASSET AVE |
| A | | 0 | BL-1.0 | LIMITED BU | OFFICE BUI | 367 | | BURNCOAT ST |
| 1 | | 0 | RS-7 | SINGLE FAN | SINGLE FAN | 33 | | HOUSATONIC ST |
| 9 | | 0 | RS-7 | SINGLE FAN | SINGLE FAN | 41 | | ROWENA ST |
| 3 | | 0 | RS-7 | SINGLE FAN | SINGLE FAN | 7 | | ROWENA ST |
| 7 | | 0 | RS-7 | SINGLE FAN | SINGLE FAN | 88 | | PURCHASE ST |
| 2 | | 0 | RS-7 | SINGLE FAN | SINGLE FAN | 24 | | ONEIDA AVE |
| 5 | | 0 | RS-7 | SINGLE FAN | TWO FAMI | 9 | | ROWENA ST |
| 8 | | 0 | RS-7 | SINGLE FAN | SINGLE FAN | 120 | | PURCHASE ST |
| 9 | | 0 | RS-7 | SINGLE FAN | SINGLE FAN | 53 | | HOUSATONIC ST |
| 8 | | 0 | RS-7 | SINGLE FAN | SINGLE FAN | 57 | | ROWENA ST |
| 1 | | 0 | RS-7 | SINGLE FAN | SINGLE FAN | 43 | | ROWENA ST |

| | | | | | | | |
|----|--|---|------|------------|------------|-----|--------------------|
| 9 | | 0 | RS-7 | SINGLE FAM | SINGLE FAM | 33 | GARRISON AVE |
| 5 | | 0 | RS-7 | SINGLE FAM | SINGLE FAM | 92 | BRANDON RD |
| 7 | | 0 | RS-7 | SINGLE FAM | SINGLE FAM | 60 | ROWENA ST |
| 5 | | 0 | RS-7 | SINGLE FAM | SINGLE FAM | 33 | GOVERNORS ST |
| 2 | | 0 | RS-7 | SINGLE FAM | SINGLE FAM | 63 | UNCATENA AVE |
| A | | 0 | RS-7 | SINGLE FAM | SINGLE FAM | 1 | UNCATENA AVE |
| 2 | | 0 | RS-7 | SINGLE FAM | SINGLE FAM | 37 | HOUSATONIC ST |
| 2 | | 0 | RS-7 | SINGLE FAM | SINGLE FAM | 30 | PURCHASE ST |
| 0 | | 0 | RS-7 | SINGLE FAM | SINGLE FAM | 14 | QUINAPOXET LN |
| B | | 0 | RS-7 | SINGLE FAM | SINGLE FAM | 97 | PURCHASE ST |
| 6 | | 0 | RS-7 | SINGLE FAM | SINGLE FAM | 89 | SAINT NICHOLAS AVE |
| A | | 0 | RS-7 | SINGLE FAM | SINGLE FAM | 38 | QUINAPOXET LN |
| 9 | | 0 | RS-7 | SINGLE FAM | SINGLE FAM | 30 | SAINT NICHOLAS AVE |
| 5 | | 0 | RS-7 | SINGLE FAM | SINGLE FAM | 86 | SAINT NICHOLAS AVE |
| 7 | | 0 | RS-7 | SINGLE FAM | SINGLE FAM | 80 | SAINT NICHOLAS AVE |
| 6 | | 0 | RS-7 | SINGLE FAM | SINGLE FAM | 62 | ROWENA ST |
| 2 | | 0 | RS-7 | SINGLE FAM | SINGLE FAM | 29 | GOVERNORS ST |
| 6 | | 0 | RS-7 | SINGLE FAM | SINGLE FAM | 45 | UNCATENA AVE |
| 4 | | 0 | RS-7 | SINGLE FAM | SINGLE FAM | 85 | SAINT NICHOLAS AVE |
| 3 | | 0 | RS-7 | SINGLE FAM | SINGLE FAM | 1 | INWOOD RD |
| 3 | | 0 | RS-7 | SINGLE FAM | SINGLE FAM | 34 | ROLLINSON RD |
| 2 | | 0 | RS-7 | SINGLE FAM | SINGLE FAM | 37 | GARRISON AVE |
| 8 | | 0 | RS-7 | SINGLE FAM | SINGLE FAM | 86 | QUINAPOXET LN |
| 2 | | 0 | RS-7 | SINGLE FAM | SINGLE FAM | 28 | ROLLINSON RD |
| 6 | | 0 | RS-7 | SINGLE FAM | SINGLE FAM | 45 | HOUSATONIC ST |
| 3 | | 0 | RS-7 | SINGLE FAM | SINGLE FAM | 98 | QUINAPOXET LN |
| 4 | | 0 | RS-7 | SINGLE FAM | SINGLE FAM | 41 | UNCATENA AVE |
| 4 | | 0 | RS-7 | SINGLE FAM | SINGLE FAM | 3 | INWOOD RD |
| 9 | | 0 | RS-7 | SINGLE FAM | SINGLE FAM | 74 | SAINT NICHOLAS AVE |
| 11 | | 0 | RS-7 | SINGLE FAM | TWO FAMI | 48 | ROWENA ST |
| 11 | | 0 | RS-7 | SINGLE FAM | SINGLE FAM | 100 | SAINT NICHOLAS AVE |
| 2 | | 0 | RS-7 | SINGLE FAM | SINGLE FAM | 100 | BRANDON RD |
| 6 | | 0 | RS-7 | SINGLE FAM | SINGLE FAM | 7 | INWOOD RD |
| 0 | | 0 | RS-7 | SINGLE FAM | SINGLE FAM | 393 | BURNCOAT ST |

| | | | | | | | | |
|---|--|---|------|------------|------------|-----|--|--------------------|
| 8 | | 0 | RS-7 | SINGLE FAM | SINGLE FAM | 49 | | HOUSATONIC ST |
| 7 | | 0 | RS-7 | SINGLE FAM | SINGLE FAM | 47 | | HOUSATONIC ST |
| 1 | | 0 | RS-7 | SINGLE FAM | SINGLE FAM | 57 | | UNCATENA AVE |
| 4 | | 0 | RS-7 | SINGLE FAM | SINGLE FAM | 49 | | ROWENA ST |
| 3 | | 0 | RS-7 | SINGLE FAM | SINGLE FAM | 108 | | PURCHASE ST |
| 4 | | 0 | RS-7 | SINGLE FAM | SINGLE FAM | 59 | | HOUSATONIC ST |
| 5 | | 0 | RS-7 | SINGLE FAM | SINGLE FAM | 5 | | INWOOD RD |
| 7 | | 0 | RS-7 | SINGLE FAM | SINGLE FAM | 2 | | ASCADILLA RD |
| 0 | | 0 | RS-7 | SINGLE FAM | SINGLE FAM | 37 | | UNCATENA AVE |
| 8 | | 0 | RS-7 | SINGLE FAM | SINGLE FAM | 27 | | UNCATENA AVE |
| 3 | | 0 | RS-7 | SINGLE FAM | SINGLE FAM | 94 | | SAINT NICHOLAS AVE |
| 2 | | 0 | RS-7 | SINGLE FAM | TWO FAMI | 401 | | BURNCOAT ST |
| 1 | | 0 | RS-7 | SINGLE FAM | TWO FAMI | 3 | | ASCADILLA RD |
| 1 | | 0 | RS-7 | SINGLE FAM | TWO FAMI | 3 | | ASCADILLA RD |
| 8 | | 0 | RS-7 | SINGLE FAM | SINGLE FAM | 42 | | ASCADILLA RD |
| 8 | | 0 | RS-7 | SINGLE FAM | SINGLE FAM | 25 | | ONEIDA AVE |
| 0 | | 0 | RS-7 | SINGLE FAM | SINGLE FAM | 1 | | ASCADILLA RD |
| 1 | | 0 | RS-7 | SINGLE FAM | SINGLE FAM | 40 | | ONEIDA AVE |
| 2 | | 0 | RS-7 | SINGLE FAM | TWO FAMI | 7 | | ASCADILLA RD |
| 2 | | 0 | RS-7 | SINGLE FAM | TWO FAMI | 7 | | ASCADILLA RD |
| 5 | | 0 | RS-7 | SINGLE FAM | SINGLE FAM | 57 | | QUINAPOXET LN |
| 9 | | 0 | RS-7 | SINGLE FAM | SINGLE FAM | 403 | | BURNCOAT ST |
| 9 | | 0 | RS-7 | SINGLE FAM | SINGLE FAM | 36 | | ASCADILLA RD |
| 5 | | 0 | RS-7 | SINGLE FAM | SINGLE FAM | 25 | | ASCADILLA RD |
| 7 | | 0 | RS-7 | SINGLE FAM | TWO FAMI | 33 | | ASCADILLA RD |
| 7 | | 0 | RS-7 | SINGLE FAM | TWO FAMI | 33 | | ASCADILLA RD |
| 4 | | 0 | RS-7 | SINGLE FAM | SINGLE FAM | 5 | | UNCATENA AVE |
| 6 | | 0 | RS-7 | SINGLE FAM | SINGLE FAM | 7 | | UNCATENA AVE |
| 6 | | 0 | RS-7 | SINGLE FAM | SINGLE FAM | 36 | | SAINT NICHOLAS AVE |
| 3 | | 0 | RS-7 | SINGLE FAM | SINGLE FAM | 19 | | ASCADILLA RD |
| 4 | | 0 | RS-7 | SINGLE FAM | SINGLE FAM | 50 | | SAINT NICHOLAS AVE |
| 1 | | 0 | RS-7 | SINGLE FAM | SINGLE FAM | 8 | | ROLLINSON RD |
| 8 | | 0 | RS-7 | SINGLE FAM | SINGLE FAM | 10 | | ROLLINSON RD |
| 0 | | 0 | RS-7 | SINGLE FAM | SINGLE FAM | 409 | | BURNCOAT ST |

| | | | | | | | | |
|---|--|---|--------|-----------------|------------|-----|--|--------------------|
| 6 | | 0 | RS-7 | SINGLE FAM | SINGLE FAM | 63 | | QUINAPOXET LN |
| 6 | | 0 | RS-7 | SINGLE FAM | SINGLE FAM | 29 | | ASCADILLA RD |
| 9 | | 0 | RS-7 | SINGLE FAM | SINGLE FAM | 41 | | ASCADILLA RD |
| 3 | | 0 | RS-7 | SINGLE FAM | SINGLE FAM | 3 | | UNCATENA AVE |
| 1 | | 0 | RS-7 | SINGLE FAM | SINGLE FAM | 49 | | ASCADILLA RD |
| 2 | | 0 | RS-7 | SINGLE FAM | DEVELOPA | 105 | | PURCHASE ST |
| 1 | | 0 | RS-7 | SINGLE FAM | DEVELOPA | 0 | | GARRISON AVE |
| 5 | | 1 | RL-7 | SINGLE-TW | SINGLE FAM | 32 | | CHADWICK ST |
| 3 | | 0 | RL-7 | SINGLE-TWO | FAMILY R | 11 | | ASPINWALL RD |
| 6 | | 0 | RL-7 | SINGLE-TW | SINGLE FAM | 5 | | NATURAL HISTORY RD |
| 9 | | 0 | RL-7 | SINGLE-TW | SINGLE FAM | 11 | | NATURAL HISTORY RD |
| E | | 0 | BO-2.0 | BUSINESS OFFICE | USES | 630 | | PLANTATION ST |
| E | | 0 | BO-2.0 | BUSINESS OFFICE | USES | 630 | | PLANTATION ST |
| 3 | | 0 | RL-7 | SINGLE-TW | TWO FAMI | 288 | | SAINT NICHOLAS AVE |
| 3 | | 0 | RL-7 | SINGLE-TW | SINGLE FAM | 165 | | UNCATENA AVE |
| 5 | | 0 | RL-7 | SINGLE-TW | SINGLE FAM | 161 | | UNCATENA AVE |
| 1 | | 0 | RL-7 | SINGLE-TW | SINGLE FAM | 282 | | SAINT NICHOLAS AVE |
| 0 | | 0 | RL-7 | SINGLE-TW | SINGLE FAM | 173 | | UNCATENA AVE |
| 4 | | 0 | RL-7 | SINGLE-TW | SINGLE FAM | 290 | | SAINT NICHOLAS AVE |
| 1 | | 0 | RL-7 | SINGLE-TW | SINGLE FAM | 169 | | UNCATENA AVE |
| B | | 0 | RL-7 | SINGLE-TW | APARTMEN | 21 | | HARLEY DR |
| B | | 0 | RL-7 | SINGLE-TW | APARTMEN | 21 | | HARLEY DR |
| B | | 0 | RL-7 | SINGLE-TW | APARTMEN | 21 | | HARLEY DR |
| B | | 0 | RL-7 | SINGLE-TW | APARTMEN | 21 | | HARLEY DR |
| A | | 0 | RL-7 | SINGLE-TW | SINGLE FAM | 4 | | POCASSET AVE |
| 0 | | 0 | RS-7 | SINGLE FAM | SINGLE FAM | 35 | | PURCHASE ST |
| 8 | | 0 | RS-7 | SINGLE FAM | SINGLE FAM | 2 | | HOUSATONIC ST |
| 1 | | 0 | RS-7 | SINGLE FAM | SINGLE FAM | 41 | | PURCHASE ST |
| 2 | | 0 | RS-7 | SINGLE FAM | SINGLE FAM | 95 | | CLARK ST |
| 8 | | 0 | RS-7 | SINGLE FAM | SINGLE FAM | 6 | | BRANDON RD |
| 2 | | 0 | RS-7 | SINGLE FAM | SINGLE FAM | 58 | | EUNICE AVE |
| 8 | | 0 | RS-7 | SINGLE FAM | SINGLE FAM | 5 | | HOUSATONIC ST |
| 6 | | 0 | RL-7 | SINGLE-TW | SINGLE FAM | 122 | | CLARK ST |
| 7 | | 0 | RS-7 | SINGLE FAM | SINGLE FAM | 63 | | EUNICE AVE |

| | | | | | | | | | |
|---|--|---|------|------------|------------|-----|--|---------------|--|
| 4 | | 0 | RS-7 | SINGLE FAM | SINGLE FAM | 114 | | CLARK ST | |
| 3 | | 0 | RS-7 | SINGLE FAM | SINGLE FAM | 1 | | PURCHASE ST | |
| 6 | | 0 | RS-7 | SINGLE FAM | SINGLE FAM | 11 | | ROWENA ST | |
| 7 | | 0 | RS-7 | SINGLE FAM | SINGLE FAM | 6 | | HOUSATONIC ST | |
| 1 | | 0 | RS-7 | SINGLE FAM | SINGLE FAM | 27 | | SACHEM AVE | |
| 8 | | 0 | RS-7 | SINGLE FAM | SINGLE FAM | 65 | | EUNICE AVE | |
| 7 | | 0 | RS-7 | SINGLE FAM | SINGLE FAM | 16 | | ROWENA ST | |
| 5 | | 0 | RS-7 | SINGLE FAM | SINGLE FAM | 118 | | CLARK ST | |
| 2 | | 0 | RS-7 | SINGLE FAM | SINGLE FAM | 43 | | PURCHASE ST | |
| 3 | | 0 | RS-7 | SINGLE FAM | SINGLE FAM | 66 | | EUNICE AVE | |
| 6 | | 0 | RS-7 | SINGLE FAM | SINGLE FAM | 8 | | HOUSATONIC ST | |
| 7 | | 0 | RS-7 | SINGLE FAM | SINGLE FAM | 349 | | BURNCOAT ST | |
| 5 | | 0 | RS-7 | SINGLE FAM | SINGLE FAM | 19 | | PURCHASE ST | |
| 5 | | 0 | RS-7 | SINGLE FAM | SINGLE FAM | 19 | | PURCHASE ST | |
| 8 | | 0 | RS-7 | SINGLE FAM | SINGLE FAM | 44 | | PURCHASE ST | |
| 5 | | 0 | RS-7 | SINGLE FAM | SINGLE FAM | 28 | | BRANDON RD | |
| 8 | | 0 | RS-7 | SINGLE FAM | SINGLE FAM | 353 | | BURNCOAT ST | |
| 8 | | 0 | RS-7 | SINGLE FAM | SINGLE FAM | 19 | | ROWENA ST | |
| 0 | | 0 | RS-7 | SINGLE FAM | SINGLE FAM | 11 | | HOUSATONIC ST | |
| 7 | | 0 | RL-7 | SINGLE-TW | SINGLE FAM | 126 | | CLARK ST | |
| 4 | | 0 | RS-7 | SINGLE FAM | SINGLE FAM | 15 | | PURCHASE ST | |
| 1 | | 0 | RS-7 | SINGLE FAM | SINGLE FAM | 11 | | SACHEM AVE | |
| 3 | | 0 | RS-7 | SINGLE FAM | SINGLE FAM | 125 | | CLARK ST | |
| 5 | | 0 | RS-7 | SINGLE FAM | SINGLE FAM | 68 | | EUNICE AVE | |
| 0 | | 0 | RS-7 | SINGLE FAM | SINGLE FAM | 91 | | CLARK ST | |
| 2 | | 0 | RS-7 | SINGLE FAM | SINGLE FAM | 7 | | SACHEM AVE | |
| 9 | | 0 | RL-7 | SINGLE-TW | SINGLE FAM | 8 | | POCASSET AVE | |
| 9 | | 0 | RS-7 | SINGLE FAM | SINGLE FAM | 71 | | EUNICE AVE | |
| 0 | | 0 | RS-7 | SINGLE FAM | SINGLE FAM | 73 | | EUNICE AVE | |
| 3 | | 0 | RS-7 | SINGLE FAM | SINGLE FAM | 14 | | HOUSATONIC ST | |
| 7 | | 0 | RS-7 | SINGLE FAM | SINGLE FAM | 25 | | PURCHASE ST | |
| 1 | | 0 | RS-7 | SINGLE FAM | SINGLE FAM | 33 | | BRANDON RD | |
| 1 | | 0 | RS-7 | SINGLE FAM | SINGLE FAM | 77 | | EUNICE AVE | |
| 6 | | 0 | RS-7 | SINGLE FAM | SINGLE FAM | 3 | | GOVERNORS ST | |

| | | | | | | | | |
|---|--|---|--------|------------|------------|-----|--|---------------|
| 6 | | 0 | RS-7 | SINGLE FAM | SINGLE FAM | 70 | | EUNICE AVE |
| 4 | | 0 | RS-7 | SINGLE FAM | SINGLE FAM | 22 | | ROWENA ST |
| 5 | | 0 | RS-7 | SINGLE FAM | SINGLE FAM | 133 | | CLARK ST |
| 2 | | 0 | RS-7 | SINGLE FAM | SINGLE FAM | 15 | | HOUSATONIC ST |
| 4 | | 0 | RS-7 | SINGLE FAM | SINGLE FAM | 19 | | HOUSATONIC ST |
| 0 | | 0 | RS-7 | SINGLE FAM | SINGLE FAM | 25 | | ROWENA ST |
| 4 | | 0 | RS-7 | SINGLE FAM | SINGLE FAM | 129 | | CLARK ST |
| A | | 0 | RS-7 | SINGLE FAM | SINGLE FAM | 1 | | SACHEM AVE |
| 9 | | 0 | RS-7 | SINGLE FAM | TWO FAMI | 355 | | BURNCOAT ST |
| 4 | | 0 | RS-7 | SINGLE FAM | SINGLE FAM | 30 | | BRANDON RD |
| 9 | | 0 | RS-7 | SINGLE FAM | SINGLE FAM | 21 | | ROWENA ST |
| 0 | | 0 | RS-7 | SINGLE FAM | SINGLE FAM | 357 | | BURNCOAT ST |
| 4 | | 0 | RS-7 | SINGLE FAM | SINGLE FAM | 175 | | FAIRHAVEN RD |
| 2 | | 0 | RS-7 | SINGLE FAM | SINGLE FAM | 16 | | HOUSATONIC ST |
| 2 | | 0 | RS-7 | SINGLE FAM | SINGLE FAM | 14 | | BRANDON RD |
| 2 | | 0 | RS-7 | SINGLE FAM | SINGLE FAM | 35 | | BRANDON RD |
| 6 | | 0 | RS-7 | SINGLE FAM | SINGLE FAM | 80 | | UNCATENA AVE |
| 1 | | 0 | RS-7 | SINGLE FAM | SINGLE FAM | 14 | | GOVERNORS ST |
| 9 | | 0 | RS-7 | SINGLE FAM | SINGLE FAM | 4 | | BRANDON RD |
| 7 | | 0 | RS-7 | SINGLE FAM | SINGLE FAM | 1 | | GOVERNORS ST |
| 1 | | 0 | RS-7 | SINGLE FAM | SINGLE FAM | 93 | | CLARK ST |
| 1 | | 0 | RS-7 | SINGLE FAM | SINGLE FAM | 18 | | HOUSATONIC ST |
| 8 | | 0 | RS-7 | SINGLE FAM | SINGLE FAM | 84 | | BRANDON RD |
| 1 | | 0 | RS-7 | SINGLE FAM | SINGLE FAM | 79 | | PURCHASE ST |
| 5 | | 0 | RS-7 | SINGLE FAM | SINGLE FAM | 93 | | EUNICE AVE |
| 5 | | 0 | RS-7 | SINGLE FAM | SINGLE FAM | 60 | | PURCHASE ST |
| 6 | | 0 | RS-7 | SINGLE FAM | SINGLE FAM | 21 | | HOUSATONIC ST |
| 0 | | 0 | RS-7 | SINGLE FAM | SINGLE FAM | 20 | | HOUSATONIC ST |
| R | | 0 | BL-1.0 | LIMITED BU | SINGLE FAM | 365 | | BURNCOAT ST |
| 6 | | 0 | RS-7 | SINGLE FAM | SINGLE FAM | 195 | | FAIRHAVEN RD |
| 2 | | 0 | RS-7 | SINGLE FAM | SINGLE FAM | 78 | | BRANDON RD |
| 8 | | 0 | RL-7 | SINGLE-TW | SINGLE FAM | 6 | | POCASSET AVE |
| 0 | | 0 | RS-7 | SINGLE FAM | SINGLE FAM | 76 | | PURCHASE ST |
| 5 | | 0 | RS-7 | SINGLE FAM | SINGLE FAM | 21 | | SACHEM AVE |

| | | | | | | | | |
|---|--|---|------|------------|------------|-----|--|---------------|
| 8 | | 0 | RS-7 | SINGLE FAM | SINGLE FAM | 67 | | PURCHASE ST |
| 5 | | 0 | RS-7 | SINGLE FAM | SINGLE FAM | 199 | | FAIRHAVEN RD |
| 3 | | 0 | RS-7 | SINGLE FAM | SINGLE FAM | 76 | | BRANDON RD |
| 9 | | 0 | RS-7 | SINGLE FAM | SINGLE FAM | 34 | | ROWENA ST |
| 3 | | 0 | RS-7 | SINGLE FAM | SINGLE FAM | 85 | | EUNICE AVE |
| 8 | | 0 | RS-7 | SINGLE FAM | SINGLE FAM | 187 | | FAIRHAVEN RD |
| 9 | | 0 | RS-7 | SINGLE FAM | SINGLE FAM | 80 | | PURCHASE ST |
| 8 | | 0 | RS-7 | SINGLE FAM | SINGLE FAM | 36 | | ROWENA ST |
| 3 | | 0 | RS-7 | SINGLE FAM | TWO FAMI | 339 | | BURNCOAT ST |
| 7 | | 0 | RS-7 | SINGLE FAM | SINGLE FAM | 191 | | FAIRHAVEN RD |
| 8 | | 0 | RS-7 | SINGLE FAM | SINGLE FAM | 29 | | PURCHASE ST |
| 7 | | 0 | RS-7 | SINGLE FAM | SINGLE FAM | 37 | | ROWENA ST |
| 4 | | 0 | RS-7 | SINGLE FAM | SINGLE FAM | 20 | | PURCHASE ST |
| 9 | | 0 | RS-7 | SINGLE FAM | SINGLE FAM | 22 | | HOUSATONIC ST |
| 6 | | 0 | RS-7 | SINGLE FAM | SINGLE FAM | 1 | | HOUSATONIC ST |
| A | | 0 | RS-7 | SINGLE FAM | THREE FAM | 83 | | PURCHASE ST |
| 9 | | 0 | RS-7 | SINGLE FAM | SINGLE FAM | 50 | | EUNICE AVE |
| 7 | | 0 | RS-7 | SINGLE FAM | SINGLE FAM | 24 | | HOUSATONIC ST |
| 1 | | 0 | RS-7 | SINGLE FAM | SINGLE FAM | 4 | | ROWENA ST |
| 3 | | 0 | RS-7 | SINGLE FAM | SINGLE FAM | 85 | | PURCHASE ST |
| 7 | | 0 | RS-7 | SINGLE FAM | SINGLE FAM | 93 | | BRANDON RD |
| 4 | | 0 | RS-7 | SINGLE FAM | SINGLE FAM | 345 | | BURNCOAT ST |
| 5 | | 0 | RS-7 | SINGLE FAM | SINGLE FAM | 53 | | EUNICE AVE |
| 8 | | 0 | RS-7 | SINGLE FAM | SINGLE FAM | 82 | | PURCHASE ST |
| 7 | | 0 | RS-7 | SINGLE FAM | SINGLE FAM | 38 | | ROWENA ST |
| 9 | | 0 | RS-7 | SINGLE FAM | SINGLE FAM | 139 | | CLARK ST |
| 7 | | 0 | RS-7 | SINGLE FAM | SINGLE FAM | 25 | | BRANDON RD |
| A | | 0 | RS-7 | SINGLE FAM | TWO FAMI | 16 | | BRANDON RD |
| 4 | | 0 | RS-7 | SINGLE FAM | SINGLE FAM | 89 | | EUNICE AVE |
| 6 | | 0 | RS-7 | SINGLE FAM | SINGLE FAM | 88 | | BRANDON RD |
| 9 | | 0 | RS-7 | SINGLE FAM | SINGLE FAM | 31 | | PURCHASE ST |
| 1 | | 0 | RS-7 | SINGLE FAM | SINGLE FAM | 54 | | EUNICE AVE |
| 5 | | 0 | RS-7 | SINGLE FAM | SINGLE FAM | 42 | | ROWENA ST |
| 3 | | 0 | RS-7 | SINGLE FAM | SINGLE FAM | 24 | | PURCHASE ST |

| | | | | | | | | |
|---|--|---|------|------------|------------|-----|--|--------------------|
| 0 | | 0 | RS-7 | SINGLE FAM | SINGLE FAM | 32 | | ROWENA ST |
| 6 | | 0 | RS-7 | SINGLE FAM | SINGLE FAM | 55 | | EUNICE AVE |
| 7 | | 0 | RS-7 | SINGLE FAM | SINGLE FAM | 3 | | HOUSATONIC ST |
| 6 | | 0 | RS-7 | SINGLE FAM | SINGLE FAM | 92 | | PURCHASE ST |
| 4 | | 0 | RS-7 | SINGLE FAM | SINGLE FAM | 41 | | HOUSATONIC ST |
| 3 | | 0 | RS-7 | SINGLE FAM | SINGLE FAM | 96 | | BRANDON RD |
| 1 | | 0 | RS-7 | SINGLE FAM | SINGLE FAM | 35 | | HOUSATONIC ST |
| 3 | | 0 | RS-7 | SINGLE FAM | SINGLE FAM | 20 | | BRANDON RD |
| 9 | | 0 | RS-7 | SINGLE FAM | SINGLE FAM | 95 | | PURCHASE ST |
| 3 | | 0 | RS-7 | SINGLE FAM | SINGLE FAM | 39 | | HOUSATONIC ST |
| 1 | | 0 | RS-7 | SINGLE FAM | SINGLE FAM | 29 | | ONEIDA AVE |
| 8 | | 0 | RS-7 | SINGLE FAM | SINGLE FAM | 103 | | PURCHASE ST |
| 2 | | 0 | RS-7 | SINGLE FAM | SINGLE FAM | 45 | | ROWENA ST |
| 3 | | 0 | RS-7 | SINGLE FAM | SINGLE FAM | 46 | | ROWENA ST |
| 6 | | 0 | RS-7 | SINGLE FAM | SINGLE FAM | 19 | | SACHEM AVE |
| 0 | | 0 | RS-7 | SINGLE FAM | SINGLE FAM | 26 | | ONEIDA AVE |
| 1 | | 0 | RS-7 | SINGLE FAM | SINGLE FAM | 40 | | QUINAPOXET LN |
| 1 | | 0 | RS-7 | SINGLE FAM | SINGLE FAM | 55 | | HOUSATONIC ST |
| 4 | | 0 | RS-7 | SINGLE FAM | SINGLE FAM | 44 | | ROWENA ST |
| 5 | | 0 | RS-7 | SINGLE FAM | SINGLE FAM | 347 | | BURNCOAT ST |
| 5 | | 0 | RS-7 | SINGLE FAM | SINGLE FAM | 64 | | ROWENA ST |
| 4 | | 0 | RS-7 | SINGLE FAM | SINGLE FAM | 66 | | ROWENA ST |
| 0 | | 0 | RS-7 | SINGLE FAM | SINGLE FAM | 22 | | SAINT NICHOLAS AVE |
| 7 | | 0 | RS-7 | SINGLE FAM | SINGLE FAM | 34 | | SAINT NICHOLAS AVE |
| 3 | | 0 | RS-7 | SINGLE FAM | SINGLE FAM | 57 | | HOUSATONIC ST |
| 8 | | 0 | RS-7 | SINGLE FAM | SINGLE FAM | 44 | | ROLLINSON RD |
| 4 | | 0 | RS-7 | SINGLE FAM | SINGLE FAM | 100 | | PURCHASE ST |
| 1 | | 0 | RS-7 | SINGLE FAM | SINGLE FAM | 35 | | GARRISON AVE |
| 8 | | 0 | RS-7 | SINGLE FAM | SINGLE FAM | 28 | | ONEIDA AVE |
| 9 | | 0 | RS-7 | SINGLE FAM | SINGLE FAM | 391 | | BURNCOAT ST |
| 5 | | 0 | RS-7 | SINGLE FAM | SINGLE FAM | 51 | | ROWENA ST |
| 4 | | 0 | RS-7 | SINGLE FAM | SINGLE FAM | 39 | | GARRISON AVE |
| 7 | | 0 | RS-7 | SINGLE FAM | SINGLE FAM | 9 | | INWOOD RD |
| 2 | | 0 | RS-7 | SINGLE FAM | SINGLE FAM | 53 | | QUINAPOXET LN |

| | | | | | | | | |
|---|--|---|--------|----------------------|------------|-----|--|--------------------|
| 2 | | 0 | RS-7 | SINGLE FAM | SINGLE FAM | 70 | | SAINT NICHOLAS AVE |
| 3 | | 0 | RS-7 | SINGLE FAM | SINGLE FAM | 31 | | ONEIDA AVE |
| 2 | | 0 | RS-7 | SINGLE FAM | SINGLE FAM | 4 | | SAINT NICHOLAS AVE |
| 7 | | 0 | RS-7 | SINGLE FAM | SINGLE FAM | 30 | | ONEIDA AVE |
| 8 | | 0 | RS-7 | SINGLE FAM | SINGLE FAM | 11 | | INWOOD RD |
| 6 | | 0 | RS-7 | SINGLE FAM | SINGLE FAM | 33 | | ONEIDA AVE |
| 8 | | 0 | RS-7 | SINGLE FAM | SINGLE FAM | 60 | | QUINAPOXET LN |
| 0 | | 0 | RS-7 | SINGLE FAM | SINGLE FAM | 47 | | QUINAPOXET LN |
| 9 | | 0 | RS-7 | SINGLE FAM | SINGLE FAM | 61 | | SAINT NICHOLAS AVE |
| 1 | | 0 | RS-7 | SINGLE FAM | SINGLE FAM | 54 | | SAINT NICHOLAS AVE |
| 1 | | 0 | RS-7 | SINGLE FAM | SINGLE FAM | 28 | | ASCADILLA RD |
| 1 | | 0 | RS-7 | SINGLE FAM | SINGLE FAM | 112 | | PURCHASE ST |
| 6 | | 0 | RS-7 | SINGLE FAM | SINGLE FAM | 99 | | SAINT NICHOLAS AVE |
| 5 | | 0 | RS-7 | SINGLE FAM | SINGLE FAM | 26 | | QUINAPOXET LN |
| 5 | | 0 | RS-7 | SINGLE FAM | SINGLE FAM | 41 | | GARRISON AVE |
| 3 | | 0 | RS-7 | SINGLE FAM | SINGLE FAM | 36 | | ONEIDA AVE |
| 3 | | 0 | RS-7 | SINGLE FAM | SINGLE FAM | 20 | | ASCADILLA RD |
| 4 | | 0 | RS-7 | SINGLE FAM | SINGLE FAM | 18 | | ASCADILLA RD |
| 8 | | 0 | RS-7 | SINGLE FAM | SINGLE FAM | 37 | | ONEIDA AVE |
| 7 | | 0 | RS-7 | SINGLE FAM | SINGLE FAM | 43 | | GARRISON AVE |
| 2 | | 0 | RS-7 | SINGLE FAM | SINGLE FAM | 26 | | ASCADILLA RD |
| 3 | | 0 | RS-7 | SINGLE FAM | SINGLE FAM | 55 | | QUINAPOXET LN |
| 8 | | 0 | RS-7 | SINGLE FAM | SINGLE FAM | 37 | | ASCADILLA RD |
| 8 | | 0 | RS-7 | SINGLE FAM | SINGLE FAM | 95 | | SAINT NICHOLAS AVE |
| 4 | | 0 | RS-7 | SINGLE FAM | SINGLE FAM | 18 | | ROLLINSON RD |
| 0 | | 0 | RS-7 | SINGLE FAM | SINGLE FAM | 45 | | ASCADILLA RD |
| 2 | | 0 | RS-7 | SINGLE FAM | SINGLE FAM | 22 | | ROLLINSON RD |
| 1 | | 0 | RS-7 | SINGLE FAM | GAS PRESS | 4 | | GOVERNORS ST |
| 1 | | 0 | RS-7 | SINGLE FAM | SINGLE FAM | 6 | | ROWENA ST |
| 3 | | 1 | RL-7 | SINGLE-TW | SINGLE FAM | 9 | | ROSEMONT RD |
| 4 | | 0 | RS-7 | SINGLE FAM | SINGLE FAM | 1 | | GREEN HILL AVE |
| 1 | | 0 | BO-2.0 | BUSINESS OFFICE USES | | 616 | | PLANTATION ST |
| A | | 1 | RG-5 | GENERAL R | SINGLE FAM | 13 | | VINSON ST |
| 9 | | 3 | RG-5 | GENERAL R | THREE FAM | 75 | | STANTON ST |

| | | | | | | | | |
|---|--|-----|------|-----------------------|-----|--|--------------------|--|
| 1 | | 139 | RL-7 | SINGLE-TWO FAMILY R | 485 | | GROVE ST | |
| 1 | | 139 | RL-7 | SINGLE-TWO FAMILY R | 485 | | GROVE ST | |
| 1 | | 139 | RL-7 | SINGLE-TWO FAMILY R | 485 | | GROVE ST | |
| 3 | | 1 | RG-5 | GENERAL R SINGLE FAM | 14 | | SHERBURNE AVE | |
| 2 | | 1 | RG-5 | GENERAL R SINGLE FAM | 16 | | SHERBURNE AVE | |
| 1 | | 1 | RG-5 | GENERAL R SINGLE FAM | 18 | | SHERBURNE AVE | |
| 5 | | 1 | RG-5 | GENERAL R SINGLE FAM | 5 | | CLASON RD | |
| 9 | | 1 | RG-5 | GENERAL R SINGLE FAM | 11 | | CLASON RD | |
| 7 | | 2 | RG-5 | GENERAL R TWO FAMI | 1 | | CLASON RD | |
| 7 | | 2 | RG-5 | GENERAL R TWO FAMI | 1 | | CLASON RD | |
| 4 | | 1 | RG-5 | GENERAL R SINGLE FAM | 7 | | CLASON RD | |
| 4 | | 1 | RG-5 | GENERAL R SINGLE FAM | 26 | | SHERBURNE AVE | |
| 5 | | 2 | RG-5 | GENERAL R TWO FAMI | 24 | | SHERBURNE AVE | |
| 6 | | 1 | RG-5 | GENERAL R SINGLE FAM | 3 | | CLASON RD | |
| 1 | | 4 | RG-5 | GENERAL R 4 TO 8 UNI | 22 | | SHERBURNE AVE | |
| 8 | | 1 | RG-5 | GENERAL R SINGLE FAM | 13 | | CLASON RD | |
| 3 | | 1 | RG-5 | GENERAL R SINGLE FAM | 9 | | CLASON RD | |
| 7 | | 1 | RG-5 | GENERAL R SINGLE FAM | 15 | | CLASON RD | |
| 9 | | 0 | RS-7 | SINGLE FAM SINGLE FAM | 53 | | COLBY AVE | |
| 4 | | 0 | RS-7 | SINGLE FAM SINGLE FAM | 53 | | BATES AVE | |
| 8 | | 0 | RS-7 | SINGLE FAM SINGLE FAM | 31 | | COLBY AVE | |
| 9 | | 0 | RS-7 | SINGLE FAM SINGLE FAM | 29 | | COLBY AVE | |
| 9 | | 0 | RS-7 | SINGLE FAM SINGLE FAM | 48 | | TRINITY AVE | |
| 1 | | 0 | RS-7 | SINGLE FAM SINGLE FAM | 4 | | MOUNT HOLYOKE AVE | |
| 7 | | 0 | RS-7 | SINGLE FAM SINGLE FAM | 7 | | LASELLE AVE | |
| 2 | | 0 | RL-7 | SINGLE-TW SINGLE FAM | 15 | | NATURAL HISTORY RD | |
| 6 | | 1 | RG-5 | GENERAL R SINGLE FAM | 113 | | STANTON ST | |
| 2 | | 0 | RS-7 | SINGLE FAM SINGLE FAM | 68 | | ROWENA ST | |
| 9 | | 0 | RS-7 | SINGLE FAM SINGLE FAM | 15 | | INWOOD RD | |
| 1 | | 0 | RS-7 | SINGLE FAM SINGLE FAM | 49 | | QUINAPOXET LN | |
| 5 | | 0 | RS-7 | SINGLE FAM SINGLE FAM | 34 | | ONEIDA AVE | |
| 0 | | 0 | RS-7 | SINGLE FAM SINGLE FAM | 116 | | PURCHASE ST | |
| 7 | | 0 | RS-7 | SINGLE FAM SINGLE FAM | 35 | | ONEIDA AVE | |
| 9 | | 0 | RS-7 | SINGLE FAM SINGLE FAM | 53 | | UNCATENA AVE | |

| | | | | | | | | |
|---|--|---|--------|------------|------------|-----|--|-------------------|
| 6 | | 1 | RL-7 | SINGLE-TW | SINGLE FAM | 5 | | ROSEMONT RD |
| 2 | | 1 | RL-7 | SINGLE-TW | SINGLE FAM | 19 | | ROSEMONT RD |
| 5 | | 2 | RL-7 | SINGLE-TW | TWO FAMI | 3 | | ROSEMONT RD |
| 4 | | 3 | RL-7 | SINGLE-TW | THREE FAM | 1 | | ROSEMONT RD |
| 1 | | 1 | RL-7 | SINGLE-TW | SINGLE FAM | 17 | | ROSEMONT RD |
| 9 | | 1 | RL-7 | SINGLE-TW | SINGLE FAM | 13 | | ROSEMONT RD |
| 0 | | 2 | RL-7 | SINGLE-TW | TWO FAMI | 15 | | ROSEMONT RD |
| 2 | | 0 | RL-7 | SINGLE-TWO | FAMILY R | 10 | | LAKE AVE NORTH |
| 0 | | 1 | RG-5 | GENERAL R | SINGLE FAM | 107 | | GREEN HILL PKWY |
| 1 | | 2 | RG-5 | GENERAL R | TWO FAMI | 109 | | GREEN HILL PKWY |
| 8 | | 1 | RS-7 | SINGLE FAM | SINGLE FAM | 6 | | UXBRIDGE ST |
| 2 | | 0 | RS-7 | SINGLE FAM | SINGLE FAM | 44 | | MARSH AVE |
| 1 | | 0 | RS-7 | SINGLE FAM | SINGLE FAM | 48 | | MARSH AVE |
| 6 | | 0 | RS-7 | SINGLE FAM | SINGLE FAM | 55 | | BATES AVE |
| 5 | | 0 | RS-7 | SINGLE FAM | SINGLE FAM | 60 | | BATES AVE |
| 7 | | 0 | RS-7 | SINGLE FAM | SINGLE FAM | 10 | | MOUNT HOLYOKE AVE |
| 5 | | 0 | RS-7 | SINGLE FAM | SINGLE FAM | 12 | | MOUNT HOLYOKE AVE |
| 2 | | 0 | BO-2.0 | BUSINESS C | SINGLE FAM | 9 | | TECONNETT PATH |
| 6 | | 0 | RS-7 | SINGLE FAM | SINGLE FAM | 40 | | MARSH AVE |
| 6 | | 0 | RS-7 | SINGLE FAM | SINGLE FAM | 49 | | COLBY AVE |
| 3 | | 0 | RS-7 | SINGLE FAM | SINGLE FAM | 62 | | TRINITY AVE |
| 1 | | 0 | RS-7 | SINGLE FAM | SINGLE FAM | 66 | | TRINITY AVE |
| R | | 0 | BO-2.0 | BUSINESS C | TWO FAMI | 345 | | LAKE AVE NORTH |
| 8 | | 0 | RS-7 | SINGLE FAM | SINGLE FAM | 28 | | MARSH AVE |
| 8 | | 0 | RL-7 | SINGLE-TW | SINGLE FAM | 1 | | WIGWAM HILL DR |
| 8 | | 0 | BO-2.0 | BUSINESS C | SINGLE FAM | 604 | | PLANTATION ST |
| R | | 0 | BO-2.0 | BUSINESS C | SINGLE FAM | 602 | | PLANTATION ST |
| 3 | | 0 | RS-7 | SINGLE FAM | SINGLE FAM | 1 | | LASELLE AVE |
| 1 | | 0 | RL-7 | SINGLE-TW | SINGLE FAM | 3 | | TECONNETT PATH |
| 3 | | 0 | RS-7 | SINGLE FAM | SINGLE FAM | 9 | | SIMMONS AVE |
| 1 | | 0 | RS-7 | SINGLE FAM | TWO FAMI | 35 | | COLBY AVE |
| 8 | | 0 | RS-7 | SINGLE FAM | SINGLE FAM | 49 | | BATES AVE |
| 4 | | 0 | RS-7 | SINGLE FAM | SINGLE FAM | 2 | | MOUNT HOLYOKE AVE |
| 4 | | 0 | RS-7 | SINGLE FAM | SINGLE FAM | 47 | | BATES AVE |

| | | | | | | | | |
|---|--|---|------|------------|------------|-----|--|--------------------|
| 6 | | 0 | RS-7 | SINGLE FAM | TWO FAMI | 50 | | MARSH AVE |
| 3 | | 0 | RS-7 | SINGLE FAM | SINGLE FAM | 2 | | MOUNT HOLYOKE AVE |
| 0 | | 0 | RS-7 | SINGLE FAM | SINGLE FAM | 38 | | MARSH AVE |
| 2 | | 0 | RS-7 | SINGLE FAM | TWO FAMI | 36 | | MARSH AVE |
| 3 | | 0 | RL-7 | SINGLE-TW | SINGLE FAM | 598 | | PLANTATION ST |
| 4 | | 0 | RS-7 | SINGLE FAM | SINGLE FAM | 32 | | MARSH AVE |
| 8 | | 0 | RS-7 | SINGLE FAM | SINGLE FAM | 8 | | MOUNT HOLYOKE AVE |
| 9 | | 0 | RS-7 | SINGLE FAM | SINGLE FAM | 27 | | BATES AVE |
| 1 | | 0 | RS-7 | SINGLE FAM | SINGLE FAM | 35 | | BATES AVE |
| 8 | | 0 | RS-7 | SINGLE FAM | SINGLE FAM | 21 | | SIMMONS AVE |
| 1 | | 0 | RL-7 | SINGLE-TW | UNDEVELO | 305 | | LAKE AVE |
| 9 | | 0 | RS-7 | SINGLE FAM | DEVELOPA | 23 | | SIMMONS AVE |
| 5 | | 3 | RG-5 | GENERAL R | THREE FAM | 56 | | EVERARD ST |
| 2 | | 3 | RG-5 | GENERAL R | THREE FAM | 85 | | STANTON ST |
| 2 | | 3 | RG-5 | GENERAL R | THREE FAM | 85 | | STANTON ST |
| 6 | | 2 | RG-5 | GENERAL R | TWO FAMI | 58 | | EVERARD ST |
| 1 | | 2 | RG-5 | GENERAL R | TWO FAMI | 83 | | STANTON ST |
| 7 | | 2 | RG-5 | GENERAL R | TWO FAMI | 60 | | EVERARD ST |
| 7 | | 2 | RG-5 | GENERAL R | TWO FAMI | 60 | | EVERARD ST |
| A | | 2 | RG-5 | GENERAL R | TWO FAMI | 71 | | STANTON ST |
| 8 | | 3 | RG-5 | GENERAL R | THREE FAM | 19 | | VINSON ST |
| 3 | | 1 | RG-5 | GENERAL R | SINGLE FAM | 99 | | STANTON ST |
| 4 | | 1 | RG-5 | GENERAL R | SINGLE FAM | 101 | | STANTON ST |
| 8 | | 2 | RG-5 | GENERAL R | TWO FAMI | 68 | | EVERARD ST |
| 5 | | 1 | RG-5 | GENERAL R | SINGLE FAM | 107 | | STANTON ST |
| 9 | | 2 | RG-5 | GENERAL R | TWO FAMI | 70 | | EVERARD ST |
| 0 | | 3 | RG-5 | GENERAL R | THREE FAM | 72 | | EVERARD ST |
| 8 | | 0 | RL-7 | SINGLE-TW | TWO FAMI | 177 | | UNCATENA AVE |
| 5 | | 0 | RL-7 | SINGLE-TW | SINGLE FAM | 296 | | SAINT NICHOLAS AVE |
| 0 | | 0 | RS-7 | SINGLE FAM | SINGLE FAM | 13 | | SACHEM AVE |
| 0 | | 0 | RL-7 | SINGLE-TW | SINGLE FAM | 10 | | POCASSET AVE |
| 3 | | 0 | RS-7 | SINGLE FAM | SINGLE FAM | 23 | | SACHEM AVE |
| 5 | | 0 | RS-7 | SINGLE FAM | SINGLE FAM | 11 | | GOVERNORS ST |
| 9 | | 0 | RS-7 | SINGLE FAM | SINGLE FAM | 82 | | BRANDON RD |

| | | | | | | | | |
|---|--|---|------|---------------------|------------|-----|--|------------------------|
| 0 | | 0 | RS-7 | SINGLE FAM | SINGLE FAM | 75 | | PURCHASE ST |
| 1 | | 0 | RL-7 | SINGLE-TWO FAMILY R | | 8 | | LAKE AVE NORTH |
| 1 | | 0 | RL-7 | SINGLE-TWO FAMILY R | | 0 | | LAKE AVE NORTH |
| 0 | | 0 | RS-7 | SINGLE FAM | SINGLE FAM | 51 | | COLBY AVE |
| 4 | | 3 | RG-5 | GENERAL R | THREE FAM | 54 | | EVERARD ST |
| 0 | | 2 | RG-5 | GENERAL R | TWO FAMI | 79 | | STANTON ST |
| B | | 3 | RG-5 | GENERAL R | THREE FAM | 17 | | VINSON ST |
| 7 | | 1 | RG-5 | GENERAL R | SINGLE FAM | 117 | | STANTON ST |
| 4 | | 1 | RG-5 | GENERAL R | SINGLE FAM | 11 | | PEMBERTON ST |
| 8 | | 3 | RG-5 | GENERAL R | THREE FAM | 65 | | MASON ST |
| 7 | | 1 | RL-7 | SINGLE-TW | SINGLE FAM | 7 | | ROSEMONT RD |
| 8 | | 1 | RL-7 | SINGLE-TW | SINGLE FAM | 11 | | ROSEMONT RD |
| 2 | | 1 | RG-5 | GENERAL R | SINGLE FAM | 12 | | SHERBURNE AVE |
| 8 | | 3 | RG-5 | GENERAL R | THREE FAM | 10 | | SHERBURNE AVE |
| 3 | | 3 | RG-5 | GENERAL R | THREE FAM | 55 | | WEST BOYLSTON DR |
| 2 | | 1 | RG-5 | GENERAL R | SINGLE FAM | 115 | | GREEN HILL PKWY |
| 9 | | 1 | RG-5 | GENERAL R | SINGLE FAM | 4 | | UXBRIDGE ST |
| 4 | | 0 | RL-7 | SINGLE-TW | TWO FAMI | 3 | | NATURAL HISTORY RD |
| 2 | | 0 | RS-7 | SINGLE FAM | SINGLE FAM | 51 | | BATES AVE |
| 4 | | 0 | RS-7 | SINGLE FAM | SINGLE FAM | 42 | | MARSH AVE |
| 0 | | 0 | RS-7 | SINGLE FAM | SINGLE FAM | 6 | | MOUNT HOLYOKE AVE |
| 6 | | 0 | RS-7 | SINGLE FAM | SINGLE FAM | 17 | | SIMMONS AVE |
| A | | 0 | RG-5 | GENERAL RESIDENTIAL | | 37 | | GREAT BROOK VALLEY AVE |
| A | | 0 | RG-5 | GENERAL RESIDENTIAL | | 37 | | GREAT BROOK VALLEY AVE |
| A | | 0 | RG-5 | GENERAL RESIDENTIAL | | 37 | | GREAT BROOK VALLEY AVE |
| A | | 0 | RG-5 | GENERAL RESIDENTIAL | | 37 | | GREAT BROOK VALLEY AVE |
| A | | 0 | RG-5 | GENERAL RESIDENTIAL | | 37 | | GREAT BROOK VALLEY AVE |
| A | | 0 | RG-5 | GENERAL RESIDENTIAL | | 37 | | GREAT BROOK VALLEY AVE |
| 1 | | 3 | RG-5 | GENERAL R | THREE FAM | 74 | | EVERARD ST |
| 1 | | 3 | RG-5 | GENERAL R | THREE FAM | 74 | | EVERARD ST |
| 2 | | 1 | RG-5 | GENERAL R | SINGLE FAM | 30 | | HOLLYWOOD ST |
| 2 | | 4 | RG-5 | GENERAL R | 4 TO 8 UNI | 40 | | MAY ST |
| 7 | | 2 | RG-5 | GENERAL R | TWO FAMI | 52 | | MAY ST |
| 6 | | 2 | RG-5 | GENERAL R | TWO FAMI | 42 | | MAY ST |

| | | | | | | | | |
|---|--|---|--------|-----------|-------------|----|---|--------------|
| 3 | | 2 | RG-5 | GENERAL R | TWO FAMI | 7 | | PEMBERTON ST |
| 1 | | 3 | RG-5 | GENERAL R | THREE FAM | 22 | | PEMBERTON ST |
| 0 | | 3 | RG-5 | GENERAL R | THREE FAM | 26 | | PEMBERTON ST |
| R | | 1 | RG-5 | GENERAL R | SINGLE FAM | 5 | | PARKER ST |
| 7 | | 3 | RG-5 | GENERAL R | THREE FAM | 63 | | MASON ST |
| 3 | | 2 | RG-5 | GENERAL R | TWO FAMI | 44 | | MAY ST |
| 1 | | 3 | RG-5 | GENERAL R | THREE FAM | 4 | | PAGE ST |
| 8 | | 2 | RG-5 | GENERAL R | TWO FAMI | 18 | | PAGE ST |
| 5 | | 3 | RG-5 | GENERAL R | THREE FAM | 15 | | PEMBERTON ST |
| 2 | | 1 | RG-5 | GENERAL R | RESIDENTIAL | 12 | | PAGE ST |
| 6 | | 4 | RG-5 | GENERAL R | 4 TO 8 UNI | 46 | | MAY ST |
| 2 | | 1 | RG-5 | GENERAL R | SINGLE FAM | 22 | B | BANCROFT ST |
| 9 | | 3 | RG-5 | GENERAL R | THREE FAM | 30 | | BANCROFT ST |
| 8 | | 1 | RG-5 | GENERAL R | SINGLE FAM | 10 | | BLUFF ST |
| 8 | | 3 | RG-5 | GENERAL R | THREE FAM | 45 | | MASON ST |
| 1 | | 1 | RG-5 | GENERAL R | SINGLE FAM | 22 | A | BANCROFT ST |
| B | | 0 | RG-5 | GENERAL R | INDUSTRIA | 20 | | BANCROFT ST |
| 9 | | 3 | RG-5 | GENERAL R | THREE FAM | 22 | | BLUFF ST |
| 1 | | 0 | MG-1.0 | GENERAL M | INDUSTRIA | 29 | | BLUFF ST |
| 9 | | 1 | RG-5 | GENERAL R | SINGLE FAM | 16 | | BLUFF ST |
| 9 | | 1 | RG-5 | GENERAL R | SINGLE FAM | 21 | | PEMBERTON ST |
| 8 | | 2 | RG-5 | GENERAL R | TWO FAMI | 18 | | BLUFF ST |
| 8 | | 6 | RG-5 | GENERAL R | 4 TO 8 UNI | 25 | | PEMBERTON ST |
| 8 | | 6 | RG-5 | GENERAL R | 4 TO 8 UNI | 25 | | PEMBERTON ST |
| 4 | | 2 | RG-5 | GENERAL R | TWO FAMI | 57 | | MASON ST |
| 8 | | 3 | RG-5 | GENERAL R | THREE FAM | 13 | | BANCROFT ST |
| 7 | | 3 | RG-5 | GENERAL R | THREE FAM | 11 | | BANCROFT ST |
| 7 | | 2 | RG-5 | GENERAL R | TWO FAMI | 94 | | BELLEVUE ST |
| 6 | | 3 | RG-5 | GENERAL R | THREE FAM | 7 | | BANCROFT ST |
| 2 | | 1 | RG-5 | GENERAL R | SINGLE FAM | 92 | | BELLEVUE ST |
| 4 | | 2 | RG-5 | GENERAL R | TWO FAMI | 47 | | MASON ST |
| 4 | | 2 | RG-5 | GENERAL R | TWO FAMI | 47 | | MASON ST |
| 5 | | 2 | RG-5 | GENERAL R | TWO FAMI | 49 | | MASON ST |
| 3 | | 3 | RG-5 | GENERAL R | THREE FAM | 26 | | BANCROFT ST |

| | | | | | | | | |
|---|-------|----|--------|----------------------|------------|-----|---|--------------------|
| 6 | | 1 | RG-5 | GENERAL R | SINGLE FAM | 90 | | BELLEVUE ST |
| 4 | | 2 | RG-5 | GENERAL R | TWO FAMI | 84 | | BELLEVUE ST |
| 5 | | 3 | RG-5 | GENERAL R | THREE FAM | 86 | | BELLEVUE ST |
| 0 | | 3 | RG-5 | GENERAL R | THREE FAM | 9 | | BANCROFT ST |
| 5 | | 3 | RG-5 | GENERAL R | THREE FAM | 5 | | BANCROFT ST |
| 3 | | 1 | RG-5 | GENERAL R | SINGLE FAM | 22 | C | BANCROFT ST |
| 5 | | 0 | RG-5 | GENERAL R | POTENTIAL | 32 | | BANCROFT ST |
| 7 | | 0 | MG-1.0 | GENERAL N | SURFACE P | 53 | | MASON ST |
| 9 | | 0 | RS-7 | SINGLE FAM | SINGLE FAM | 15 | | SACHEM AVE |
| 9 | | 0 | RS-7 | SINGLE FAM | SINGLE FAM | 111 | | CLARK ST |
| 5 | | 0 | RS-7 | SINGLE FAM | SINGLE FAM | 82 | | UNCATENA AVE |
| 1 | | 0 | RS-7 | SINGLE FAM | SINGLE FAM | 68 | | PURCHASE ST |
| 1 | | 0 | RS-7 | SINGLE FAM | SINGLE FAM | 68 | | PURCHASE ST |
| 4 | | 0 | RS-7 | SINGLE FAM | SINGLE FAM | 72 | | EUNICE AVE |
| 3 | | 0 | RS-7 | SINGLE FAM | SINGLE FAM | 68 | | UNCATENA AVE |
| 7 | | 0 | RS-7 | SINGLE FAM | SINGLE FAM | 23 | | HOUSATONIC ST |
| 7 | | 0 | RS-7 | SINGLE FAM | SINGLE FAM | 51 | | UNCATENA AVE |
| 0 | | 0 | RS-7 | SINGLE FAM | SINGLE FAM | 92 | | QUINAPOXET LN |
| 2 | | 0 | RS-7 | SINGLE FAM | SINGLE FAM | 73 | | SAINT NICHOLAS AVE |
| 0 | | 0 | RS-7 | SINGLE FAM | SINGLE FAM | 52 | | ROWENA ST |
| 7 | | 0 | RS-7 | SINGLE FAM | SINGLE FAM | 55 | | ROWENA ST |
| 8 | | 0 | RS-7 | SINGLE FAM | SINGLE FAM | 45 | | GARRISON AVE |
| 2 | | 0 | RS-7 | SINGLE FAM | SINGLE FAM | 7 | | HOUSATONIC ST |
| 1 | 02253 | 1 | RL-7 | SINGLE-TW | CONDOMI | 469 | | GROVE ST 1 |
| 3 | | 0 | RS-7 | SINGLE FAMILY RESIDE | | 301 | | GREEN HILL PKWY |
| 3 | | 0 | RS-7 | SINGLE FAMILY RESIDE | | 301 | | GREEN HILL PKWY |
| B | | 1 | RG-5 | GENERAL R | SINGLE FAM | 40 | | SHAFFNER ST |
| 2 | | 0 | RS-7 | SINGLE FAM | SINGLE FAM | 7 | | SIMMONS AVE |
| 5 | | 0 | RS-7 | SINGLE FAM | SINGLE FAM | 3 | | LASELLE AVE |
| 4 | | 0 | RS-7 | SINGLE FAMILY RESIDE | | 15 | | SIMMONS AVE |
| B | | 0 | BG-2.0 | GENERAL BUSINESS US | | 305 | | BELMONT ST |
| A | | 46 | RG-5 | GENERAL R | APARTMEN | 44 | | BYRON ST |
| A | | 46 | RG-5 | GENERAL R | APARTMEN | 44 | | BYRON ST |
| A | | 46 | RG-5 | GENERAL R | APARTMEN | 44 | | BYRON ST |

| | | | | | | | | | |
|---|--|---|--------|------------|------------|-----|--|--------------------|--|
| 2 | | 0 | MG-2.0 | GENERAL N | SERVICE GA | 340 | | GROVE ST | |
| B | | 0 | MG-2.0 | GENERAL N | INDUSTRIA | 50 | | MILLBROOK ST | |
| 4 | | 3 | RG-5 | GENERAL R | THREE FAM | 103 | | RODNEY ST | |
| 5 | | 2 | RG-5 | GENERAL R | TWO FAMI | 4 | | BRECK ST | |
| 7 | | 1 | RG-5 | GENERAL R | SINGLE FAM | 6 | | BRECK ST | |
| 5 | | 4 | RG-5 | GENERAL R | 4 TO 8 UNI | 34 | | MAY ST | |
| 5 | | 4 | RG-5 | GENERAL R | 4 TO 8 UNI | 34 | | MAY ST | |
| 0 | | 3 | RG-5 | GENERAL R | THREE FAM | 85 | | BELLEVUE ST | |
| 2 | | 0 | BG-3.0 | GENERAL B | ELECTRIC S | 1 | | BANCROFT ST | |
| 2 | | 0 | BG-3.0 | GENERAL B | ELECTRIC S | 1 | | BANCROFT ST | |
| 2 | | 0 | BG-3.0 | GENERAL B | ELECTRIC S | 1 | | BANCROFT ST | |
| 8 | | 0 | RL-7 | SINGLE-TW | SINGLE FAM | 144 | | UNCATENA AVE | |
| 6 | | 0 | RL-7 | SINGLE-TW | TWO FAMI | 41 | | OSCEOLA AVE | |
| 6 | | 0 | RL-7 | SINGLE-TW | TWO FAMI | 41 | | OSCEOLA AVE | |
| 2 | | 0 | RL-7 | SINGLE-TW | SINGLE FAM | 67 | | OSCEOLA AVE | |
| 2 | | 0 | RL-7 | SINGLE-TW | SINGLE FAM | 267 | | SAINT NICHOLAS AVE | |
| 4 | | 0 | RS-7 | SINGLE FAM | SINGLE FAM | 21 | | ACUSHNET AVE | |
| 6 | | 0 | RL-7 | SINGLE-TW | TWO FAMI | 132 | | UNCATENA AVE | |
| 6 | | 0 | RL-7 | SINGLE-TW | TWO FAMI | 132 | | UNCATENA AVE | |
| 2 | | 0 | RS-7 | SINGLE FAM | SINGLE FAM | 14 | | SACHEM AVE | |
| 8 | | 0 | RL-7 | SINGLE-TW | TWO FAMI | 37 | | OSCEOLA AVE | |
| 8 | | 0 | RL-7 | SINGLE-TW | TWO FAMI | 37 | | OSCEOLA AVE | |
| 6 | | 0 | RL-7 | SINGLE-TW | TWO FAMI | 112 | | UNCATENA AVE | |
| 6 | | 0 | RL-7 | SINGLE-TW | TWO FAMI | 112 | | UNCATENA AVE | |
| 8 | | 0 | RL-7 | SINGLE-TW | TWO FAMI | 128 | | UNCATENA AVE | |
| 8 | | 0 | RL-7 | SINGLE-TW | TWO FAMI | 128 | | UNCATENA AVE | |
| 8 | | 0 | RL-7 | SINGLE-TW | TWO FAMI | 17 | | OSCEOLA AVE | |
| 8 | | 0 | RL-7 | SINGLE-TW | TWO FAMI | 17 | | OSCEOLA AVE | |
| 8 | | 0 | RL-7 | SINGLE-TW | TWO FAMI | 108 | | UNCATENA AVE | |
| 8 | | 0 | RL-7 | SINGLE-TW | TWO FAMI | 108 | | UNCATENA AVE | |
| 9 | | 0 | RL-7 | SINGLE-TW | TWO FAMI | 173 | | SAINT NICHOLAS AVE | |
| 9 | | 0 | RL-7 | SINGLE-TW | TWO FAMI | 173 | | SAINT NICHOLAS AVE | |
| 0 | | 0 | RL-7 | SINGLE-TW | TWO FAMI | 13 | | OSCEOLA AVE | |
| 0 | | 0 | RL-7 | SINGLE-TW | TWO FAMI | 13 | | OSCEOLA AVE | |

| | | | | | | | | |
|----|--|---|------|------------|------------|-----|--|--------------------|
| 2 | | 0 | RL-7 | SINGLE-TW | TWO FAMI | 29 | | OSCEOLA AVE |
| 2 | | 0 | RL-7 | SINGLE-TW | TWO FAMI | 29 | | OSCEOLA AVE |
| 0 | | 0 | RL-7 | SINGLE-TW | TWO FAMI | 104 | | UNCATENA AVE |
| 0 | | 0 | RL-7 | SINGLE-TW | TWO FAMI | 104 | | UNCATENA AVE |
| 2 | | 0 | RL-7 | SINGLE-TW | TWO FAMI | 11 | | OSCEOLA AVE |
| 2 | | 0 | RL-7 | SINGLE-TW | TWO FAMI | 11 | | OSCEOLA AVE |
| 9 | | 0 | RL-7 | SINGLE-TW | TWO FAMI | 201 | | SAINT NICHOLAS AVE |
| 9 | | 0 | RL-7 | SINGLE-TW | TWO FAMI | 201 | | SAINT NICHOLAS AVE |
| 2 | | 0 | RL-7 | SINGLE-TW | TWO FAMI | 120 | | UNCATENA AVE |
| 2 | | 0 | RL-7 | SINGLE-TW | TWO FAMI | 120 | | UNCATENA AVE |
| 0 | | 0 | RL-7 | SINGLE-TW | TWO FAMI | 124 | | UNCATENA AVE |
| 0 | | 0 | RL-7 | SINGLE-TW | TWO FAMI | 124 | | UNCATENA AVE |
| 6 | | 0 | RS-7 | SINGLE FAN | SINGLE FAN | 19 | | ACUSHNET AVE |
| 4 | | 0 | RL-7 | SINGLE-TW | TWO FAMI | 25 | | OSCEOLA AVE |
| 4 | | 0 | RL-7 | SINGLE-TW | TWO FAMI | 25 | | OSCEOLA AVE |
| 4 | | 0 | RL-7 | SINGLE-TW | TWO FAMI | 116 | | UNCATENA AVE |
| 4 | | 0 | RL-7 | SINGLE-TW | TWO FAMI | 116 | | UNCATENA AVE |
| 9 | | 0 | RS-7 | SINGLE FAN | SINGLE FAN | 8 | | SACHEM AVE |
| 6 | | 0 | RS-7 | SINGLE FAN | SINGLE FAN | 102 | | CLARK ST |
| 6 | | 0 | RL-7 | SINGLE-TW | SINGLE FAN | 21 | | OSCEOLA AVE |
| 5 | | 0 | RS-7 | SINGLE FAN | SINGLE FAN | 30 | | HOUSATONIC ST |
| 4 | | 0 | RL-7 | SINGLE-TWO | FAMILY R | 285 | | TACOMA ST |
| 7 | | 0 | RS-7 | SINGLE FAN | SINGLE FAN | 48 | | HOUSATONIC ST |
| 3 | | 0 | RS-7 | SINGLE FAN | SINGLE FAN | 48 | | UNCATENA AVE |
| B | | 0 | RS-7 | SINGLE FAN | SINGLE FAN | 64 | | UNCATENA AVE |
| 4 | | 0 | RS-7 | SINGLE FAN | SINGLE FAN | 46 | | UNCATENA AVE |
| 6 | | 0 | RL-7 | SINGLE-TW | SINGLE FAN | 162 | | CLARK ST |
| 0 | | 0 | RS-7 | SINGLE FAN | SINGLE FAN | 9 | | ACUSHNET AVE |
| 6 | | 0 | RS-7 | SINGLE FAN | SINGLE FAN | 40 | | UNCATENA AVE |
| 8 | | 0 | RS-7 | SINGLE FAN | SINGLE FAN | 58 | | UNCATENA AVE |
| 0 | | 0 | RS-7 | SINGLE FAN | SINGLE FAN | 54 | | UNCATENA AVE |
| B | | 0 | RL-7 | SINGLE-TWO | FAMILY R | 305 | | TACOMA ST |
| 04 | | 2 | RS-7 | SINGLE FAN | TWO FAMI | 482 | | GROVE ST |
| 04 | | 2 | RS-7 | SINGLE FAN | TWO FAMI | 482 | | GROVE ST |

| | | | | | | | | |
|----|--|----|--------|------------|------------|----|--|------------------|
| A | | 0 | BG-3.0 | GENERAL B | OFFICE BUI | 41 | | WEST BOYLSTON ST |
| 2 | | 1 | RL-7 | SINGLE-TW | SINGLE FAM | 5 | | ROALD ST |
| 4 | | 1 | RL-7 | SINGLE-TW | SINGLE FAM | 6 | | ROALD ST |
| 2 | | 0 | BG-3.0 | GENERAL B | AUTOMOT | 39 | | WEST BOYLSTON ST |
| 9 | | 1 | RL-7 | SINGLE-TW | SINGLE FAM | 5 | | BARNES AVE |
| 10 | | 30 | RL-7 | SINGLE-TW | APARTMEN | 46 | | BARNES AVE |
| 10 | | 30 | RL-7 | SINGLE-TW | APARTMEN | 46 | | BARNES AVE |
| 10 | | 30 | RL-7 | SINGLE-TW | APARTMEN | 46 | | BARNES AVE |
| 6 | | 1 | RL-7 | SINGLE-TW | SINGLE FAM | 28 | | BARNES AVE |
| 6 | | 0 | BG-3.0 | GENERAL B | GAS STATIO | 59 | | WEST BOYLSTON ST |
| 6 | | 1 | RL-7 | SINGLE-TW | SINGLE FAM | 41 | | BARNES AVE |
| 3 | | 1 | RS-7 | SINGLE FAM | SINGLE FAM | 4 | | SEARS ISLAND DR |
| 5 | | 1 | RS-7 | SINGLE FAM | SINGLE FAM | 5 | | SEARS ISLAND DR |
| 6 | | 2 | RL-7 | SINGLE-TW | TWO FAMI | 17 | | TOWER ST |
| 9 | | 0 | RS-7 | SINGLE FAM | MULTIPLE | 96 | | SEARS ISLAND DR |
| 9 | | 0 | RS-7 | SINGLE FAM | MULTIPLE | 96 | | SEARS ISLAND DR |
| 5 | | 1 | RS-7 | SINGLE FAM | SINGLE FAM | 88 | | SEARS ISLAND DR |
| 7 | | 1 | RL-7 | SINGLE-TW | SINGLE FAM | 23 | | PROCTOR ST |
| 2 | | 1 | RS-7 | SINGLE FAM | SINGLE FAM | 49 | | HUNTINGTON AVE |
| 4 | | 1 | RS-7 | SINGLE FAM | SINGLE FAM | 35 | | SEARS ISLAND DR |
| 8 | | 1 | RS-7 | SINGLE FAM | SINGLE FAM | 16 | | SEARS ISLAND DR |
| 3 | | 1 | RS-7 | SINGLE FAM | SINGLE FAM | 84 | | SEARS ISLAND DR |
| 3 | | 2 | RL-7 | SINGLE-TW | TWO FAMI | 26 | | BOYD ST |
| 1 | | 1 | RS-7 | SINGLE FAM | SINGLE FAM | 24 | | SEARS ISLAND DR |
| 9 | | 3 | RS-7 | SINGLE FAM | THREE FAM | 50 | | HUNTINGTON AVE |
| 14 | | 1 | RS-7 | SINGLE FAM | SINGLE FAM | 7 | | PROCTOR ST |
| 8 | | 3 | RG-5 | GENERAL R | THREE FAM | 62 | | PROCTOR ST |
| 2 | | 4 | RG-5 | GENERAL R | 4 TO 8 UNI | 59 | | PROCTOR ST |
| 6 | | 1 | RS-7 | SINGLE FAM | SINGLE FAM | 39 | | SEARS ISLAND DR |
| 2 | | 1 | RS-7 | SINGLE FAM | SINGLE FAM | 4 | | DORAN RD |
| 5 | | 1 | RS-7 | SINGLE FAM | SINGLE FAM | 55 | | HUNTINGTON AVE |
| 6 | | 1 | RS-7 | SINGLE FAM | SINGLE FAM | 72 | | SEARS ISLAND DR |
| 3 | | 1 | RS-7 | SINGLE FAM | SINGLE FAM | 55 | | SEARS ISLAND DR |
| 7 | | 1 | RS-7 | SINGLE FAM | SINGLE FAM | 73 | | SEARS ISLAND DR |

| | | | | | | | | |
|----|--|---|--------|----------------------|------------|-----|--|--------------------|
| 5 | | 1 | RS-7 | SINGLE FAM | SINGLE FAM | 57 | | SEARS ISLAND DR |
| 9 | | 1 | RL-7 | SINGLE-TW | SINGLE FAM | 39 | | HASTINGS AVE |
| 0 | | 1 | RS-7 | SINGLE FAM | SINGLE FAM | 40 | | SEARS ISLAND DR |
| 7 | | 1 | RS-7 | SINGLE FAM | SINGLE FAM | 120 | | SEARS ISLAND DR |
| 3 | | 1 | RS-7 | SINGLE FAM | SINGLE FAM | 99 | | SEARS ISLAND DR |
| 9 | | 2 | RS-7 | SINGLE FAM | TWO FAMI | 108 | | SEARS ISLAND DR |
| 3 | | 1 | RS-7 | SINGLE FAM | SINGLE FAM | 116 | | SEARS ISLAND DR |
| 5 | | 1 | RS-7 | SINGLE FAM | SINGLE FAM | 118 | | SEARS ISLAND DR |
| 1 | | 1 | RS-7 | SINGLE FAM | SINGLE FAM | 110 | | SEARS ISLAND DR |
| 0 | | 6 | RG-5 | GENERAL R | 4 TO 8 UNI | 103 | | TOWER ST |
| 3 | | 6 | RG-5 | GENERAL R | 4 TO 8 UNI | 45 | | PROCTOR ST |
| 6 | | 1 | RL-7 | SINGLE-TW | SINGLE FAM | 19 | | PROCTOR ST |
| 4 | | 1 | RS-7 | SINGLE FAM | SINGLE FAM | 132 | | SEARS ISLAND DR |
| 2 | | 3 | RG-5 | GENERAL R | THREE FAM | 47 | | PROCTOR ST |
| 6 | | 1 | RS-7 | SINGLE FAM | SINGLE FAM | 134 | | SEARS ISLAND DR |
| 8 | | 0 | RS-7 | SINGLE FAM | UNDEVELO | 36 | | SEARS ISLAND DR |
| 2 | | 0 | RL-7 | SINGLE-TW | MULTIPLE | 11 | | DOMINION RD |
| 4 | | 0 | RL-7 | SINGLE-TW | TWO FAMI | 1 | | POCONO RD |
| 9 | | 0 | RL-7 | SINGLE-TW | SINGLE FAM | 11 | | POCONO RD |
| 8 | | 0 | RL-7 | SINGLE-TW | SINGLE FAM | 87 | | NATURAL HISTORY DR |
| 2 | | 0 | RL-7 | SINGLE-TW | SINGLE FAM | 340 | | LAKE AVE NORTH |
| 5 | | 0 | BO-2.0 | BUSINESS OFFICE USES | | 348 | | LAKE AVE NORTH |
| 9 | | 0 | RL-7 | SINGLE-TW | SINGLE FAM | 103 | | NATURAL HISTORY DR |
| B | | 0 | RL-7 | SINGLE-TW | SINGLE FAM | 326 | | LAKE AVE NORTH |
| 0 | | 0 | RL-7 | SINGLE-TW | DEVELOPA | 89 | | NATURAL HISTORY DR |
| 1 | | 0 | RL-7 | SINGLE-TW | DEVELOPA | 13 | | POCONO RD |
| 2 | | 0 | RL-7 | SINGLE-TW | SINGLE FAM | 5 | | WIGWAM HILL DR |
| 6 | | 0 | BG-2.0 | GENERAL B | AUTOMOT | 258 | | SHREWSBURY ST |
| 8 | | 1 | BG-2.0 | GENERAL B | SINGLE FAM | 6 | | WILSON ST |
| 11 | | 0 | RL-7 | SINGLE-TWO FAMILY R | | 321 | | SAINT NICHOLAS AVE |
| 9 | | 0 | RL-7 | SINGLE-TW | SINGLE FAM | 293 | | SAINT NICHOLAS AVE |
| 8 | | 0 | RL-7 | SINGLE-TW | SINGLE FAM | 289 | | SAINT NICHOLAS AVE |
| 4 | | 0 | RL-7 | SINGLE-TW | SINGLE FAM | 275 | | SAINT NICHOLAS AVE |
| 3 | | 0 | RL-7 | SINGLE-TW | SINGLE FAM | 271 | | SAINT NICHOLAS AVE |

| | | | | | | | | |
|---|--|---|------|------------|------------|-----|--|--------------------|
| 7 | | 0 | RL-7 | SINGLE-TW | SINGLE FAM | 285 | | SAINT NICHOLAS AVE |
| 1 | | 0 | RS-7 | SINGLE FAM | SINGLE FAM | 23 | | ACUSHNET AVE |
| 0 | | 0 | RL-7 | SINGLE-TW | SINGLE FAM | 71 | | OSCEOLA AVE |
| 4 | | 0 | RL-7 | SINGLE-TW | SINGLE FAM | 59 | | OSCEOLA AVE |
| 6 | | 0 | RL-7 | SINGLE-TW | SINGLE FAM | 281 | | SAINT NICHOLAS AVE |
| 0 | | 0 | RL-7 | SINGLE-TW | SINGLE FAM | 263 | | SAINT NICHOLAS AVE |
| 9 | | 0 | RS-7 | SINGLE FAM | SINGLE FAM | 28 | | SACHEM AVE |
| 5 | | 0 | RL-7 | SINGLE-TW | SINGLE FAM | 277 | | SAINT NICHOLAS AVE |
| 0 | | 0 | RL-7 | SINGLE-TW | SINGLE FAM | 148 | | UNCATENA AVE |
| B | | 0 | RL-7 | SINGLE-TW | APARTMEN | 21 | | HARLEY DR |
| B | | 0 | RL-7 | SINGLE-TW | APARTMEN | 21 | | HARLEY DR |
| B | | 0 | RL-7 | SINGLE-TW | APARTMEN | 21 | | HARLEY DR |
| B | | 0 | RL-7 | SINGLE-TW | APARTMEN | 21 | | HARLEY DR |
| B | | 0 | RL-7 | SINGLE-TW | APARTMEN | 21 | | HARLEY DR |
| B | | 0 | RL-7 | SINGLE-TW | APARTMEN | 21 | | HARLEY DR |
| B | | 0 | RL-7 | SINGLE-TW | APARTMEN | 21 | | HARLEY DR |
| B | | 0 | RL-7 | SINGLE-TW | APARTMEN | 21 | | HARLEY DR |
| B | | 0 | RL-7 | SINGLE-TW | APARTMEN | 21 | | HARLEY DR |
| B | | 0 | RL-7 | SINGLE-TW | APARTMEN | 21 | | HARLEY DR |
| B | | 0 | RL-7 | SINGLE-TW | APARTMEN | 21 | | HARLEY DR |
| B | | 0 | RL-7 | SINGLE-TW | APARTMEN | 21 | | HARLEY DR |
| B | | 0 | RL-7 | SINGLE-TW | APARTMEN | 21 | | HARLEY DR |
| B | | 0 | RL-7 | SINGLE-TW | APARTMEN | 21 | | HARLEY DR |
| B | | 0 | RL-7 | SINGLE-TW | APARTMEN | 21 | | HARLEY DR |
| B | | 0 | RL-7 | SINGLE-TW | APARTMEN | 21 | | HARLEY DR |
| B | | 0 | RL-7 | SINGLE-TW | APARTMEN | 21 | | HARLEY DR |
| 3 | | 0 | RL-7 | SINGLE-TW | TWO FAMI | 211 | | SAINT NICHOLAS AVE |
| 3 | | 0 | RL-7 | SINGLE-TW | TWO FAMI | 211 | | SAINT NICHOLAS AVE |
| 0 | | 0 | RL-7 | SINGLE-TW | SINGLE FAM | 297 | | SAINT NICHOLAS AVE |
| 9 | | 0 | RL-7 | SINGLE-TW | SINGLE FAM | 233 | | SAINT NICHOLAS AVE |
| 6 | | 0 | RL-7 | SINGLE-TW | SINGLE FAM | 55 | | OSCEOLA AVE |
| 1 | | 0 | RS-7 | SINGLE FAM | SINGLE FAM | 5 | | ACUSHNET AVE |
| 1 | | 0 | RL-7 | SINGLE-TW | SINGLE FAM | 265 | | SAINT NICHOLAS AVE |

| | | | | | | | | |
|---|-------|---|------|------------|------------|-----|--|--------------------|
| 3 | | 0 | RL-7 | SINGLE-TW | SINGLE FAM | 63 | | OSCEOLA AVE |
| 2 | | 0 | RL-7 | SINGLE-TW | SINGLE FAM | 261 | | SAINT NICHOLAS AVE |
| 5 | | 0 | RL-7 | SINGLE-TW | TWO FAMI | 207 | | SAINT NICHOLAS AVE |
| 5 | | 0 | RL-7 | SINGLE-TW | TWO FAMI | 207 | | SAINT NICHOLAS AVE |
| 9 | | 0 | RL-7 | SINGLE-TW | SINGLE FAM | 146 | | UNCATENA AVE |
| 7 | | 0 | RL-7 | SINGLE-TW | TWO FAMI | 179 | | SAINT NICHOLAS AVE |
| 7 | | 0 | RL-7 | SINGLE-TW | TWO FAMI | 179 | | SAINT NICHOLAS AVE |
| 6 | | 0 | RL-7 | SINGLE-TW | SINGLE FAM | 142 | | UNCATENA AVE |
| 0 | | 0 | RS-7 | SINGLE FAM | SINGLE FAM | 12 | | SACHEM AVE |
| 1 | | 0 | RL-7 | SINGLE-TW | SINGLE FAM | 227 | | SAINT NICHOLAS AVE |
| 5 | | 0 | RL-7 | SINGLE-TW | TWO FAMI | 140 | | UNCATENA AVE |
| 3 | | 0 | RL-7 | SINGLE-TW | SINGLE FAM | 253 | | SAINT NICHOLAS AVE |
| 8 | | 0 | RS-7 | SINGLE FAM | SINGLE FAM | 24 | | SACHEM AVE |
| 7 | | 0 | RL-7 | SINGLE-TW | TWO FAMI | 203 | | SAINT NICHOLAS AVE |
| 7 | | 0 | RL-7 | SINGLE-TW | TWO FAMI | 203 | | SAINT NICHOLAS AVE |
| 9 | | 0 | RL-7 | SINGLE-TW | SINGLE FAM | 223 | | SAINT NICHOLAS AVE |
| 4 | | 0 | RL-7 | SINGLE-TW | TWO FAMI | 5 | | OSCEOLA AVE |
| 4 | | 0 | RL-7 | SINGLE-TW | TWO FAMI | 5 | | OSCEOLA AVE |
| 5 | | 0 | RL-7 | SINGLE-TW | TWO FAMI | 100 | | UNCATENA AVE |
| 5 | | 0 | RL-7 | SINGLE-TW | TWO FAMI | 100 | | UNCATENA AVE |
| 1 | | 0 | RL-7 | SINGLE-TW | TWO FAMI | 167 | | SAINT NICHOLAS AVE |
| 1 | | 0 | RL-7 | SINGLE-TW | TWO FAMI | 167 | | SAINT NICHOLAS AVE |
| 8 | | 0 | RL-7 | SINGLE-TW | SINGLE FAM | 51 | | OSCEOLA AVE |
| 1 | | 0 | RL-7 | SINGLE-TW | SINGLE FAM | 219 | | SAINT NICHOLAS AVE |
| 3 | | 0 | RL-7 | SINGLE-TW | TWO FAMI | 163 | | SAINT NICHOLAS AVE |
| 3 | | 0 | RL-7 | SINGLE-TW | TWO FAMI | 163 | | SAINT NICHOLAS AVE |
| 9 | | 0 | RL-7 | SINGLE-TW | SINGLE FAM | 47 | | OSCEOLA AVE |
| 5 | | 0 | RL-7 | SINGLE-TW | SINGLE FAM | 247 | | SAINT NICHOLAS AVE |
| 7 | | 0 | RS-7 | SINGLE FAM | SINGLE FAM | 17 | | ACUSHNET AVE |
| 1 | | 0 | RL-7 | SINGLE-TW | SINGLE FAM | 184 | | CLARK ST |
| 5 | | 0 | RL-7 | SINGLE-TW | SINGLE FAM | 204 | | CLARK ST |
| L | 02110 | 0 | RL-7 | SINGLE-TW | CONDOMII | 195 | | SAINT NICH 195 |
| L | 02110 | 0 | RL-7 | SINGLE-TW | CONDOMII | 195 | | SAINT NICH 195 |
| 3 | | 0 | RL-7 | SINGLE-TW | TWO FAMI | 96 | | UNCATENA AVE |

| | | | | | | | | |
|---|--|---|------|------------|------------|-----|--|--------------------|
| 3 | | 0 | RL-7 | SINGLE-TW | TWO FAMI | 96 | | UNCATENA AVE |
| 7 | | 0 | RS-7 | SINGLE FAN | SINGLE FAN | 2 | | SACHEM AVE |
| 3 | | 0 | RL-7 | SINGLE-TW | TWO FAMI | 192 | | CLARK ST |
| 3 | | 0 | RL-7 | SINGLE-TW | TWO FAMI | 192 | | CLARK ST |
| 3 | | 0 | RL-7 | SINGLE-TW | TWO FAMI | 189 | | SAINT NICHOLAS AVE |
| 3 | | 0 | RL-7 | SINGLE-TW | TWO FAMI | 189 | | SAINT NICHOLAS AVE |
| 1 | | 0 | RL-7 | SINGLE-TW | SINGLE FAN | 136 | | UNCATENA AVE |
| 4 | | 0 | RL-7 | SINGLE-TWO | FAMILY R | 242 | | CLARK ST |
| 0 | | 0 | RL-7 | SINGLE-TW | SINGLE FAN | 152 | | CLARK ST |
| 6 | | 0 | RL-7 | SINGLE-TW | SINGLE FAN | 243 | | SAINT NICHOLAS AVE |
| 6 | | 0 | RL-7 | SINGLE-TW | TWO FAMI | 202 | | CLARK ST |
| A | | 0 | RS-7 | SINGLE FAN | SINGLE FAN | 25 | | GOVERNORS ST |
| 8 | | 0 | RS-7 | SINGLE FAN | SINGLE FAN | 15 | | ACUSHNET AVE |
| 8 | | 0 | RL-7 | SINGLE-TW | SINGLE FAN | 156 | | CLARK ST |
| 5 | | 0 | RS-7 | SINGLE FAN | SINGLE FAN | 52 | | HOUSATONIC ST |
| 5 | | 0 | RL-7 | SINGLE-TW | TWO FAMI | 185 | | SAINT NICHOLAS AVE |
| 5 | | 0 | RL-7 | SINGLE-TW | TWO FAMI | 185 | | SAINT NICHOLAS AVE |
| 2 | | 0 | RS-7 | SINGLE FAN | SINGLE FAN | 36 | | HOUSATONIC ST |
| 3 | | 0 | RS-7 | SINGLE FAN | SINGLE FAN | 16 | | SACHEM AVE |
| 7 | | 0 | RS-7 | SINGLE FAN | SINGLE FAN | 60 | | UNCATENA AVE |
| 8 | | 0 | RL-7 | SINGLE-TW | SINGLE FAN | 237 | | SAINT NICHOLAS AVE |
| 4 | | 0 | RS-7 | SINGLE FAN | SINGLE FAN | 34 | | HOUSATONIC ST |
| 5 | | 0 | RS-7 | SINGLE FAN | SINGLE FAN | 44 | | UNCATENA AVE |
| 9 | | 0 | RS-7 | SINGLE FAN | SINGLE FAN | 42 | | HOUSATONIC ST |
| 1 | | 0 | RS-7 | SINGLE FAN | SINGLE FAN | 50 | | UNCATENA AVE |
| A | | 0 | RL-7 | SINGLE-TW | DEVELOPA | 210 | | CLARK ST |
| A | | 1 | RS-7 | SINGLE FAN | SINGLE FAN | 14 | | JUDSON RD |
| 2 | | 1 | RS-7 | SINGLE FAN | SINGLE FAN | 9 | | LULEA ST |
| 9 | | 1 | RS-7 | SINGLE FAN | SINGLE FAN | 1 | | DORAN RD |
| 7 | | 1 | RG-5 | GENERAL R | SINGLE FAN | 25 | | SHERBURNE AVE |
| 6 | | 1 | RG-5 | GENERAL R | SINGLE FAN | 9 | | SHERBURNE AVE |
| 4 | | 2 | RG-5 | GENERAL R | TWO FAMI | 19 | | SHERBURNE AVE |
| 5 | | 1 | RG-5 | GENERAL R | SINGLE FAN | 15 | | SHERBURNE AVE |
| 9 | | 1 | RG-5 | GENERAL R | SINGLE FAN | 33 | | SHERBURNE AVE |

| | | | | | | | | |
|---|--|-----|--------|------------|------------|-----|--|---------------|
| 8 | | 2 | RS-7 | SINGLE FAN | TWO FAMI | 56 | | GIFFORD DR |
| 3 | | 3 | RS-7 | SINGLE FAN | THREE FAM | 55 | | HASTINGS AVE |
| 0 | | 1 | RL-7 | SINGLE-TW | SINGLE FAN | 34 | | BOYD ST |
| 4 | | 4 | RG-5 | GENERAL R | 4 TO 8 UNI | 49 | | PROCTOR ST |
| B | | 0 | RG-5 | GENERAL R | DEVELOPA | 27 | | SHERBURNE AVE |
| B | | 0 | RG-5 | GENERAL R | DEVELOPA | 27 | | SHERBURNE AVE |
| B | | 0 | RG-5 | GENERAL R | DEVELOPA | 27 | | SHERBURNE AVE |
| 4 | | 0 | RS-7 | SINGLE FAN | SINGLE FAN | 18 | | SACHEM AVE |
| 1 | | 139 | RL-7 | SINGLE-TWO | FAMILY R | 485 | | GROVE ST |
| 1 | | 139 | RL-7 | SINGLE-TWO | FAMILY R | 485 | | GROVE ST |
| 1 | | 139 | RL-7 | SINGLE-TWO | FAMILY R | 485 | | GROVE ST |
| 1 | | 139 | RL-7 | SINGLE-TWO | FAMILY R | 485 | | GROVE ST |
| 1 | | 139 | RL-7 | SINGLE-TWO | FAMILY R | 485 | | GROVE ST |
| 1 | | 139 | RL-7 | SINGLE-TWO | FAMILY R | 485 | | GROVE ST |
| 1 | | 139 | RL-7 | SINGLE-TWO | FAMILY R | 485 | | GROVE ST |
| 1 | | 139 | RL-7 | SINGLE-TWO | FAMILY R | 485 | | GROVE ST |
| 1 | | 139 | RL-7 | SINGLE-TWO | FAMILY R | 485 | | GROVE ST |
| 1 | | 139 | RL-7 | SINGLE-TWO | FAMILY R | 485 | | GROVE ST |
| 1 | | 139 | RL-7 | SINGLE-TWO | FAMILY R | 485 | | GROVE ST |
| 1 | | 139 | RL-7 | SINGLE-TWO | FAMILY R | 485 | | GROVE ST |
| 1 | | 139 | RL-7 | SINGLE-TWO | FAMILY R | 485 | | GROVE ST |
| 1 | | 139 | RL-7 | SINGLE-TWO | FAMILY R | 485 | | GROVE ST |
| 1 | | 139 | RL-7 | SINGLE-TWO | FAMILY R | 485 | | GROVE ST |
| 2 | | 0 | BG-3.0 | GENERAL B | OFFICE BUI | 454 | | GROVE ST |
| 2 | | 0 | BG-3.0 | GENERAL B | OFFICE BUI | 454 | | GROVE ST |
| 7 | | 1 | RL-7 | SINGLE-TW | SINGLE FAN | 9 | | RALPH ST |
| 9 | | 1 | RL-7 | SINGLE-TW | SINGLE FAN | 6 | | RALPH ST |
| E | | 1 | RS-7 | SINGLE FAN | SINGLE FAN | 6 | | JUDSON RD |
| 9 | | 1 | RS-7 | SINGLE FAN | SINGLE FAN | 8 | | JUDSON RD |
| 0 | | 1 | RS-7 | SINGLE FAN | SINGLE FAN | 10 | | JUDSON RD |
| 8 | | 1 | RL-7 | SINGLE-TW | SINGLE FAN | 7 | | RALPH ST |
| 1 | | 1 | RS-7 | SINGLE FAN | SINGLE FAN | 12 | | JUDSON RD |

| | | | | | | | | |
|---|--|---|------|------------|------------|-----|--|-----------------|
| 2 | | 1 | RL-7 | SINGLE-TW | SINGLE FAM | 25 | | BARNES AVE |
| 1 | | 1 | RL-7 | SINGLE-TW | SINGLE FAM | 21 | | BARNES AVE |
| 0 | | 2 | RL-7 | SINGLE-TW | TWO FAMI | 4 | | RALPH ST |
| 0 | | 1 | RL-7 | SINGLE-TW | SINGLE FAM | 11 | | BARNES AVE |
| 3 | | 2 | RL-7 | SINGLE-TW | TWO FAMI | 29 | | BARNES AVE |
| 3 | | 1 | RL-7 | SINGLE-TW | SINGLE FAM | 20 | | BARNES AVE |
| 5 | | 2 | RL-7 | SINGLE-TW | TWO FAMI | 12 | | BARNES AVE |
| 2 | | 1 | RL-7 | SINGLE-TW | SINGLE FAM | 22 | | BARNES AVE |
| 5 | | 1 | RS-7 | SINGLE FAM | SINGLE FAM | 18 | | JUDSON RD |
| 6 | | 1 | RL-7 | SINGLE-TW | SINGLE FAM | 6 | | BARNES AVE |
| 8 | | 1 | RL-7 | SINGLE-TW | SINGLE FAM | 40 | | BARNES AVE |
| 4 | | 2 | RL-7 | SINGLE-TW | TWO FAMI | 33 | | BARNES AVE |
| 0 | | 1 | RL-7 | SINGLE-TW | SINGLE FAM | 32 | | BARNES AVE |
| 6 | | 1 | RS-7 | SINGLE FAM | SINGLE FAM | 20 | | JUDSON RD |
| 7 | | 1 | RS-7 | SINGLE FAM | SINGLE FAM | 21 | | ALEXANDER RD |
| 4 | | 2 | RL-7 | SINGLE-TW | TWO FAMI | 13 | | TOWER ST |
| 4 | | 2 | RL-7 | SINGLE-TW | TWO FAMI | 16 | | BARNES AVE |
| A | | 1 | RS-7 | SINGLE FAM | SINGLE FAM | 16 | | JUDSON RD |
| 4 | | 1 | RL-7 | SINGLE-TW | SINGLE FAM | 10 | | BOYD ST |
| 7 | | 2 | RL-7 | SINGLE-TW | TWO FAMI | 4 | | BARNES AVE |
| B | | 0 | RL-7 | SINGLE-TW | OFFICE BUI | 474 | | GROVE ST |
| 9 | | 1 | RL-7 | SINGLE-TW | SINGLE FAM | 38 | | BARNES AVE |
| 9 | | 2 | RS-7 | SINGLE FAM | TWO FAMI | 45 | | HUNTINGTON AVE |
| 1 | | 1 | RS-7 | SINGLE FAM | SINGLE FAM | 7 | | LULEA ST |
| 7 | | 1 | RL-7 | SINGLE-TW | SINGLE FAM | 44 | | BARNES AVE |
| 6 | | 1 | RS-7 | SINGLE FAM | SINGLE FAM | 133 | | SEARS ISLAND DR |
| 8 | | 1 | RS-7 | SINGLE FAM | SINGLE FAM | 43 | | HUNTINGTON AVE |
| 8 | | 1 | RS-7 | SINGLE FAM | SINGLE FAM | 137 | | SEARS ISLAND DR |
| 0 | | 3 | RG-5 | GENERAL R | THREE FAM | 51 | | PROCTOR ST |
| 0 | | 1 | RS-7 | SINGLE FAM | SINGLE FAM | 47 | | HUNTINGTON AVE |
| 0 | | 1 | RG-5 | GENERAL R | SINGLE FAM | 118 | | TOWER ST |
| 6 | | 2 | RS-7 | SINGLE FAM | TWO FAMI | 92 | | SEARS ISLAND DR |
| 6 | | 2 | RS-7 | SINGLE FAM | TWO FAMI | 92 | | SEARS ISLAND DR |
| 6 | | 1 | RS-7 | SINGLE FAM | SINGLE FAM | 12 | | SEARS ISLAND DR |

| | | | | | | | | |
|---|--|---|------|------------|------------|-----|--|------------------|
| 4 | | 3 | RG-5 | GENERAL R | THREE FAM | 19 | | SCRIMGEOUR RD |
| 6 | | 1 | RS-7 | SINGLE FAM | SINGLE FAM | 36 | | HUNTINGTON AVE |
| 2 | | 1 | RL-7 | SINGLE-TW | SINGLE FAM | 20 | | HUNTINGTON AVE |
| 0 | | 1 | RG-5 | GENERAL R | SINGLE FAM | 2 | | SCRIMGEOUR RD |
| 0 | | 1 | RS-7 | SINGLE FAM | SINGLE FAM | 139 | | SEARS ISLAND DR |
| 8 | | 1 | RL-7 | SINGLE-TW | SINGLE FAM | 12 | | BOYD ST |
| 2 | | 2 | RS-7 | SINGLE FAM | MULTIPLE | 21 | | SEARS ISLAND DR |
| 2 | | 2 | RS-7 | SINGLE FAM | MULTIPLE | 21 | | SEARS ISLAND DR |
| 3 | | 2 | RG-5 | GENERAL R | TWO FAMI | 45 | | SCRIMGEOUR RD |
| B | | 1 | RG-5 | GENERAL R | SINGLE FAM | 25 | | PROCTOR ST |
| 5 | | 2 | RG-5 | GENERAL R | TWO FAMI | 53 | | PROCTOR ST |
| 0 | | 1 | RS-7 | SINGLE FAM | SINGLE FAM | 5 | | LULEA ST |
| 9 | | 3 | RG-5 | GENERAL R | THREE FAM | 35 | | WEST BOYLSTON DR |
| 9 | | 1 | RS-7 | SINGLE FAM | SINGLE FAM | 20 | | SEARS ISLAND DR |
| 7 | | 1 | RS-7 | SINGLE FAM | SINGLE FAM | 42 | | HUNTINGTON AVE |
| 7 | | 1 | RS-7 | SINGLE FAM | SINGLE FAM | 15 | | SEARS ISLAND DR |
| 4 | | 1 | RS-7 | SINGLE FAM | COMMERC | 12 | | DORAN RD |
| 7 | | 3 | RL-7 | SINGLE-TW | THREE FAM | 23 | | TOWER ST |
| 6 | | 2 | RL-7 | SINGLE-TW | TWO FAMI | 24 | | HUNTINGTON AVE |
| 5 | | 1 | RS-7 | SINGLE FAM | SINGLE FAM | 32 | | SEARS ISLAND DR |
| 5 | | 1 | RS-7 | SINGLE FAM | SINGLE FAM | 1 | | PROCTOR ST |
| 6 | | 1 | RS-7 | SINGLE FAM | SINGLE FAM | 52 | | GIFFORD DR |
| 4 | | 1 | RS-7 | SINGLE FAM | SINGLE FAM | 44 | | HUNTINGTON AVE |
| 0 | | 1 | RG-5 | GENERAL R | SINGLE FAM | 36 | | SCRIMGEOUR RD |
| 8 | | 1 | RL-7 | SINGLE-TW | SINGLE FAM | 31 | | TOWER ST |
| 0 | | 1 | RL-7 | SINGLE-TW | SINGLE FAM | 30 | | BOYD ST |
| 3 | | 1 | RL-7 | SINGLE-TW | SINGLE FAM | 9 | | PROCTOR ST |
| 0 | | 1 | RG-5 | GENERAL R | SINGLE FAM | 7 | | SHERBURNE AVE |
| 7 | | 1 | RS-7 | SINGLE FAM | SINGLE FAM | 54 | | GIFFORD DR |
| 3 | | 2 | RL-7 | SINGLE-TW | TWO FAMI | 9 | | TOWER ST |
| 5 | | 2 | RL-7 | SINGLE-TW | TWO FAMI | 2 | | BOYD ST |
| 5 | | 2 | RL-7 | SINGLE-TW | TWO FAMI | 2 | | BOYD ST |
| 3 | | 1 | RS-7 | SINGLE FAM | SINGLE FAM | 46 | | HUNTINGTON AVE |
| 5 | | 3 | RS-7 | SINGLE FAM | THREE FAM | 52 | | HUNTINGTON AVE |

| | | | | | | | | | |
|---|--|---|------|------------|------------|-----|--|-----------------|--|
| 4 | | 1 | RS-7 | SINGLE FAM | SINGLE FAM | 11 | | LULEA ST | |
| 9 | | 1 | RL-7 | SINGLE-TW | SINGLE FAM | 35 | | TOWER ST | |
| 1 | | 1 | RS-7 | SINGLE FAM | SINGLE FAM | 5 | | ALDER ST | |
| 1 | | 2 | RG-5 | GENERAL R | TWO FAMI | 41 | | SHERBURNE AVE | |
| 3 | | 1 | RS-7 | SINGLE FAM | SINGLE FAM | 53 | | HUNTINGTON AVE | |
| 5 | | 2 | RS-7 | SINGLE FAM | TWO FAMI | 6 | | ALDER ST | |
| 7 | | 1 | RS-7 | SINGLE FAM | SINGLE FAM | 41 | | SEARS ISLAND DR | |
| 6 | | 3 | RG-5 | GENERAL R | THREE FAM | 37 | | SHERBURNE AVE | |
| 0 | | 1 | RG-5 | GENERAL R | SINGLE FAM | 43 | | SHERBURNE AVE | |
| 0 | | 1 | RG-5 | GENERAL R | SINGLE FAM | 49 | | SHERBURNE AVE | |
| 0 | | 2 | RL-7 | SINGLE-TW | TWO FAMI | 39 | | TOWER ST | |
| 2 | | 1 | RG-5 | GENERAL R | SINGLE FAM | 45 | | SHERBURNE AVE | |
| 4 | | 1 | RG-5 | GENERAL R | SINGLE FAM | 31 | | PROCTOR ST | |
| 7 | | 1 | RS-7 | SINGLE FAM | SINGLE FAM | 4 | | POPLAR ST | |
| 5 | | 1 | RG-5 | GENERAL R | SINGLE FAM | 35 | | PROCTOR ST | |
| 7 | | 2 | RL-7 | SINGLE-TW | TWO FAMI | 43 | | TOWER ST | |
| 4 | | 1 | RS-7 | SINGLE FAM | SINGLE FAM | 70 | | SEARS ISLAND DR | |
| 6 | | 1 | RS-7 | SINGLE FAM | SINGLE FAM | 34 | | SEARS ISLAND DR | |
| 0 | | 1 | RL-7 | SINGLE-TW | SINGLE FAM | 37 | | HASTINGS AVE | |
| 4 | | 1 | RS-7 | SINGLE FAM | SINGLE FAM | 54 | | HUNTINGTON AVE | |
| 4 | | 1 | RS-7 | SINGLE FAM | SINGLE FAM | 48 | | SEARS ISLAND DR | |
| 1 | | 1 | RL-7 | SINGLE-TW | SINGLE FAM | 15 | | PROCTOR ST | |
| A | | 1 | RS-7 | SINGLE FAM | SINGLE FAM | 128 | | SEARS ISLAND DR | |
| 9 | | 1 | RS-7 | SINGLE FAM | SINGLE FAM | 124 | | SEARS ISLAND DR | |
| 3 | | 1 | RG-5 | GENERAL R | SINGLE FAM | 37 | | PROCTOR ST | |
| 1 | | 6 | RL-7 | SINGLE-TW | 4 TO 8 UNI | 9 | | POPLAR ST | |
| 1 | | 1 | RG-5 | GENERAL R | SINGLE FAM | 39 | | PROCTOR ST | |
| 3 | | 1 | RS-7 | SINGLE FAM | SINGLE FAM | 64 | | SEARS ISLAND DR | |
| 3 | | 1 | RS-7 | SINGLE FAM | SINGLE FAM | 64 | | SEARS ISLAND DR | |
| 1 | | 1 | RS-7 | SINGLE FAM | SINGLE FAM | 130 | | SEARS ISLAND DR | |
| 1 | | 1 | RS-7 | SINGLE FAM | SINGLE FAM | 101 | | SEARS ISLAND DR | |
| 1 | | 3 | RG-5 | GENERAL R | THREE FAM | 43 | | PROCTOR ST | |
| 4 | | 2 | RG-5 | GENERAL R | TWO FAMI | 7 | | MERRILL RD | |
| 0 | | 1 | RS-7 | SINGLE FAM | SINGLE FAM | 103 | | SEARS ISLAND DR | |

| | | | | | | | | | |
|----|--|---|--------|------------|------------|-----|--|------------------|--|
| 7 | | 1 | RG-5 | GENERAL R | SINGLE FAM | 105 | | TOWER ST | |
| 9 | | 1 | RG-5 | GENERAL R | SINGLE FAM | 109 | | TOWER ST | |
| 8 | | 1 | RG-5 | GENERAL R | SINGLE FAM | 94 | | BOYD ST | |
| 1 | | 4 | RG-5 | GENERAL R | 4 TO 8 UNI | 41 | | PROCTOR ST | |
| 0 | | 2 | RS-7 | SINGLE FAM | TWO FAMI | 111 | | SEARS ISLAND DR | |
| 3 | | 6 | RG-5 | GENERAL R | 4 TO 8 UNI | 100 | | TOWER ST | |
| 8 | | 1 | RS-7 | SINGLE FAM | SINGLE FAM | 109 | | SEARS ISLAND DR | |
| 3 | | 1 | RS-7 | SINGLE FAM | SINGLE FAM | 125 | | SEARS ISLAND DR | |
| 1 | | 1 | RS-7 | SINGLE FAM | SINGLE FAM | 2 | | SEARS ISLAND DR | |
| 6 | | 1 | RG-5 | GENERAL R | SINGLE FAM | 110 | | TOWER ST | |
| 9 | | 2 | RG-5 | GENERAL R | TWO FAMI | 98 | | BOYD ST | |
| 6 | | 1 | RG-5 | GENERAL R | SINGLE FAM | 113 | | TOWER ST | |
| 8 | | 0 | MG-2.0 | GENERAL N | RETAIL STO | 19 | | GLENNIE ST | |
| 8 | | 0 | MG-2.0 | GENERAL N | RETAIL STO | 19 | | GLENNIE ST | |
| 8 | | 0 | MG-2.0 | GENERAL N | RETAIL STO | 19 | | GLENNIE ST | |
| 2 | | 0 | MG-2.0 | GENERAL N | OFFICE BUI | 330 | | GROVE ST | |
| 2 | | 0 | MG-2.0 | GENERAL N | OFFICE BUI | 330 | | GROVE ST | |
| 5 | | 0 | MG-2.0 | GENERAL N | COMMERC | 10 | | DISTRIBUTOR RD | |
| 1 | | 0 | MG-2.0 | GENERAL N | COMMERC | 52 | | MILLBROOK ST | |
| 6 | | 0 | MG-2.0 | GENERAL N | AUTOMOT | 29 | | GLENNIE ST | |
| 3 | | 0 | RG-5 | GENERAL R | DEVELOPA | 46 | | BYRON ST | |
| 9 | | 0 | MG-2.0 | GENERAL N | INDUSTRIA | 17 | | GLENNIE ST | |
| 2 | | 0 | RG-5 | GENERAL R | DEVELOPA | 48 | | BYRON ST | |
| 7 | | 1 | MG-2.0 | GENERAL N | BANK BUIL | 24 | | GOLD STAR BLVD | |
| A | | 0 | BG-3.0 | GENERAL B | BANK BUIL | 27 | | WEST BOYLSTON ST | |
| D | | 3 | RS-7 | SINGLE FAM | THREE FAM | 4 | | JUDSON RD | |
| 1 | | 0 | BG-3.0 | GENERAL B | ATHLETIC C | 440 | | GROVE ST | |
| 7 | | 0 | BG-3.0 | GENERAL B | OFFICE BUI | 3 | | WEST BOYLSTON ST | |
| 02 | | 2 | RS-7 | SINGLE FAM | TWO FAMI | 478 | | GROVE ST | |
| 02 | | 2 | RS-7 | SINGLE FAM | TWO FAMI | 478 | | GROVE ST | |
| 8 | | 3 | RG-5 | GENERAL R | THREE FAM | 24 | | SCRIMGEOUR RD | |
| 3 | | 1 | RG-5 | GENERAL R | SINGLE FAM | 28 | | SCRIMGEOUR RD | |
| 9 | | 1 | RG-5 | GENERAL R | SINGLE FAM | 37 | | WEST BOYLSTON DR | |
| 3 | | 2 | RG-5 | GENERAL R | TWO FAMI | 57 | | PROCTOR ST | |

| | | | | | | | | | |
|-------|------------|----------|--------|------------|-------------|----------|-----------|--------------------|------------|
| A | | 0 | RL-7 | SINGLE-TW | SINGLE FAM | 5 | | POCONO RD | |
| A | | 0 | RL-7 | SINGLE-TW | SINGLE FAM | 7 | | POCONO RD | |
| 7 | | 0 | RL-7 | SINGLE-TW | SINGLE FAM | 22 | | CADORNA RD | |
| 4 | | 0 | RL-7 | SINGLE-TW | SINGLE FAM | 91 | | NATURAL HISTORY DR | |
| 8 | | 0 | RL-7 | SINGLE-TW | SINGLE FAM | 95 | | NATURAL HISTORY DR | |
| 2 | | 0 | RL-7 | SINGLE-TW | SINGLE FAM | 298 | | LAKE AVE NORTH | |
| 3 | | 0 | BO-2.0 | BUSINESS C | SINGLE FAM | 344 | | LAKE AVE NORTH | |
| 6 | | 0 | RL-7 | SINGLE-TW | SINGLE FAM | 85 | | NATURAL HISTORY DR | |
| 1 | | 0 | RL-7 | SINGLE-TW | SINGLE FAM | 7 | | WIGWAM HILL DR | |
| 3 | | 0 | RL-7 | SINGLE-TW | SINGLE FAM | 302 | | LAKE AVE NORTH | |
| 5 | | 0 | RL-7 | SINGLE-TW | SINGLE FAM | 312 | | LAKE AVE NORTH | |
| 5 | | 0 | RL-7 | SINGLE-TW | SINGLE FAM | 3 | | WIGWAM HILL DR | |
| A | 01300 | 0 | RL-7 | SINGLE-TW | CONDOMIN | 1 | A | WIGWAM A | |
| MIXED | SUBDIVISIO | HOUSING_ | ZONE | ZONE_NAM | BLDDESC | HOUSE_NC | STREET_PR | STREET_2 | UNIT_NUMBE |
| B | | 3.956055 | BG-2.1 | GENERAL B | MEDICAL C | 92.81023 | | CENTURY DR | |
| A | | 3.957295 | RG-5 | GENERAL R | 4 TO 8 UNI | 92.81159 | | EASTERN AVE | |
| A | | 3.958536 | RG-5 | GENERAL R | 4 TO 8 UNI | 92.81296 | | EASTERN AVE | |
| R | | 3.959776 | RG-5 | GENERAL R | 4 TO 8 UNI | 92.81432 | | QUEEN ST | |
| R | | 3.961017 | RG-5 | GENERAL R | 4 TO 8 UNI | 92.81569 | | QUEEN ST | |
| 1 | | 3.962258 | RG-5 | GENERAL | RESIDENTIAL | 92.81706 | | PIEDMONT ST | |
| 3 | | 3.963498 | RG-5 | GENERAL R | COMMERC | 92.81842 | | PIEDMONT ST | |
| 3 | | 3.964739 | RG-5 | GENERAL R | COMMERC | 92.81979 | | PIEDMONT ST | |
| 3 | | 3.965979 | RG-5 | GENERAL R | COMMERC | 92.82116 | | PIEDMONT ST | |
| 3 | | 3.96722 | RG-5 | GENERAL R | COMMERC | 92.82252 | | PIEDMONT ST | |
| 5 | | 3.968461 | RG-5 | GENERAL | RESIDENTIAL | 92.82389 | | WOODLAND ST | |
| 5 | | 3.969701 | RG-5 | GENERAL | RESIDENTIAL | 92.82525 | | WOODLAND ST | |
| 4 | | 3.970942 | RG-5 | GENERAL R | APARTMEN | 92.82662 | | QUEEN ST | |
| 2 | | 3.972183 | RG-5 | GENERAL | RESIDENTIAL | 92.82799 | | BELLEVUE ST | |
| 2 | | 3.973423 | RG-5 | GENERAL | RESIDENTIAL | 92.82935 | | BELLEVUE ST | |
| 2 | | 3.974664 | RG-5 | GENERAL | RESIDENTIAL | 92.83072 | | BELLEVUE ST | |
| 4 | | 3.975904 | RG-5 | GENERAL R | THREE FAM | 92.83208 | | WINSLOW ST | |
| 2 | | 3.977145 | RS-7 | SINGLE FAM | TWO FAMI | 92.83345 | | LONGMEADOW AVE | |
| 5 | | 3.978386 | RS-7 | SINGLE FAM | SINGLE FAM | 92.83482 | | LONGMEADOW AVE | |
| 10 | | 3.979626 | RS-7 | SINGLE FAM | SINGLE FAM | 92.83618 | | LONGMEADOW AVE | |

| | | | | | | | | | |
|---|--|----------|------|------------|------------|----------|--|--------------------|--|
| 8 | | 3.980867 | RS-7 | SINGLE FAM | SINGLE FAM | 92.83755 | | CLARK ST | |
| 9 | | 3.982107 | RL-7 | SINGLE-TW | TWO FAMI | 92.83891 | | OSCEOLA AVE | |
| 9 | | 3.983348 | RL-7 | SINGLE-TW | TWO FAMI | 92.84028 | | OSCEOLA AVE | |
| 5 | | 3.984589 | RL-7 | SINGLE-TW | SINGLE FAM | 92.84165 | | POCASSET AVE | |
| 7 | | 3.985829 | RL-7 | SINGLE-TW | TWO FAMI | 92.84301 | | OSCEOLA AVE | |
| 7 | | 3.98707 | RL-7 | SINGLE-TW | TWO FAMI | 92.84438 | | OSCEOLA AVE | |
| 1 | | 3.988311 | RL-7 | SINGLE-TW | SINGLE FAM | 92.84574 | | SAINT NICHOLAS AVE | |
| 0 | | 3.989551 | RL-7 | SINGLE-TW | SINGLE FAM | 92.84711 | | POCASSET AVE | |
| 9 | | 3.990792 | RL-7 | SINGLE-TW | TWO FAMI | 92.84848 | | OSCEOLA AVE | |
| 9 | | 3.992032 | RL-7 | SINGLE-TW | TWO FAMI | 92.84984 | | OSCEOLA AVE | |
| 1 | | 3.993273 | RL-7 | SINGLE-TW | TWO FAMI | 92.85121 | | OSCEOLA AVE | |
| 1 | | 3.994514 | RL-7 | SINGLE-TW | TWO FAMI | 92.85257 | | OSCEOLA AVE | |
| 6 | | 3.995754 | RL-7 | SINGLE-TW | TWO FAMI | 92.85394 | | POCASSET AVE | |
| 6 | | 3.996995 | RL-7 | SINGLE-TW | TWO FAMI | 92.85531 | | POCASSET AVE | |
| A | | 3.998235 | RS-7 | SINGLE FAM | SINGLE FAM | 92.85667 | | LONGMEADOW AVE | |
| 9 | | 3.999476 | RS-7 | SINGLE FAM | TWO FAMI | 92.85804 | | WAHNITA RD | |
| 1 | | 4.000717 | RL-7 | SINGLE-TW | TWO FAMI | 92.85941 | | OSCEOLA AVE | |
| 1 | | 4.001957 | RL-7 | SINGLE-TW | TWO FAMI | 92.86077 | | OSCEOLA AVE | |
| 3 | | 4.003198 | RS-8 | SINGLE FAM | SINGLE FAM | 92.86214 | | CLARK ST | |
| 3 | | 4.004438 | RL-7 | SINGLE-TW | TWO FAMI | 92.8635 | | OSCEOLA AVE | |
| 3 | | 4.005679 | RL-7 | SINGLE-TW | TWO FAMI | 92.86487 | | OSCEOLA AVE | |
| 6 | | 4.00692 | RL-7 | SINGLE-TW | SINGLE FAM | 92.86624 | | CLARK ST | |
| 3 | | 4.00816 | RL-7 | SINGLE-TW | TWO FAMI | 92.8676 | | OSCEOLA AVE | |
| 3 | | 4.009401 | RL-7 | SINGLE-TW | TWO FAMI | 92.86897 | | OSCEOLA AVE | |
| 8 | | 4.010642 | RL-7 | SINGLE-TW | TWO FAMI | 92.87033 | | POCASSET AVE | |
| 8 | | 4.011882 | RL-7 | SINGLE-TW | TWO FAMI | 92.8717 | | POCASSET AVE | |
| 5 | | 4.013123 | RL-7 | SINGLE-TW | TWO FAMI | 92.87307 | | OSCEOLA AVE | |
| 5 | | 4.014363 | RL-7 | SINGLE-TW | TWO FAMI | 92.87443 | | OSCEOLA AVE | |
| 0 | | 4.015604 | RL-7 | SINGLE-TW | TWO FAMI | 92.8758 | | POCASSET AVE | |
| 0 | | 4.016845 | RL-7 | SINGLE-TW | TWO FAMI | 92.87716 | | POCASSET AVE | |
| 7 | | 4.018085 | RL-7 | SINGLE-TW | TWO FAMI | 92.87853 | | OSCEOLA AVE | |
| 7 | | 4.019326 | RL-7 | SINGLE-TW | TWO FAMI | 92.8799 | | OSCEOLA AVE | |
| 2 | | 4.020566 | RL-7 | SINGLE-TW | TWO FAMI | 92.88126 | | POCASSET AVE | |
| 2 | | 4.021807 | RL-7 | SINGLE-TW | TWO FAMI | 92.88263 | | POCASSET AVE | |

| | | | | | | | | |
|----|--|----------|-------|------------|------------|----------|--|--------------------|
| 8 | | 4.023048 | RL-7 | SINGLE-TW | TWO FAMI | 92.88399 | | POCASSET AVE |
| 8 | | 4.024288 | RL-7 | SINGLE-TW | TWO FAMI | 92.88536 | | POCASSET AVE |
| 0 | | 4.025529 | RL-7 | SINGLE-TW | TWO FAMI | 92.88673 | | POCASSET AVE |
| 0 | | 4.02677 | RL-7 | SINGLE-TW | TWO FAMI | 92.88809 | | POCASSET AVE |
| 5 | | 4.02801 | RL-7 | SINGLE-TW | TWO FAMI | 92.88946 | | OSCEOLA AVE |
| 5 | | 4.029251 | RL-7 | SINGLE-TW | TWO FAMI | 92.89082 | | OSCEOLA AVE |
| 7 | | 4.030491 | RS-7 | SINGLE FAN | SINGLE FAN | 92.89219 | | SAINT NICHOLAS AVE |
| 1 | | 4.031732 | RS-7 | SINGLE FAN | SINGLE FAN | 92.89356 | | UNCATENA AVE |
| 2 | | 4.032973 | RS-7 | SINGLE FAN | SINGLE FAN | 92.89492 | | CLARK ST |
| 3 | | 4.034213 | RS-7 | SINGLE FAN | SINGLE FAN | 92.89629 | | UNCATENA AVE |
| 9 | | 4.035454 | RS-7 | SINGLE FAN | SINGLE FAN | 92.89766 | | UNCATENA AVE |
| .1 | | 4.036694 | RS-7 | SINGLE FAN | SINGLE FAN | 92.89902 | | SAINT NICHOLAS AVE |
| 2 | | 4.037935 | RS-7 | SINGLE FAN | SINGLE FAN | 92.90039 | | ONEIDA AVE |
| 8 | | 4.039176 | RS-7 | SINGLE FAN | SINGLE FAN | 92.90175 | | ONEIDA AVE |
| 9 | | 4.040416 | RS-7 | SINGLE FAN | SINGLE FAN | 92.90312 | | CAPITOL ST |
| 7 | | 4.041657 | RS-7 | SINGLE FAN | SINGLE FAN | 92.90449 | | GARRISON AVE |
| 9 | | 4.042898 | RS-7 | SINGLE FAN | SINGLE FAN | 92.90585 | | SAINT NICHOLAS AVE |
| 8 | | 4.044138 | RS-7 | SINGLE FAN | SINGLE FAN | 92.90722 | | SAINT NICHOLAS AVE |
| 2 | | 4.045379 | RS-7 | SINGLE FAN | SINGLE FAN | 92.90858 | | ONEIDA AVE |
| 7 | | 4.046619 | RS-7 | SINGLE FAN | SINGLE FAN | 92.90995 | | SAINT NICHOLAS AVE |
| A | | 4.04786 | RS-7 | SINGLE FAN | SINGLE FAN | 92.91132 | | GARRISON AVE |
| 4 | | 4.049101 | RS-7 | SINGLE FAN | SINGLE FAN | 92.91268 | | ONEIDA AVE |
| 0 | | 4.050341 | RS-7 | SINGLE FAN | SINGLE FAN | 92.91405 | | ONEIDA AVE |
| 4 | | 4.051582 | RS-7 | SINGLE FAN | SINGLE FAN | 92.91541 | | QUINAPOXET LN |
| 0 | | 4.052822 | RS-7 | SINGLE FAN | SINGLE FAN | 92.91678 | | ONEIDA AVE |
| 5 | | 4.054063 | RS-7 | SINGLE FAN | SINGLE FAN | 92.91815 | | QUINAPOXET LN |
| .1 | | 4.055304 | RS-7 | SINGLE FAN | SINGLE FAN | 92.91951 | | GARRISON AVE |
| 0 | | 4.056544 | RS-7 | SINGLE FAN | SINGLE FAN | 92.92088 | | INDIAN LAKE PKWY |
| 9 | | 4.057785 | RS-7 | SINGLE FAN | TWO FAMI | 92.92224 | | INDIAN LAKE PKWY |
| 5 | | 4.059026 | RS-7 | SINGLE FAN | SINGLE FAN | 92.92361 | | INDIAN LAKE PKWY |
| C | | 4.060266 | RS-7 | SINGLE FAN | SINGLE FAN | 92.92498 | | HAPGOOD RD |
| 0 | | 4.061507 | RS-7 | SINGLE FAN | SINGLE FAN | 92.92634 | | HAPGOOD RD |
| A | | 4.062747 | RS-10 | SINGLE FAN | SINGLE FAN | 92.92771 | | PICKWICK CIR |
| 8 | | 4.063988 | RS-7 | SINGLE FAN | SINGLE FAN | 92.92907 | | HOLDEN ST |

| | | | | | | | |
|---|--|----------|--------|-----------------------|----------|--|--------------------|
| 1 | | 4.065229 | RS-7 | SINGLE FAMILY RESIDE | 92.93044 | | HOLDEN ST |
| 5 | | 4.066469 | RS-7 | SINGLE FAN SINGLE FAN | 92.93181 | | PARKTON AVE |
| 2 | | 4.06771 | RS-7 | SINGLE FAN SINGLE FAN | 92.93317 | | HOLDEN ST |
| 5 | | 4.06895 | RS-7 | SINGLE FAN SINGLE FAN | 92.93454 | | SHOREHAM ST |
| 3 | | 4.070191 | RS-7 | SINGLE FAN SINGLE FAN | 92.93591 | | HOLDEN ST |
| 4 | | 4.071432 | RL-7 | SINGLE-TW SINGLE FAN | 92.93727 | | NANA TRAIL |
| 1 | | 4.072672 | RL-7 | SINGLE-TW TWO FAMI | 92.93864 | | LAKE AVE NORTH |
| 9 | | 4.073913 | RL-7 | SINGLE-TW SINGLE FAN | 92.94 | | LAKE AVE NORTH |
| 5 | | 4.075154 | RL-7 | SINGLE-TW SINGLE FAN | 92.94137 | | LAKE AVE NORTH |
| 3 | | 4.076394 | RL-7 | SINGLE-TW SINGLE FAN | 92.94274 | | LAKE AVE NORTH |
| 7 | | 4.077635 | RL-7 | SINGLE-TW SINGLE FAN | 92.9441 | | LAKE AVE NORTH |
| 1 | | 4.078875 | RL-7 | SINGLE-TW UNDEVELO | 92.94547 | | NATURAL HISTORY DR |
| 2 | | 4.080116 | BG-3.0 | GENERAL B APARTMEN | 92.94683 | | DEWEY ST |
| 2 | | 4.081357 | BG-3.0 | GENERAL B APARTMEN | 92.9482 | | DEWEY ST |
| 2 | | 4.082597 | BG-3.0 | GENERAL B APARTMEN | 92.94957 | | DEWEY ST |
| 2 | | 4.083838 | BG-3.0 | GENERAL B APARTMEN | 92.95093 | | DEWEY ST |
| 4 | | 4.085078 | BG-3.0 | GENERAL B COMMERC | 92.9523 | | MASON ST |
| 0 | | 4.086319 | BG-3.0 | GENERAL B COMMERC | 92.95366 | | PLEASANT ST |
| 0 | | 4.08756 | BG-3.0 | GENERAL B COMMERC | 92.95503 | | PLEASANT ST |
| 9 | | 4.0888 | BG-3.0 | GENERAL BUSINESS US | 92.9564 | | PLEASANT ST |
| 8 | | 4.090041 | BL-1.0 | LIMITED BUSINESS USE | 92.95776 | | PLEASANT ST |
| 8 | | 4.091282 | BL-1.0 | LIMITED BUSINESS USE | 92.95913 | | PLEASANT ST |
| 8 | | 4.092522 | BL-1.0 | LIMITED BUSINESS USE | 92.96049 | | PLEASANT ST |
| 1 | | 4.093763 | BL-1.0 | LIMITED BU RETAIL STO | 92.96186 | | PLEASANT ST |
| 1 | | 4.095003 | BL-1.0 | LIMITED BU RETAIL STO | 92.96323 | | PLEASANT ST |
| D | | 4.096244 | BG-2.1 | GENERAL B SINGLE FAN | 92.96459 | | MOUNTAIN ST EAST |
| A | | 4.097485 | RL-7 | SINGLE-TW TWO FAMI | 92.96596 | | OSCEOLA AVE |
| 9 | | 4.098725 | RL-7 | SINGLE-TW SINGLE FAN | 92.96732 | | UNCATENA AVE |
| 2 | | 4.099966 | RS-8 | SINGLE FAN SINGLE FAN | 92.96869 | | ONTARIO ST |
| 6 | | 4.101206 | RL-8 | SINGLE-TW SINGLE FAN | 92.97006 | | OSCEOLA AVE |
| 4 | | 4.102447 | RS-8 | SINGLE FAN SINGLE FAN | 92.97142 | | BAY STATE RD |
| 8 | | 4.103688 | RL-7 | SINGLE-TW SINGLE FAN | 92.97279 | | SAINT NICHOLAS AVE |
| A | | 4.104928 | RL-7 | SINGLE-TW SINGLE FAN | 92.97416 | | SAINT NICHOLAS AVE |
| 3 | | 4.106169 | RS-8 | SINGLE FAN SINGLE FAN | 92.97552 | | BAY STATE RD |

| | | | | | | | | |
|---|--|----------|------|------------|------------|----------|--|--------------------|
| 5 | | 4.10741 | RL-7 | SINGLE-TW | SINGLE FAM | 92.97689 | | UNCATENA AVE |
| 6 | | 4.10865 | RL-7 | SINGLE-TW | SINGLE FAM | 92.97825 | | SAINT NICHOLAS AVE |
| B | | 4.109891 | RL-7 | SINGLE-TW | SINGLE FAM | 92.97962 | | UNCATENA AVE |
| 5 | | 4.111131 | RL-7 | SINGLE-TW | SINGLE FAM | 92.98099 | | UNCATENA AVE |
| 0 | | 4.112372 | RL-7 | SINGLE-TW | SINGLE FAM | 92.98235 | | OSCEOLA AVE |
| 6 | | 4.113613 | RL-7 | SINGLE-TW | SINGLE FAM | 92.98372 | | UNCATENA AVE |
| 3 | | 4.114853 | RL-7 | SINGLE-TW | SINGLE FAM | 92.98508 | | UNCATENA AVE |
| 9 | | 4.116094 | RL-7 | SINGLE-TW | SINGLE FAM | 92.98645 | | UNCATENA AVE |
| 8 | | 4.117334 | RL-7 | SINGLE-TW | SINGLE FAM | 92.98782 | | OSCEOLA AVE |
| 1 | | 4.118575 | RL-7 | SINGLE-TW | SINGLE FAM | 92.98918 | | OSCEOLA AVE |
| 3 | | 4.119816 | RL-7 | SINGLE-TW | SINGLE FAM | 92.99055 | | OSCEOLA AVE |
| 1 | | 4.121056 | RS-8 | SINGLE FAM | SINGLE FAM | 92.99191 | | BAY STATE RD |
| 8 | | 4.122297 | RL-8 | SINGLE-TW | SINGLE FAM | 92.99328 | | UNCATENA AVE |
| 2 | | 4.123538 | RS-8 | SINGLE FAM | SINGLE FAM | 92.99465 | | BAY STATE RD |
| 8 | | 4.124778 | RL-8 | SINGLE-TW | SINGLE FAM | 92.99601 | | UNCATENA AVE |
| 7 | | 4.126019 | RS-8 | SINGLE FAM | TWO FAMI | 92.99738 | | BAY STATE RD |
| 5 | | 4.127259 | RL-7 | SINGLE-TW | SINGLE FAM | 92.99874 | | SAINT NICHOLAS AVE |
| 5 | | 4.1285 | RL-7 | SINGLE-TW | SINGLE FAM | 93.00011 | | OSCEOLA AVE |
| 4 | | 4.129741 | RL-7 | SINGLE-TW | SINGLE FAM | 93.00148 | | SAINT NICHOLAS AVE |
| 8 | | 4.130981 | RS-7 | SINGLE FAM | SINGLE FAM | 93.00284 | | CLARK ST |
| 5 | | 4.132222 | RS-7 | SINGLE FAM | SINGLE FAM | 93.00421 | | BAY STATE RD |
| 1 | | 4.133462 | RL-7 | SINGLE-TW | SINGLE FAM | 93.00557 | | UNCATENA AVE |
| 7 | | 4.134703 | RL-7 | SINGLE-TW | SINGLE FAM | 93.00694 | | UNCATENA AVE |
| 9 | | 4.135944 | RL-7 | SINGLE-TW | SINGLE FAM | 93.00831 | | SAINT NICHOLAS AVE |
| 7 | | 4.137184 | RS-8 | SINGLE FAM | SINGLE FAM | 93.00967 | | LONGMEADOW AVE |
| 3 | | 4.138425 | RL-8 | SINGLE-TW | SINGLE FAM | 93.01104 | | OSCEOLA AVE |
| 6 | | 4.139666 | RS-7 | SINGLE FAM | SINGLE FAM | 93.01241 | | WAHNITA RD |
| 6 | | 4.140906 | RS-7 | SINGLE FAM | SINGLE FAM | 93.01377 | | LONGMEADOW AVE |
| 5 | | 4.142147 | RS-7 | SINGLE FAM | SINGLE FAM | 93.01514 | | WAHNITA RD |
| 6 | | 4.143387 | RS-7 | SINGLE FAM | TWO FAMI | 93.0165 | | BAY STATE RD |
| 6 | | 4.144628 | RS-7 | SINGLE FAM | TWO FAMI | 93.01787 | | BAY STATE RD |
| 8 | | 4.145869 | RS-7 | SINGLE FAM | TWO FAMI | 93.01924 | | BAY STATE RD |
| 3 | | 4.147109 | RL-7 | SINGLE-TW | SINGLE FAM | 93.0206 | | POCASSET AVE |
| A | | 4.14835 | RL-7 | SINGLE-TW | SINGLE FAM | 93.02197 | | POCASSET AVE |

| | | | | | | | | | |
|---|-------|----------|------|------------|------------|----------|--|--------------------|----------|
| 5 | | 4.14959 | RS-7 | SINGLE FAN | SINGLE FAN | 93.02333 | | LONGMEADOW AVE | |
| 5 | | 4.150831 | RS-7 | SINGLE FAN | SINGLE FAN | 93.0247 | | CLARK ST | |
| 3 | | 4.152072 | RS-7 | SINGLE FAN | SINGLE FAN | 93.02607 | | LONGMEADOW AVE | |
| 1 | | 4.153312 | RS-7 | SINGLE FAN | SINGLE FAN | 93.02743 | | CLARK ST | |
| 9 | | 4.154553 | RS-7 | SINGLE FAN | SINGLE FAN | 93.0288 | | WAHNITA RD | |
| 3 | | 4.155794 | RS-7 | SINGLE FAN | SINGLE FAN | 93.03016 | | CLARK ST | |
| 4 | | 4.157034 | RL-8 | SINGLE-TW | SINGLE FAN | 93.03153 | | POCASSET AVE | |
| 4 | | 4.158275 | RS-7 | SINGLE FAN | SINGLE FAN | 93.0329 | | CLARK ST | |
| A | | 4.159515 | RS-7 | SINGLE FAN | SINGLE FAN | 93.03426 | | CLARK ST | |
| 7 | | 4.160756 | RL-8 | SINGLE-TW | SINGLE FAN | 93.03563 | | CLARK ST | |
| 1 | | 4.161997 | RS-7 | SINGLE FAN | SINGLE FAN | 93.03699 | | WAHNITA RD | |
| 6 | | 4.163237 | RS-7 | SINGLE FAN | SINGLE FAN | 93.03836 | | UNCATENA AVE | |
| B | | 4.164478 | RS-7 | SINGLE FAN | SINGLE FAN | 93.03973 | | UNCATENA AVE | |
| A | | 4.165718 | RS-7 | SINGLE FAN | SINGLE FAN | 93.04109 | | CLARK ST | |
| 0 | | 4.166959 | RS-7 | SINGLE FAN | SINGLE FAN | 93.04246 | | SAINT NICHOLAS AVE | |
| 4 | | 4.1682 | RS-7 | SINGLE FAN | SINGLE FAN | 93.04383 | | SAINT NICHOLAS AVE | |
| 4 | | 4.16944 | RS-7 | SINGLE FAN | SINGLE FAN | 93.04519 | | BRANDON RD | |
| 3 | | 4.170681 | RS-7 | SINGLE FAN | SINGLE FAN | 93.04656 | | EUNICE AVE | |
| 6 | | 4.171922 | RS-7 | SINGLE FAN | SINGLE FAN | 93.04792 | | UNCATENA AVE | |
| B | | 4.173162 | RS-7 | SINGLE FAN | SINGLE FAN | 93.04929 | | SAINT NICHOLAS AVE | |
| 3 | | 4.174403 | RS-7 | SINGLE FAN | SINGLE FAN | 93.05066 | | SAINT NICHOLAS AVE | |
| 3 | | 4.175643 | RS-7 | SINGLE FAN | SINGLE FAN | 93.05202 | | SAINT NICHOLAS AVE | |
| 6 | | 4.176884 | RS-7 | SINGLE FAN | SINGLE FAN | 93.05339 | | CLARK ST | |
| 0 | | 4.178125 | RS-7 | SINGLE FAN | SINGLE FAN | 93.05475 | | ONEIDA AVE | |
| 8 | | 4.179365 | RS-7 | SINGLE FAN | SINGLE FAN | 93.05612 | | CLARK ST | |
| 1 | 02015 | 4.180606 | RL-7 | SINGLE-TW | CONDOMI | 93.05749 | | POCASSET | -1.3588 |
| 1 | 02015 | 4.181846 | RL-7 | SINGLE-TW | CONDOMI | 93.05885 | | POCASSET | -1.57608 |
| 7 | | 4.183087 | RS-7 | SINGLE FAN | SINGLE FAN | 93.06022 | | SAINT NICH | -1.79337 |
| 9 | | 4.184328 | RS-7 | SINGLE FAN | SINGLE FAN | 93.06158 | | CLARK ST | -2.01066 |
| 4 | | 4.185568 | RS-7 | SINGLE FAN | SINGLE FAN | 93.06295 | | EUNICE AV | -2.22795 |
| 3 | | 4.186809 | RS-7 | SINGLE FAN | SINGLE FAN | 93.06432 | | GARRISON | -2.44524 |
| 6 | | 4.18805 | RS-7 | SINGLE FAN | SINGLE FAN | 93.06568 | | GOVERNOR | -2.66253 |
| 6 | | 4.18929 | RS-7 | SINGLE FAN | SINGLE FAN | 93.06705 | | ONEIDA AV | -2.87981 |
| 5 | | 4.190531 | RS-7 | SINGLE FAN | SINGLE FAN | 93.06841 | | GARRISON | -3.0971 |

| | | | | | | | | | |
|---|--|----------|-------|----------------------|------------|----------|--|------------|----------|
| 4 | | 4.191771 | RS-7 | SINGLE FAM | SINGLE FAM | 93.06978 | | ONEIDA AV | -3.31439 |
| 9 | | 4.193012 | RS-7 | SINGLE FAM | SINGLE FAM | 93.07115 | | ONEIDA AV | -3.53168 |
| 0 | | 4.194253 | RS-7 | SINGLE FAM | SINGLE FAM | 93.07251 | | GARRISON | -3.74897 |
| 5 | | 4.195493 | RS-7 | SINGLE FAM | SINGLE FAM | 93.07388 | | SAINT NICH | -3.96626 |
| 2 | | 4.196734 | RS-7 | SINGLE FAM | SINGLE FAM | 93.07524 | | ONEIDA AV | -4.18355 |
| 9 | | 4.197974 | RS-7 | SINGLE FAM | SINGLE FAM | 93.07661 | | ONEIDA AV | -4.40083 |
| 2 | | 4.199215 | RS-7 | SINGLE FAM | SINGLE FAM | 93.07798 | | GARRISON | -4.61812 |
| 3 | | 4.200456 | RS-7 | SINGLE FAM | TWO FAMI | 93.07934 | | QUINAPOX | -4.83541 |
| 6 | | 4.201696 | RS-7 | SINGLE FAM | SINGLE FAM | 93.08071 | | QUINAPOX | -5.0527 |
| 6 | | 4.202937 | RS-7 | SINGLE FAM | SINGLE FAM | 93.08208 | | WAYCROSS | -5.26999 |
| 6 | | 4.204178 | RS-10 | SINGLE FAM | SINGLE FAM | 93.08344 | | HOLDEN ST | -5.48728 |
| A | | 4.205418 | RS-10 | SINGLE FAM | SINGLE FAM | 93.08481 | | HOLDEN ST | -5.70456 |
| A | | 4.206659 | RS-10 | SINGLE FAM | SINGLE FAM | 93.08617 | | HOLDEN ST | -5.92185 |
| R | | 4.207899 | RS-7 | SINGLE FAM | THREE FAM | 93.08754 | | HOLDEN ST | -6.13914 |
| R | | 4.20914 | RS-7 | SINGLE FAM | THREE FAM | 93.08891 | | HOLDEN ST | -6.35643 |
| 3 | | 4.210381 | RS-10 | SINGLE FAM | SINGLE FAM | 93.09027 | | HOLDEN ST | -6.57372 |
| 1 | | 4.211621 | RS-10 | SINGLE FAM | SINGLE FAM | 93.09164 | | HOLDEN ST | -6.79101 |
| 4 | | 4.212862 | RS-10 | SINGLE FAM | SINGLE FAM | 93.093 | | HOLDEN ST | -7.00829 |
| 3 | | 4.214102 | RS-7 | SINGLE FAM | SINGLE FAM | 93.09437 | | HOLDEN ST | -7.22558 |
| A | | 4.215343 | RS-10 | SINGLE FAM | SINGLE FAM | 93.09574 | | PICKWICK C | -7.44287 |
| 9 | | 4.216584 | RS-10 | SINGLE FAM | SINGLE FAM | 93.0971 | | HOLDEN ST | -7.66016 |
| 5 | | 4.217824 | RS-10 | SINGLE FAM | SINGLE FAM | 93.09847 | | HOLDEN ST | -7.87745 |
| 1 | | 4.219065 | RS-7 | SINGLE FAM | SINGLE FAM | 93.09983 | | HOLDEN ST | -8.09474 |
| 8 | | 4.220306 | RS-7 | SINGLE FAM | SINGLE FAM | 93.1012 | | HOLDEN ST | -8.31202 |
| 6 | | 4.221546 | RS-7 | SINGLE FAM | SINGLE FAM | 93.10257 | | SHOREHAM | -8.52931 |
| 2 | | 4.222787 | RS-7 | SINGLE FAM | SINGLE FAM | 93.10393 | | HOLDEN ST | -8.7466 |
| B | | 4.224027 | RS-7 | SINGLE FAMILY RESIDE | | 93.1053 | | HOLDEN ST | -8.96389 |
| A | | 4.225268 | RS-7 | SINGLE FAM | COMMUNI | 93.10666 | | SHORE DR | -9.18118 |
| | | 4.226509 | RS-10 | SINGLE FAM | SINGLE FAM | 93.10803 | | PICKWICK C | -9.39847 |
| 2 | | 4.227749 | RS-7 | SINGLE FAM | TWO FAMI | 93.1094 | | INDIAN LA | -9.61576 |
| C | | 4.22899 | RS-7 | SINGLE FAM | SINGLE FAM | 93.11076 | | GROVE ST | -9.83304 |
| 2 | | 4.23023 | RS-7 | SINGLE FAM | SINGLE FAM | 93.11213 | | GROVE ST | -10.0503 |
| A | | 4.231471 | RS-7 | SINGLE FAM | SINGLE FAM | 93.11349 | | GROVE ST | -10.2676 |
| B | | 4.232712 | RS-7 | SINGLE FAM | SINGLE FAM | 93.11486 | | GROVE ST | -10.4849 |

| | | | | | | | | | |
|---|--|----------|-------|------------|------------|----------|--|-----------|----------|
| 2 | | 4.233952 | RS-7 | SINGLE FAM | SINGLE FAM | 93.11623 | | GROVE ST | -10.7022 |
| 3 | | 4.235193 | RS-7 | SINGLE FAM | TWO FAMI | 93.11759 | | GROVE ST | -10.9195 |
| 6 | | 4.236434 | RS-7 | SINGLE FAM | TWO FAMI | 93.11896 | | INDIAN LA | -11.1368 |
| 7 | | 4.237674 | RS-7 | SINGLE FAM | SINGLE FAM | 93.12033 | | INDIAN LA | -11.3541 |
| 4 | | 4.238915 | RS-7 | SINGLE FAM | SINGLE FAM | 93.12169 | | GROVE ST | -11.5714 |
| 5 | | 4.240155 | RS-7 | SINGLE FAM | SINGLE FAM | 93.12306 | | GROVE ST | -11.7886 |
| 2 | | 4.241396 | RS-7 | SINGLE FAM | SINGLE FAM | 93.12442 | | INDIAN LA | -12.0059 |
| 6 | | 4.242637 | RS-7 | SINGLE FAM | SINGLE FAM | 93.12579 | | INDIAN LA | -12.2232 |
| 5 | | 4.243877 | RS-7 | SINGLE FAM | TWO FAMI | 93.12716 | | INDIAN LA | -12.4405 |
| 7 | | 4.245118 | RS-7 | SINGLE FAM | SINGLE FAM | 93.12852 | | GROVE ST | -12.6578 |
| 6 | | 4.246358 | RS-7 | SINGLE FAM | TWO FAMI | 93.12989 | | GROVE ST | -12.8751 |
| 1 | | 4.247599 | RS-7 | SINGLE FAM | TWO FAMI | 93.13125 | | INDIAN LA | -13.0924 |
| 8 | | 4.24884 | RS-10 | SINGLE FAM | SINGLE FAM | 93.13262 | | NORTH PO | -13.3097 |
| 7 | | 4.25008 | RS-10 | SINGLE FAM | SINGLE FAM | 93.13399 | | NORTH PO | -13.5269 |
| B | | 4.251321 | RS-7 | SINGLE FAM | DEVELOPA | 93.13535 | | WAYCROSS | -13.7442 |
| 5 | | 4.252562 | RS-7 | SINGLE FAM | SINGLE FAM | 93.13672 | | DIANA ST | -13.9615 |
| 8 | | 4.253802 | RS-7 | SINGLE FAM | SINGLE FAM | 93.13808 | | WAYCROSS | -14.1788 |
| A | | 4.255043 | RS-7 | SINGLE FAM | SINGLE FAM | 93.13945 | | HAPGOOD | -14.3961 |
| 2 | | 4.256283 | RS-7 | SINGLE FAM | SINGLE FAM | 93.14082 | | WAYCROSS | -14.6134 |
| R | | 4.257524 | RS-10 | SINGLE FAM | SINGLE FAM | 93.14218 | | NORTH PO | -14.8307 |
| 1 | | 4.258765 | RS-7 | SINGLE FAM | SINGLE FAM | 93.14355 | | BARNSTAB | -15.048 |
| 5 | | 4.260005 | RS-7 | SINGLE FAM | SINGLE FAM | 93.14491 | | WAYCROSS | -15.2653 |
| A | | 4.261246 | RS-7 | SINGLE FAM | SINGLE FAM | 93.14628 | | GROVE ST | -15.4825 |
| 5 | | 4.262486 | RS-7 | SINGLE FAM | SINGLE FAM | 93.14765 | | HAPGOOD | -15.6998 |
| 8 | | 4.263727 | RS-7 | SINGLE FAM | SINGLE FAM | 93.14901 | | DIANA ST | -15.9171 |
| 6 | | 4.264968 | RS-7 | SINGLE FAM | SINGLE FAM | 93.15038 | | GAYLORD S | -16.1344 |
| 5 | | 4.266208 | RS-10 | SINGLE FAM | SINGLE FAM | 93.15174 | | HOLDEN ST | -16.3517 |
| 7 | | 4.267449 | RS-7 | SINGLE FAM | SINGLE FAM | 93.15311 | | HAPGOOD | -16.569 |
| 9 | | 4.26869 | RS-7 | SINGLE FAM | SINGLE FAM | 93.15448 | | HAPGOOD | -16.7863 |
| A | | 4.26993 | RS-7 | SINGLE FAM | SINGLE FAM | 93.15584 | | HAPGOOD | -17.0036 |
| 4 | | 4.271171 | RS-7 | SINGLE FAM | SINGLE FAM | 93.15721 | | GAYLORD S | -17.2208 |
| 2 | | 4.272411 | RS-10 | SINGLE FAM | SINGLE FAM | 93.15858 | | HOLDEN ST | -17.4381 |
| 1 | | 4.273652 | RS-10 | SINGLE FAM | SINGLE FAM | 93.15994 | | HOLDEN ST | -17.6554 |
| A | | 4.274893 | RS-7 | SINGLE FAM | SINGLE FAM | 93.16131 | | WAYCROSS | -17.8727 |

| | | | | | | | | | |
|---|-------|----------|-------|----------------------|------------|----------|--|-----------|----------|
| B | | 4.276133 | RS-7 | SINGLE FAM | SINGLE FAM | 93.16267 | | HAPGOOD | -18.09 |
| 3 | | 4.277374 | RS-7 | SINGLE FAM | SINGLE FAM | 93.16404 | | GROVE ST | -18.3073 |
| 4 | | 4.278614 | RS-7 | SINGLE FAM | SINGLE FAM | 93.16541 | | HAPGOOD | -18.5246 |
| 7 | | 4.279855 | RS-10 | SINGLE FAM | SINGLE FAM | 93.16677 | | HOLDEN ST | -18.7419 |
| D | | 4.281096 | RS-7 | SINGLE FAM | SINGLE FAM | 93.16814 | | GROVE ST | -18.9592 |
| 2 | | 4.282336 | RS-7 | SINGLE FAM | SINGLE FAM | 93.1695 | | HAPGOOD | -19.1764 |
| 5 | | 4.283577 | RS-10 | SINGLE FAM | MULTIPLE | 93.17087 | | HOLDEN ST | -19.3937 |
| R | | 4.284818 | RS-7 | SINGLE FAM | SINGLE FAM | 93.17224 | | GROVE ST | -19.611 |
| 6 | | 4.286058 | RS-7 | SINGLE FAM | SINGLE FAM | 93.1736 | | HAPGOOD | -19.8283 |
| D | | 4.287299 | RS-7 | SINGLE FAM | SINGLE FAM | 93.17497 | | NELSON PL | -20.0456 |
| A | | 4.288539 | RS-7 | SINGLE FAM | SINGLE FAM | 93.17633 | | NELSON PL | -20.2629 |
| 5 | | 4.28978 | RS-10 | SINGLE FAMILY RESIDE | | 93.1777 | | GROVE ST | -20.4802 |
| 9 | | 4.291021 | RS-10 | SINGLE FAMILY RESIDE | | 93.17907 | | NELSON PL | -20.6975 |
| 0 | | 4.292261 | RS-7 | SINGLE FAM | DEVELOPA | 93.18043 | | DIANA ST | -20.9148 |
| 4 | | 4.293502 | RS-7 | SINGLE FAM | DEVELOPA | 93.1818 | | BARNSTAB | -21.132 |
| 0 | | 4.294742 | RS-7 | SINGLE FAM | SINGLE FAM | 93.18316 | | INDIAN LA | -21.3493 |
| | | 4.295983 | | | | 93.18453 | | | -21.5666 |
| | | 4.297224 | | | | 93.1859 | | | -21.7839 |
| | | 4.298464 | | | | 93.18726 | | | -22.0012 |
| | | 4.299705 | | | | 93.18863 | | | -22.2185 |
| 7 | | 4.300946 | RG-5 | GENERAL R | TWO FAMI | 93.18999 | | SHELBY ST | -22.4358 |
| 7 | | 4.302186 | RG-5 | GENERAL R | TWO FAMI | 93.19136 | | SHELBY ST | -22.6531 |
| 1 | | 4.303427 | RG-5 | GENERAL R | THREE FAM | 93.19273 | | SHELBY ST | -22.8703 |
| 1 | | 4.304667 | RG-5 | GENERAL R | THREE FAM | 93.19409 | | SHELBY ST | -23.0876 |
| 2 | 02158 | 4.305908 | RG-5 | GENERAL R | CONDOMI | 93.19546 | | SHELBY ST | -23.3049 |
| 0 | | 4.307149 | RG-5 | GENERAL R | THREE FAM | 93.19683 | | SHELBY ST | -23.5222 |
| 2 | | 4.308389 | RG-5 | GENERAL R | THREE FAM | 93.19819 | | SHELBY ST | -23.7395 |
| 4 | | 4.30963 | RG-5 | GENERAL R | THREE FAM | 93.19956 | | SHELBY ST | -23.9568 |
| 3 | | 4.31087 | RG-5 | GENERAL R | SINGLE FAM | 93.20092 | | SHELBY PL | -24.1741 |
| 5 | | 4.312111 | RG-5 | GENERAL RESIDENTIAL | | 93.20229 | | LAUREL ST | -24.3914 |
| 1 | | 4.313352 | RG-5 | GENERAL R | TWO FAMI | 93.20366 | | SHELBY PL | -24.6087 |
| 5 | | 4.314592 | RG-5 | GENERAL RESIDENTIAL | | 93.20502 | | LAUREL ST | -24.8259 |
| 8 | | 4.315833 | RL-7 | SINGLE-TW | SINGLE FAM | 93.20639 | | OSCEOLA A | -25.0432 |
| 3 | | 4.317074 | RL-7 | SINGLE-TW | TWO FAMI | 93.20775 | | UNCATENA | -25.2605 |

| | | | | | | | | | |
|---|-------|----------|--------|------------|-------------|----------|---|-------------|----------|
| 2 | | 4.318314 | RL-7 | SINGLE-TW | TWO FAMI | 93.20912 | | OSCEOLA A | -25.4778 |
| 2 | | 4.319555 | RL-7 | SINGLE-TW | SINGLE FAN | 93.21049 | | UNCATENA | -25.6951 |
| 0 | | 4.320795 | RL-7 | SINGLE-TW | SINGLE FAN | 93.21185 | | UNCATENA | -25.9124 |
| 3 | | 4.322036 | RS-7 | SINGLE FAN | SINGLE FAN | 93.21322 | | WAHNITA | -26.1297 |
| 2 | | 4.323277 | RS-7 | SINGLE FAN | SINGLE FAN | 93.21458 | | CLARK ST | -26.347 |
| A | | 4.324517 | RL-8 | SINGLE-TW | UNDEVELO | 93.21595 | A | OSCEOLA A | -26.5643 |
| 0 | | 4.325758 | RS-7 | SINGLE FAN | SINGLE FAN | 93.21732 | | INDIAN LA | -26.7815 |
| A | | 4.326998 | RS-7 | SINGLE FAN | TWO FAMI | 93.21868 | | HAPGOOD | -26.9988 |
| 7 | | 4.328239 | RS-7 | SINGLE FAN | SINGLE FAN | 93.22005 | | SHOREHAM | -27.2161 |
| 6 | | 4.32948 | RS-7 | SINGLE FAN | SINGLE FAN | 93.22141 | | SHOREHAM | -27.4334 |
| 2 | | 4.33072 | RS-7 | SINGLE FAN | SINGLE FAN | 93.22278 | | HOLDEN ST | -27.6507 |
| A | | 4.331961 | RG-5 | GENERAL R | TWO FAMI | 93.22415 | | NORMAL S | -27.868 |
| A | | 4.333202 | RG-5 | GENERAL R | THREE FAM | 93.22551 | | NORMAL S | -28.0853 |
| 3 | | 4.334442 | RG-5 | GENERAL R | RESIDENTIAL | 93.22688 | | PROSPECT | -28.3026 |
| 8 | | 4.335683 | RG-5 | GENERAL R | TWO FAMI | 93.22824 | | LAUREL ST | -28.5198 |
| 5 | | 4.336923 | RG-5 | GENERAL R | RESIDENTIAL | 93.22961 | | PROSPECT | -28.7371 |
| A | | 4.338164 | RG-5 | GENERAL R | RESIDENTIAL | 93.23098 | | LAUREL ST | -28.9544 |
| 9 | | 4.339405 | RG-5 | GENERAL R | RESIDENTIAL | 93.23234 | | EASTERN A | -29.1717 |
| 7 | | 4.340645 | RG-5 | GENERAL R | THREE FAM | 93.23371 | | KINGSBURY | -29.389 |
| 8 | | 4.341886 | RG-5 | GENERAL R | SINGLE FAN | 93.23508 | | RUSSELL ST | -29.6063 |
| 0 | | 4.343126 | RG-5 | GENERAL R | THREE FAM | 93.23644 | | AUSTIN ST | -29.8236 |
| 0 | | 4.344367 | RG-5 | GENERAL R | THREE FAM | 93.23781 | | AUSTIN ST | -30.0409 |
| 2 | | 4.345608 | RG-5 | GENERAL R | TWO FAMI | 93.23917 | | BELLEVUE S | -30.2582 |
| 8 | | 4.346848 | RG-5 | GENERAL R | THREE FAM | 93.24054 | | RUSSELL ST | -30.4754 |
| 1 | 02247 | 4.348089 | RG-5 | GENERAL R | CONDOMI | 93.24191 | | WINSLOW | -30.6927 |
| 1 | 02247 | 4.34933 | RG-5 | GENERAL R | CONDOMI | 93.24327 | | WINSLOW | -30.91 |
| 2 | | 4.35057 | RG-5 | GENERAL R | TWO FAMI | 93.24464 | | WINSLOW ST | |
| A | | 4.351811 | BG-3.0 | GENERAL B | THREE FAM | 93.246 | | CHANDLER ST | |
| 2 | | 4.353051 | BG-3.0 | GENERAL B | THREE FAM | 93.24737 | | CHANDLER ST | |
| A | | 4.354292 | RG-6 | GENERAL R | TWO FAMI | 93.24874 | | WINSLOW ST | |
| C | | 4.355533 | BG-3.0 | GENERAL B | OFFICE BUI | 93.2501 | | CHANDLER ST | |
| C | | 4.356773 | BG-3.0 | GENERAL B | OFFICE BUI | 93.25147 | | CHANDLER ST | |
| 0 | | 4.358014 | RG-5 | GENERAL R | SINGLE FAN | 93.25283 | | WINSLOW ST | |
| 6 | | 4.359254 | RG-5 | GENERAL R | THREE FAM | 93.2542 | | RUSSELL ST | |

| | | | | | | | | |
|---|--|----------|--------|-----------|-------------|----------|--|-------------|
| 1 | | 4.360495 | RG-5 | GENERAL R | THREE FAM | 93.25557 | | BELLEVUE ST |
| 1 | | 4.361736 | RG-5 | GENERAL R | THREE FAM | 93.25693 | | BELLEVUE ST |
| 5 | | 4.362976 | RG-5 | GENERAL R | 5 TO 8 UNI | 93.2583 | | RUSSELL ST |
| 3 | | 4.364217 | RG-5 | GENERAL R | THREE FAM | 93.25966 | | WINSLOW ST |
| 4 | | 4.365458 | RG-5 | GENERAL R | THREE FAM | 93.26103 | | WINSLOW ST |
| R | | 4.366698 | RG-5 | GENERAL R | THREE FAM | 93.2624 | | WINSLOW ST |
| R | | 4.367939 | RG-5 | GENERAL R | THREE FAM | 93.26376 | | WINSLOW ST |
| 2 | | 4.369179 | RG-5 | GENERAL R | THREE FAM | 93.26513 | | RUSSELL ST |
| 6 | | 4.37042 | RG-5 | GENERAL R | TWO FAMI | 93.26649 | | WINSLOW ST |
| 4 | | 4.371661 | RG-5 | GENERAL R | THREE FAM | 93.26786 | | RUSSELL ST |
| 9 | | 4.372901 | RG-5 | GENERAL R | TWO FAMI | 93.26923 | | WINSLOW ST |
| 0 | | 4.374142 | RG-5 | GENERAL R | THREE FAM | 93.27059 | | WINSLOW ST |
| 9 | | 4.375382 | BG-3.1 | GENERAL B | TWO FAMI | 93.27196 | | WINSLOW ST |
| 0 | | 4.376623 | RG-6 | GENERAL R | DEVELOPA | 93.27333 | | BELLEVUE ST |
| 2 | | 4.377864 | BG-3.1 | GENERAL B | BUSINESS US | 93.27469 | | PLEASANT ST |
| 8 | | 4.379104 | RG-5 | GENERAL R | THREE FAM | 93.27606 | | BELLEVUE ST |
| 1 | | 4.380345 | RG-5 | GENERAL R | THREE FAM | 93.27742 | | AUSTIN ST |
| 1 | | 4.381586 | RG-5 | GENERAL R | 5 TO 8 UNI | 93.27879 | | RUSSELL ST |
| 3 | | 4.382826 | RG-5 | GENERAL R | THREE FAM | 93.28016 | | BELLEVUE ST |
| 5 | | 4.384067 | RG-5 | GENERAL R | THREE FAM | 93.28152 | | AUSTIN ST |
| 5 | | 4.385307 | RG-5 | GENERAL R | THREE FAM | 93.28289 | | AUSTIN ST |
| 3 | | 4.386548 | RG-5 | GENERAL R | TWO FAMI | 93.28425 | | AUSTIN ST |
| 2 | | 4.387789 | BG-3.0 | GENERAL B | RETAIL STO | 93.28562 | | PLEASANT ST |
| R | | 4.389029 | BG-3.0 | GENERAL B | THREE FAM | 93.28699 | | PLEASANT ST |
| R | | 4.39027 | BG-3.0 | GENERAL B | THREE FAM | 93.28835 | | PLEASANT ST |
| R | | 4.39151 | BG-3.0 | GENERAL B | THREE FAM | 93.28972 | | PLEASANT ST |
| 7 | | 4.392751 | RG-5 | GENERAL R | 4 TO 8 UNI | 93.29108 | | AUSTIN ST |
| 9 | | 4.393992 | RG-5 | GENERAL R | 4 TO 8 UNI | 93.29245 | | WINSLOW ST |
| 9 | | 4.395232 | RG-5 | GENERAL R | 4 TO 8 UNI | 93.29382 | | WINSLOW ST |
| 9 | | 4.396473 | RG-5 | GENERAL R | 4 TO 8 UNI | 93.29518 | | RUSSELL ST |
| 4 | | 4.397714 | RG-5 | GENERAL R | 4 TO 8 UNI | 93.29655 | | WINSLOW ST |
| 4 | | 4.398954 | RG-5 | GENERAL R | 4 TO 8 UNI | 93.29791 | | WINSLOW ST |
| 5 | | 4.400195 | RG-5 | GENERAL R | TWO FAMI | 93.29928 | | AUSTIN ST |
| 1 | | 4.401435 | RG-5 | GENERAL R | THREE FAM | 93.30065 | | RUSSELL ST |

| | | | | | | | | | |
|---|--|----------|--------|------------|-------------|----------|--|---------------|--|
| 8 | | 4.402676 | RG-5 | GENERAL R | THREE FAM | 93.30201 | | LARCH ST | |
| 7 | | 4.403917 | RG-5 | GENERAL R | THREE FAM | 93.30338 | | LARCH ST | |
| 7 | | 4.405157 | RG-5 | GENERAL R | 5 TO 8 UNI | 93.30474 | | BELLEVUE ST | |
| 3 | | 4.406398 | RG-5 | GENERAL R | TWO FAMI | 93.30611 | | WINSLOW ST | |
| 6 | | 4.407638 | RG-5 | GENERAL R | 4 TO 8 UNI | 93.30748 | | BELLEVUE ST | |
| 6 | | 4.408879 | RG-5 | GENERAL R | 4 TO 8 UNI | 93.30884 | | BELLEVUE ST | |
| 2 | | 4.41012 | RG-5 | GENERAL R | TWO FAMI | 93.31021 | | WINSLOW ST | |
| 3 | | 4.41136 | RG-5 | GENERAL | RESIDENTIAL | 93.31158 | | RUSSELL ST | |
| 7 | | 4.412601 | BG-3.0 | GENERAL | BUSINESS US | 93.31294 | | PLEASANT ST | |
| 8 | | 4.413842 | BG-3.0 | GENERAL | BUSINESS US | 93.31431 | | PLEASANT ST | |
| A | | 4.415082 | BG-3.0 | GENERAL | BUSINESS US | 93.31567 | | QUEEN ST | |
| 6 | | 4.416323 | RG-6 | GENERAL R | DEVELOPA | 93.31704 | | AUSTIN ST | |
| 7 | | 4.417563 | BG-3.1 | GENERAL | BUSINESS US | 93.31841 | | QUEEN ST | |
| 6 | | 4.418804 | RS-7 | SINGLE FAN | SINGLE FAN | 93.31977 | | DIANA ST | |
| R | | 4.420045 | RS-10 | SINGLE FAN | SINGLE FAN | 93.32114 | | NORTH POND RD | |
| R | | 4.421285 | RS-10 | SINGLE FAN | SINGLE FAN | 93.3225 | | NORTH POND RD | |
| 0 | | 4.422526 | RS-7 | SINGLE FAN | SINGLE FAN | 93.32387 | | WAYCROSS ST | |
| 6 | | 4.423766 | RS-10 | SINGLE FAN | SINGLE FAN | 93.32524 | | NORTH POND RD | |
| 7 | | 4.425007 | RS-7 | SINGLE FAN | SINGLE FAN | 93.3266 | | DIANA ST | |
| 4 | | 4.426248 | RS-10 | SINGLE FAN | SINGLE FAN | 93.32797 | | HOLDEN ST | |
| 8 | | 4.427488 | RS-7 | SINGLE FAN | SINGLE FAN | 93.32933 | | WAYCROSS ST | |
| 5 | | 4.428729 | RS-7 | SINGLE FAN | SINGLE FAN | 93.3307 | | GAYLORD ST | |
| R | | 4.42997 | RS-7 | SINGLE FAN | SINGLE FAN | 93.33207 | | GROVE ST | |
| C | | 4.43121 | RS-7 | SINGLE FAN | SINGLE FAN | 93.33343 | | GROVE ST | |
| 4 | | 4.432451 | RS-7 | SINGLE FAN | TWO FAMI | 93.3348 | | HOLDEN ST | |
| 1 | | 4.433691 | RS-10 | SINGLE FAN | SINGLE FAN | 93.33616 | | HOLDEN ST | |
| 5 | | 4.434932 | RS-7 | SINGLE FAN | SINGLE FAN | 93.33753 | | SHOREHAM ST | |
| 0 | | 4.436173 | RG-6 | GENERAL R | THREE FAM | 93.3389 | | HERMITAGE LN | |
| 5 | | 4.437413 | BG-3.0 | GENERAL B | THREE FAM | 93.34026 | | BELLEVUE ST | |
| 5 | | 4.438654 | BG-3.0 | GENERAL B | THREE FAM | 93.34163 | | BELLEVUE ST | |
| 0 | | 4.439894 | BG-3.0 | GENERAL B | SINGLE FAN | 93.343 | | AUSTIN ST | |
| 0 | | 4.441135 | BG-3.0 | GENERAL B | THREE FAM | 93.34436 | | BELLEVUE ST | |
| 1 | | 4.442376 | BG-3.0 | GENERAL B | THREE FAM | 93.34573 | | BELLEVUE ST | |
| A | | 4.443616 | BG-3.0 | GENERAL B | COMMERC | 93.34709 | | MASON ST | |

| | | | | | | | | | |
|---|--|----------|--------|-----------|-------------|----------|--|--------------|--|
| A | | 4.444857 | BG-3.0 | GENERAL B | COMMERC | 93.34846 | | MASON ST | |
| 6 | | 4.446098 | BG-3.0 | GENERAL B | SINGLE FAM | 93.34983 | | BELLEVUE ST | |
| 9 | | 4.447338 | BG-3.0 | GENERAL B | COMMERC | 93.35119 | | DEWEY ST | |
| 9 | | 4.448579 | BG-3.0 | GENERAL B | TWO FAMI | 93.35256 | | MASON ST | |
| 1 | | 4.449819 | BG-3.0 | GENERAL B | SINGLE FAM | 93.35392 | | MASON ST | |
| 1 | | 4.45106 | BG-3.0 | GENERAL B | SINGLE FAM | 93.35529 | | MASON ST | |
| 6 | | 4.452301 | BG-3.0 | GENERAL B | COMMERC | 93.35666 | | DEWEY ST | |
| 6 | | 4.453541 | BG-3.0 | GENERAL B | COMMERC | 93.35802 | | DEWEY ST | |
| 4 | | 4.454782 | BG-3.0 | GENERAL B | 5 TO 8 UNI | 93.35939 | | BELLEVUE ST | |
| 2 | | 4.456022 | BG-3.0 | GENERAL B | TWO FAMI | 93.36075 | | MASON ST | |
| 0 | | 4.457263 | BG-3.0 | GENERAL B | THREE FAM | 93.36212 | | AUSTIN ST | |
| 0 | | 4.458504 | BG-3.0 | GENERAL B | THREE FAM | 93.36349 | | AUSTIN ST | |
| 4 | | 4.459744 | BG-3.0 | GENERAL B | THREE FAM | 93.36485 | | MASON ST | |
| 1 | | 4.460985 | BG-3.0 | GENERAL B | RESTAURA | 93.36622 | | CHANDLER ST | |
| 1 | | 4.462225 | BG-3.0 | GENERAL B | RESTAURA | 93.36758 | | CHANDLER ST | |
| 4 | | 4.463466 | BG-3.0 | GENERAL B | SINGLE FAM | 93.36895 | | MASON ST | |
| 2 | | 4.464707 | BG-3.0 | GENERAL B | THREE FAM | 93.37032 | | BELLEVUE ST | |
| 9 | | 4.465947 | BG-3.0 | GENERAL B | THREE FAM | 93.37168 | | AUSTIN ST | |
| 9 | | 4.467188 | BG-3.0 | GENERAL B | THREE FAM | 93.37305 | | MASON ST | |
| 7 | | 4.468429 | BG-3.0 | GENERAL B | OFFICE BUI | 93.37441 | | PLEASANT ST | |
| 7 | | 4.469669 | BG-3.0 | GENERAL B | THREE FAM | 93.37578 | | PLEASANT ST | |
| 5 | | 4.47091 | BG-3.0 | GENERAL B | 4 TO 8 UNI | 93.37715 | | BELLEVUE ST | |
| 5 | | 4.47215 | BG-3.0 | GENERAL B | 4 TO 8 UNI | 93.37851 | | BELLEVUE ST | |
| C | | 4.473391 | BG-3.0 | GENERAL B | RETAIL STO | 93.37988 | | PLEASANT ST | |
| 5 | | 4.474632 | BG-3.0 | GENERAL B | AUTOMOT | 93.38125 | | MASON ST | |
| 3 | | 4.475872 | RG-6 | GENERAL R | THREE FAM | 93.38261 | | PLEASANT TER | |
| 5 | | 4.477113 | BG-3.1 | GENERAL B | MEDICAL C | 93.38398 | | PLEASANT ST | |
| 2 | | 4.478353 | RG-6 | GENERAL R | RESIDENTIAL | 93.38534 | | RUSSELL ST | |
| 1 | | 4.479594 | BG-3.1 | GENERAL B | COMMERC | 93.38671 | | AUSTIN ST | |
| 5 | | 4.480835 | RG-5 | GENERAL R | TWO FAMI | 93.38808 | | RIEDL PL | |
| 5 | | 4.482075 | RG-5 | GENERAL R | 4 TO 8 UNI | 93.38944 | | TOWNSEND ST | |
| 5 | | 4.483316 | RG-5 | GENERAL R | 4 TO 8 UNI | 93.39081 | | TOWNSEND ST | |
| 3 | | 4.484557 | RG-5 | GENERAL R | THREE FAM | 93.39217 | | TOWNSEND ST | |
| 2 | | 4.485797 | BG-3.1 | GENERAL B | THREE FAM | 93.39354 | | DEWEY ST | |

| | | | | | | | | |
|---|--|----------|--------|------------|------------|----------|--|--------------|
| 1 | | 4.487038 | RG-6 | GENERAL R | THREE FAM | 93.39491 | | RUSSELL ST |
| 6 | | 4.488278 | BG-3.1 | GENERAL B | 5 TO 8 UNI | 93.39627 | | MASON ST |
| 3 | | 4.489519 | RG-5 | GENERAL R | THREE FAM | 93.39764 | | TOWNSEND ST |
| 9 | | 4.49076 | RG-5 | GENERAL R | THREE FAM | 93.399 | | TOWNSEND ST |
| A | | 4.492 | BG-3.1 | GENERAL B | THREE FAM | 93.40037 | | DEWEY ST |
| 2 | | 4.493241 | RG-5 | GENERAL R | TWO FAMI | 93.40174 | | TOWNSEND ST |
| 4 | | 4.494481 | RG-5 | GENERAL R | THREE FAM | 93.4031 | | TOWNSEND ST |
| 4 | | 4.495722 | RG-5 | GENERAL R | THREE FAM | 93.40447 | | HUDSON ST |
| 4 | | 4.496963 | RG-5 | GENERAL R | THREE FAM | 93.40583 | | TOWNSEND ST |
| R | | 4.498203 | BL-1.0 | LIMITED BU | TWO FAMI | 93.4072 | | PLEASANT ST |
| R | | 4.499444 | BL-1.0 | LIMITED BU | TWO FAMI | 93.40857 | | PLEASANT ST |
| R | | 4.500685 | BL-1.0 | LIMITED BU | 4 TO 8 UNI | 93.40993 | | PLEASANT ST |
| R | | 4.501925 | BL-1.0 | LIMITED BU | 4 TO 8 UNI | 93.4113 | | PLEASANT ST |
| B | | 4.503166 | RG-5 | GENERAL R | THREE FAM | 93.41266 | | TOWNSEND ST |
| B | | 4.504406 | RG-5 | GENERAL R | THREE FAM | 93.41403 | | TOWNSEND ST |
| A | | 4.505647 | RG-5 | GENERAL R | THREE FAM | 93.4154 | | TOWNSEND ST |
| A | | 4.506888 | RG-5 | GENERAL R | THREE FAM | 93.41676 | | TOWNSEND ST |
| 5 | | 4.508128 | RG-5 | GENERAL R | SINGLE FAM | 93.41813 | | TOWNSEND ST |
| 7 | | 4.509369 | BG-3.1 | GENERAL B | COMMERC | 93.4195 | | MASON ST |
| 1 | | 4.510609 | RG-6 | GENERAL R | 5 TO 8 UNI | 93.42086 | | RUSSELL ST |
| 0 | | 4.51185 | BL-1.0 | LIMITED BU | SINGLE FAM | 93.42223 | | HUDSON ST |
| R | | 4.513091 | BL-1.0 | LIMITED BU | 4 TO 8 UNI | 93.42359 | | PLEASANT ST |
| R | | 4.514331 | BL-1.0 | LIMITED BU | 4 TO 8 UNI | 93.42496 | | PLEASANT ST |
| R | | 4.515572 | BL-1.0 | LIMITED BU | 4 TO 8 UNI | 93.42633 | | PLEASANT ST |
| A | | 4.516813 | BG-3.0 | GENERAL B | SINGLE FAM | 93.42769 | | BELLEVUE ST |
| 9 | | 4.518053 | BG-3.0 | GENERAL B | THREE FAM | 93.42906 | | BELLEVUE ST |
| 0 | | 4.519294 | BL-1.1 | LIMITED BU | THREE FAM | 93.43042 | | RUSSELL ST |
| 4 | | 4.520534 | RG-5 | GENERAL R | TWO FAMI | 93.43179 | | PLEASANT TER |
| 6 | | 4.521775 | RG-5 | GENERAL R | SINGLE FAM | 93.43316 | | RIEDL PL |
| 6 | | 4.523016 | RG-5 | GENERAL R | TWO FAMI | 93.43452 | | PLEASANT TER |
| 2 | | 4.524256 | RG-5 | GENERAL R | TWO FAMI | 93.43589 | | PLEASANT TER |
| 2 | | 4.525497 | BG-3.0 | GENERAL B | SURFACE P | 93.43725 | | AUSTIN ST |
| 2 | | 4.526737 | BG-3.0 | GENERAL B | SURFACE P | 93.43862 | | PLEASANT ST |
| 7 | | 4.527978 | BL-1.1 | LIMITED BU | DEVELOPA | 93.43999 | | HUDSON ST |

| | | | | | | | | |
|---|-------|----------|--------|--------------------|-------------|----------|--|------------------------|
| 6 | | 4.529219 | BG-3.0 | GENERAL B | COMMERC | 93.44135 | | BELLEVUE ST |
| 8 | | 4.530459 | BG-3.0 | GENERAL B | COMMERC | 93.44272 | | AUSTIN ST |
| 1 | | 4.5317 | BG-3.0 | GENERAL B | SURFACE P | 93.44408 | | MASON ST |
| F | | 4.532941 | RG-5 | GENERAL R | RESIDENTIAL | 93.44545 | | GREAT BROOK VALLEY AVE |
| F | | 4.534181 | RG-5 | GENERAL R | RESIDENTIAL | 93.44682 | | GREAT BROOK VALLEY AVE |
| F | | 4.535422 | RG-5 | GENERAL R | RESIDENTIAL | 93.44818 | | GREAT BROOK VALLEY AVE |
| F | | 4.536662 | RG-5 | GENERAL R | RESIDENTIAL | 93.44955 | | GREAT BROOK VALLEY AVE |
| 6 | | 4.537903 | RG-5 | GENERAL R | TWO FAMI | 93.45091 | | SHELBY ST |
| 1 | | 4.539144 | RG-5 | GENERAL R | THREE FAM | 93.45228 | | KING ST |
| 5 | | 4.540384 | RG-5 | GENERAL R | RESIDENTIAL | 93.45365 | | QUEEN ST |
| 1 | | 4.541625 | RG-5 | GENERAL R | THREE FAM | 93.45501 | | KING ST |
| 1 | | 4.542865 | RG-5 | GENERAL R | 5 TO 8 UNI | 93.45638 | | WOODLAND ST |
| 3 | | 4.544106 | RG-5 | GENERAL R | THREE FAM | 93.45775 | | WOODLAND ST |
| 3 | | 4.545347 | RG-5 | GENERAL R | THREE FAM | 93.45911 | | WOODLAND ST |
| 1 | 02081 | 4.546587 | RG-5 | GENERAL R | CONDOMII | 93.46048 | | HOLLYWOOD 1-Apr |
| 1 | 02081 | 4.547828 | RG-5 | GENERAL R | CONDOMII | 93.46184 | | HOLLYWOOD 1-Apr |
| 1 | 02081 | 4.549069 | RG-5 | GENERAL R | CONDOMII | 93.46321 | | HOLLYWOOD 1-Apr |
| 5 | | 4.550309 | IN-H | HOSPITALS | THREE FAM | 93.46458 | | KING ST |
| 6 | | 4.55155 | IN-H | HOSPITALS | THREE FAM | 93.46594 | | KING ST |
| 8 | | 4.55279 | IN-H | HOSPITALS | SINGLE FAM | 93.46731 | | KING ST |
| 9 | | 4.554031 | RG-5 | GENERAL R | THREE FAM | 93.46867 | | HOLLYWOOD ST |
| 7 | | 4.555272 | RG-5 | GENERAL R | TWO FAMI | 93.47004 | | DECATUR ST |
| 0 | | 4.556512 | RG-5 | GENERAL R | THREE FAM | 93.47141 | | DECATUR ST |
| 0 | | 4.557753 | RG-5 | GENERAL R | THREE FAM | 93.47277 | | DECATUR ST |
| 4 | | 4.558993 | RG-5 | GENERAL R | TWO FAMI | 93.47414 | | PIEDMONT ST |
| 6 | | 4.560234 | RG-5 | GENERAL R | THREE FAM | 93.4755 | | WOODLAND ST |
| 3 | | 4.561475 | RG-5 | GENERAL R | THREE FAM | 93.47687 | | HOLLYWOOD ST |
| 2 | | 4.562715 | RG-5 | GENERAL R | MULTIPLE | 93.47824 | | WOODLAND ST |
| 2 | | 4.563956 | RG-5 | GENERAL R | MULTIPLE | 93.4796 | | WOODLAND ST |
| 3 | | 4.565197 | IN-H | HOSPITALS | TWO FAMI | 93.48097 | | KING ST |
| 3 | | 4.566437 | IN-H | HOSPITALS | TWO FAMI | 93.48233 | | KING ST |
| 4 | | 4.567678 | RG-6 | GENERAL R | THREE FAM | 93.4837 | | KINGSBURY ST |
| A | | 4.568918 | IN-H | HOSPITALS AND MEDI | | 93.48507 | | QUEEN ST |
| B | | 4.570159 | RG-5 | GENERAL R | SINGLE FAM | 93.48643 | | QUEEN ST |

| | | | | | | | | | |
|---|--|----------|--------|-----------|-------------|----------|---|--------------|--|
| A | | 4.5714 | RG-5 | GENERAL R | SINGLE FAM | 93.4878 | | PAGE ST | |
| 3 | | 4.57264 | RG-5 | GENERAL R | THREE FAM | 93.48916 | | KING ST | |
| 5 | | 4.573881 | IN-H | HOSPITALS | TWO FAMI | 93.49053 | | QUEEN ST | |
| 5 | | 4.575121 | IN-H | HOSPITALS | TWO FAMI | 93.4919 | | QUEEN ST | |
| 1 | | 4.576362 | IN-H | HOSPITALS | TWO FAMI | 93.49326 | | QUEEN ST | |
| A | | 4.577603 | RG-5 | GENERAL R | SINGLE FAM | 93.49463 | A | QUEEN ST | |
| 4 | | 4.578843 | RG-5 | GENERAL R | SINGLE FAM | 93.496 | A | QUEEN ST | |
| 7 | | 4.580084 | RG-5 | GENERAL R | 5 TO 8 UNI | 93.49736 | | QUEEN ST | |
| 0 | | 4.581325 | IN-H | HOSPITALS | SINGLE FAM | 93.49873 | | KING ST | |
| 3 | | 4.582565 | RG-5 | GENERAL R | SINGLE FAM | 93.50009 | B | QUEEN ST | |
| 3 | | 4.583806 | RG-5 | GENERAL R | THREE FAM | 93.50146 | | KING ST | |
| 5 | | 4.585046 | RG-5 | GENERAL R | SINGLE FAM | 93.50283 | B | QUEEN ST | |
| 8 | | 4.586287 | IN-H | HOSPITALS | TWO FAMI | 93.50419 | | KING ST | |
| 7 | | 4.587528 | RG-5 | GENERAL R | THREE FAM | 93.50556 | | JAQUES AVE | |
| 2 | | 4.588768 | RG-5 | GENERAL R | SINGLE FAM | 93.50692 | A | QUEEN ST | |
| 6 | | 4.590009 | RG-5 | GENERAL R | TWO FAMI | 93.50829 | | KINGSBURY ST | |
| 0 | | 4.591249 | RG-5 | GENERAL R | 5 TO 8 UNI | 93.50966 | | JAQUES AVE | |
| 5 | | 4.59249 | RG-5 | GENERAL R | SINGLE FAM | 93.51102 | | QUEEN ST | |
| 5 | | 4.593731 | RG-5 | GENERAL R | THREE FAM | 93.51239 | | PIEDMONT ST | |
| 6 | | 4.594971 | MG-1.1 | GENERAL M | INDUSTRIA | 93.51375 | | MASON ST | |
| 7 | | 4.596212 | IN-H | HOSPITALS | THREE FAM | 93.51512 | | KING ST | |
| 2 | | 4.597453 | MG-1.1 | GENERAL M | AUTOMOT | 93.51649 | | MASON ST | |
| 4 | | 4.598693 | RG-6 | GENERAL R | SINGLE FAM | 93.51785 | | WINSLOW ST | |
| 7 | | 4.599934 | BG-3.0 | GENERAL B | RESTAURAI | 93.51922 | A | CHANDLER ST | |
| 6 | | 4.601174 | BG-3.0 | GENERAL B | BUSINESS US | 93.52058 | | CHANDLER ST | |
| 3 | | 4.602415 | BG-3.0 | GENERAL B | THREE FAM | 93.52195 | | CHANDLER ST | |
| 7 | | 4.603656 | BG-3.0 | GENERAL B | THREE FAM | 93.52332 | | CHANDLER ST | |
| 4 | | 4.604896 | BG-3.0 | GENERAL B | RETAIL STO | 93.52468 | | CHANDLER ST | |
| 4 | | 4.606137 | BG-3.0 | GENERAL B | COMMERC | 93.52605 | | CHANDLER ST | |
| 9 | | 4.607377 | BG-3.0 | GENERAL B | AUTOMOT | 93.52741 | | CHANDLER ST | |
| 2 | | 4.608618 | BG-3.0 | GENERAL B | THREE FAM | 93.52878 | | CHANDLER ST | |
| 5 | | 4.609859 | BG-3.0 | GENERAL B | 5 TO 8 UNI | 93.53015 | | CHANDLER ST | |
| 4 | | 4.611099 | BG-3.0 | GENERAL B | TWO FAMI | 93.53151 | | CHANDLER ST | |
| R | | 4.61234 | RG-5 | GENERAL R | SINGLE FAM | 93.53288 | R | AUSTIN ST | |

| | | | | | | | | | |
|---|-------|----------|--------|--------------------|---------------|----------|-----|--------------------|-----|
| B | | 4.613581 | RG-5 | GENERAL R | TWO FAMI | 93.53425 | | QUEEN ST | |
| 5 | | 4.614821 | RG-5 | GENERAL R | THREE FAM | 93.53561 | | AUSTIN ST | |
| 6 | | 4.616062 | RG-5 | GENERAL R | THREE FAM | 93.53698 | | AUSTIN ST | |
| 7 | | 4.617302 | RG-5 | GENERAL R | SINGLE FAM | 93.53834 | 1/3 | AUSTIN ST | |
| A | | 4.618543 | RG-5 | GENERAL R | 5 TO 8 UNI | 93.53971 | | AUSTIN ST | |
| 5 | | 4.619784 | RG-5 | GENERAL R | THREE FAM | 93.54108 | | AUSTIN ST | |
| 4 | | 4.621024 | RG-5 | GENERAL R | TWO FAMI | 93.54244 | | AUSTIN ST | |
| 8 | | 4.622265 | RG-5 | GENERAL R | SINGLE FAM | 93.54381 | | AUSTIN ST | |
| 6 | | 4.623505 | RG-5 | GENERAL R | THREE FAM | 93.54517 | | AUSTIN ST | |
| A | | 4.624746 | RG-5 | GENERAL R | THREE FAM | 93.54654 | | AUSTIN ST | |
| 9 | | 4.625987 | BG-3.0 | GENERAL B | 4 TO 8 UNI | 93.54791 | | AUSTIN ST | |
| 9 | | 4.627227 | BG-3.0 | GENERAL B | 4 TO 8 UNI | 93.54927 | | AUSTIN ST | |
| 0 | | 4.628468 | BG-3.0 | GENERAL B | 4 TO 8 UNI | 93.55064 | | AUSTIN ST | |
| 6 | | 4.629709 | RG-6 | GENERAL R | THREE FAM | 93.552 | | AUSTIN ST | |
| 8 | | 4.630949 | BG-3.0 | GENERAL B | SURFACE P | 93.55337 | | CHANDLER ST | |
| 8 | | 4.63219 | BG-3.0 | GENERAL B | SURFACE P | 93.55474 | | CHANDLER ST | |
| 5 | | 4.63343 | RG-5 | GENERAL R | DEVELOPA | 93.5561 | | KINGSBURY ST | |
| 4 | | 4.634671 | RG-5 | GENERAL R | RESIDENTIAL | 93.55747 | | DAVIS ST | |
| 2 | | 4.635912 | RG-5 | GENERAL R | RESIDENTIAL | 93.55883 | | QUEEN ST | |
| 3 | | 4.637152 | IN-H | HOSPITALS AND MEDI | | 93.5602 | | QUEEN ST | |
| 7 | | 4.638393 | BG-3.1 | GENERAL B | COMMERC | 93.56157 | | AUSTIN ST | |
| 5 | | 4.639633 | RL-8 | SINGLE-TW | SINGLE FAM | 93.56293 | | UNCATENA AVE | |
| 9 | | 4.640874 | RS-7 | SINGLE FAM | SINGLE FAM | 93.5643 | | BAY STATE RD | |
| 2 | | 4.642115 | RS-7 | SINGLE FAM | SINGLE FAM | 93.56566 | | SAINT NICHOLAS AVE | |
| B | | 4.643355 | RS-7 | SINGLE FAM | SINGLE FAM | 93.56703 | | GOVERNORS ST | |
| 9 | | 4.644596 | RS-7 | SINGLE FAM | SINGLE FAM | 93.5684 | | ONEIDA AVE | |
| 5 | | 4.645837 | RS-7 | SINGLE FAM | SINGLE FAM | 93.56976 | | GARRISON AVE | |
| 2 | | 4.647077 | RS-7 | SINGLE FAM | SINGLE FAM | 93.57113 | | GARRISON AVE | |
| 3 | | 4.648318 | RS-7 | SINGLE FAM | SINGLE RESIDE | 93.5725 | | GROVE ST | |
| 9 | | 4.649558 | RS-7 | SINGLE FAM | SINGLE FAM | 93.57386 | | WAYCROSS ST | |
| 9 | | 4.650799 | RS-10 | SINGLE FAM | SINGLE FAM | 93.57523 | | HOLDEN ST | |
| 3 | | 4.65204 | RS-7 | SINGLE FAM | SINGLE FAM | 93.57659 | | SHOREHAM ST | |
| L | 02262 | 4.65328 | RS-7 | SINGLE FAM | CONDOMII | 93.57796 | L | HOLDEN ST | 54L |
| L | 02262 | 4.654521 | RS-7 | SINGLE FAM | CONDOMII | 93.57933 | L | HOLDEN ST | 54L |

| | | | | | | | | |
|---|--|----------|--------|----------------------|------------|----------|--|------------------|
| 4 | | 4.655761 | RS-7 | SINGLE FAM | SINGLE FAM | 93.58069 | | GAYLORD ST |
| 5 | | 4.657002 | RS-7 | SINGLE FAM | SINGLE FAM | 93.58206 | | GAYLORD ST |
| 2 | | 4.658243 | RS-7 | SINGLE FAM | SINGLE FAM | 93.58342 | | GAYLORD ST |
| 2 | | 4.659483 | RS-7 | SINGLE FAM | SINGLE FAM | 93.58479 | | HAPGOOD RD |
| 3 | | 4.660724 | RS-7 | SINGLE FAMILY RESIDE | | 93.58616 | | GREEN HILL PKWY |
| 4 | | 4.661965 | RL-8 | SINGLE-TW | SINGLE FAM | 93.58752 | | LAKE AVE NORTH |
| 1 | | 4.663205 | BG-3.0 | GENERAL B | TWO FAMI | 93.58889 | | MASON ST |
| 3 | | 4.664446 | BG-3.0 | GENERAL B | SHOPPING | 93.59025 | | CHANDLER ST |
| 7 | | 4.665686 | BG-3.0 | GENERAL B | COMMERC | 93.59162 | | MASON ST |
| 7 | | 4.666927 | BG-3.0 | GENERAL B | COMMERC | 93.59299 | | MASON ST |
| 7 | | 4.668168 | BG-3.0 | GENERAL B | COMMERC | 93.59435 | | MASON ST |
| 7 | | 4.669408 | BG-3.0 | GENERAL B | COMMERC | 93.59572 | | MASON ST |
| 1 | | 4.670649 | RG-5 | GENERAL R | SINGLE FAM | 93.59708 | | RIEDL PL |
| 2 | | 4.671889 | RG-5 | GENERAL R | TWO FAMI | 93.59845 | | TOWNSEND ST |
| 4 | | 4.67313 | RG-5 | GENERAL R | THREE FAM | 93.59982 | | TOWNSEND ST |
| C | | 4.674371 | BL-1.1 | LIMITED BU | TELEPHON | 93.60118 | | PLEASANT ST |
| B | | 4.675611 | RG-5 | GENERAL RESIDENTIAL | | 93.60255 | | CONSTITUTION AVE |
| B | | 4.676852 | RG-5 | GENERAL RESIDENTIAL | | 93.60392 | | CONSTITUTION AVE |
| B | | 4.678093 | RG-5 | GENERAL RESIDENTIAL | | 93.60528 | | CONSTITUTION AVE |
| B | | 4.679333 | RG-5 | GENERAL RESIDENTIAL | | 93.60665 | | CONSTITUTION AVE |
| B | | 4.680574 | RG-5 | GENERAL RESIDENTIAL | | 93.60801 | | CONSTITUTION AVE |
| B | | 4.681814 | RG-5 | GENERAL RESIDENTIAL | | 93.60938 | | CONSTITUTION AVE |
| B | | 4.683055 | RG-5 | GENERAL RESIDENTIAL | | 93.61075 | | CONSTITUTION AVE |
| B | | 4.684296 | RG-5 | GENERAL RESIDENTIAL | | 93.61211 | | CONSTITUTION AVE |
| B | | 4.685536 | RG-5 | GENERAL RESIDENTIAL | | 93.61348 | | CONSTITUTION AVE |
| B | | 4.686777 | RG-5 | GENERAL RESIDENTIAL | | 93.61484 | | CONSTITUTION AVE |
| B | | 4.688017 | RG-5 | GENERAL RESIDENTIAL | | 93.61621 | | CONSTITUTION AVE |
| B | | 4.689258 | RG-5 | GENERAL RESIDENTIAL | | 93.61758 | | CONSTITUTION AVE |
| B | | 4.690499 | RG-5 | GENERAL RESIDENTIAL | | 93.61894 | | CONSTITUTION AVE |
| B | | 4.691739 | RG-5 | GENERAL RESIDENTIAL | | 93.62031 | | CONSTITUTION AVE |
| B | | 4.69298 | RG-5 | GENERAL RESIDENTIAL | | 93.62167 | | CONSTITUTION AVE |
| B | | 4.694221 | RG-5 | GENERAL RESIDENTIAL | | 93.62304 | | CONSTITUTION AVE |
| B | | 4.695461 | RG-5 | GENERAL RESIDENTIAL | | 93.62441 | | CONSTITUTION AVE |
| B | | 4.696702 | RG-5 | GENERAL RESIDENTIAL | | 93.62577 | | CONSTITUTION AVE |

| | | | | | | | |
|---|--|----------|------|---------------------|----------|--|------------------|
| B | | 4.697942 | RG-5 | GENERAL RESIDENTIAL | 93.62714 | | CONSTITUTION AVE |
| B | | 4.699183 | RG-5 | GENERAL RESIDENTIAL | 93.6285 | | CONSTITUTION AVE |
| B | | 4.700424 | RG-5 | GENERAL RESIDENTIAL | 93.62987 | | CONSTITUTION AVE |
| B | | 4.701664 | RG-5 | GENERAL RESIDENTIAL | 93.63124 | | CONSTITUTION AVE |
| B | | 4.702905 | RG-5 | GENERAL RESIDENTIAL | 93.6326 | | CONSTITUTION AVE |
| B | | 4.704145 | RG-5 | GENERAL RESIDENTIAL | 93.63397 | | CONSTITUTION AVE |
| B | | 4.705386 | RG-5 | GENERAL RESIDENTIAL | 93.63533 | | CONSTITUTION AVE |
| B | | 4.706627 | RG-5 | GENERAL RESIDENTIAL | 93.6367 | | CONSTITUTION AVE |
| B | | 4.707867 | RG-5 | GENERAL RESIDENTIAL | 93.63807 | | CONSTITUTION AVE |
| B | | 4.709108 | RG-5 | GENERAL RESIDENTIAL | 93.63943 | | CONSTITUTION AVE |
| B | | 4.710349 | RG-5 | GENERAL RESIDENTIAL | 93.6408 | | CONSTITUTION AVE |
| B | | 4.711589 | RG-5 | GENERAL RESIDENTIAL | 93.64217 | | CONSTITUTION AVE |
| B | | 4.71283 | RG-5 | GENERAL RESIDENTIAL | 93.64353 | | CONSTITUTION AVE |
| B | | 4.71407 | RG-5 | GENERAL RESIDENTIAL | 93.6449 | | CONSTITUTION AVE |
| B | | 4.715311 | RG-5 | GENERAL RESIDENTIAL | 93.64626 | | CONSTITUTION AVE |
| B | | 4.716552 | RG-5 | GENERAL RESIDENTIAL | 93.64763 | | CONSTITUTION AVE |
| B | | 4.717792 | RG-5 | GENERAL RESIDENTIAL | 93.649 | | CONSTITUTION AVE |
| B | | 4.719033 | RG-5 | GENERAL RESIDENTIAL | 93.65036 | | CONSTITUTION AVE |
| B | | 4.720273 | RG-5 | GENERAL RESIDENTIAL | 93.65173 | | CONSTITUTION AVE |
| B | | 4.721514 | RG-5 | GENERAL RESIDENTIAL | 93.65309 | | CONSTITUTION AVE |
| B | | 4.722755 | RG-5 | GENERAL RESIDENTIAL | 93.65446 | | CONSTITUTION AVE |
| B | | 4.723995 | RG-5 | GENERAL RESIDENTIAL | 93.65583 | | CONSTITUTION AVE |
| B | | 4.725236 | RG-5 | GENERAL RESIDENTIAL | 93.65719 | | CONSTITUTION AVE |
| B | | 4.726477 | RG-5 | GENERAL RESIDENTIAL | 93.65856 | | CONSTITUTION AVE |
| B | | 4.727717 | RG-5 | GENERAL RESIDENTIAL | 93.65992 | | CONSTITUTION AVE |
| B | | 4.728958 | RG-5 | GENERAL RESIDENTIAL | 93.66129 | | CONSTITUTION AVE |
| B | | 4.730198 | RG-5 | GENERAL RESIDENTIAL | 93.66266 | | CONSTITUTION AVE |
| B | | 4.731439 | RG-5 | GENERAL RESIDENTIAL | 93.66402 | | CONSTITUTION AVE |
| B | | 4.73268 | RG-5 | GENERAL RESIDENTIAL | 93.66539 | | CONSTITUTION AVE |
| B | | 4.73392 | RG-5 | GENERAL RESIDENTIAL | 93.66675 | | CONSTITUTION AVE |
| B | | 4.735161 | RG-5 | GENERAL RESIDENTIAL | 93.66812 | | CONSTITUTION AVE |
| B | | 4.736401 | RG-5 | GENERAL RESIDENTIAL | 93.66949 | | CONSTITUTION AVE |
| B | | 4.737642 | RG-5 | GENERAL RESIDENTIAL | 93.67085 | | CONSTITUTION AVE |
| B | | 4.738883 | RG-5 | GENERAL RESIDENTIAL | 93.67222 | | CONSTITUTION AVE |

| | | | | | | | |
|---|--|----------|------|---------------------|----------|--|------------------|
| B | | 4.740123 | RG-5 | GENERAL RESIDENTIAL | 93.67358 | | CONSTITUTION AVE |
| B | | 4.741364 | RG-5 | GENERAL RESIDENTIAL | 93.67495 | | CONSTITUTION AVE |
| B | | 4.742605 | RG-5 | GENERAL RESIDENTIAL | 93.67632 | | CONSTITUTION AVE |
| B | | 4.743845 | RG-5 | GENERAL RESIDENTIAL | 93.67768 | | CONSTITUTION AVE |
| B | | 4.745086 | RG-5 | GENERAL RESIDENTIAL | 93.67905 | | CONSTITUTION AVE |
| B | | 4.746326 | RG-5 | GENERAL RESIDENTIAL | 93.68042 | | CONSTITUTION AVE |
| B | | 4.747567 | RG-5 | GENERAL RESIDENTIAL | 93.68178 | | CONSTITUTION AVE |
| B | | 4.748808 | RG-5 | GENERAL RESIDENTIAL | 93.68315 | | CONSTITUTION AVE |
| B | | 4.750048 | RG-5 | GENERAL RESIDENTIAL | 93.68451 | | CONSTITUTION AVE |
| B | | 4.751289 | RG-5 | GENERAL RESIDENTIAL | 93.68588 | | CONSTITUTION AVE |
| B | | 4.752529 | RG-5 | GENERAL RESIDENTIAL | 93.68725 | | CONSTITUTION AVE |
| B | | 4.75377 | RG-5 | GENERAL RESIDENTIAL | 93.68861 | | CONSTITUTION AVE |
| B | | 4.755011 | RG-5 | GENERAL RESIDENTIAL | 93.68998 | | CONSTITUTION AVE |
| B | | 4.756251 | RG-5 | GENERAL RESIDENTIAL | 93.69134 | | CONSTITUTION AVE |
| B | | 4.757492 | RG-5 | GENERAL RESIDENTIAL | 93.69271 | | CONSTITUTION AVE |
| B | | 4.758733 | RG-5 | GENERAL RESIDENTIAL | 93.69408 | | CONSTITUTION AVE |
| B | | 4.759973 | RG-5 | GENERAL RESIDENTIAL | 93.69544 | | CONSTITUTION AVE |
| B | | 4.761214 | RG-5 | GENERAL RESIDENTIAL | 93.69681 | | CONSTITUTION AVE |
| B | | 4.762454 | RG-5 | GENERAL RESIDENTIAL | 93.69817 | | CONSTITUTION AVE |
| B | | 4.763695 | RG-5 | GENERAL RESIDENTIAL | 93.69954 | | CONSTITUTION AVE |
| B | | 4.764936 | RG-5 | GENERAL RESIDENTIAL | 93.70091 | | CONSTITUTION AVE |
| B | | 4.766176 | RG-5 | GENERAL RESIDENTIAL | 93.70227 | | CONSTITUTION AVE |
| B | | 4.767417 | RG-5 | GENERAL RESIDENTIAL | 93.70364 | | CONSTITUTION AVE |
| B | | 4.768657 | RG-5 | GENERAL RESIDENTIAL | 93.705 | | CONSTITUTION AVE |
| B | | 4.769898 | RG-5 | GENERAL RESIDENTIAL | 93.70637 | | CONSTITUTION AVE |
| B | | 4.771139 | RG-5 | GENERAL RESIDENTIAL | 93.70774 | | CONSTITUTION AVE |
| B | | 4.772379 | RG-5 | GENERAL RESIDENTIAL | 93.7091 | | CONSTITUTION AVE |
| B | | 4.77362 | RG-5 | GENERAL RESIDENTIAL | 93.71047 | | CONSTITUTION AVE |
| B | | 4.774861 | RG-5 | GENERAL RESIDENTIAL | 93.71183 | | CONSTITUTION AVE |
| B | | 4.776101 | RG-5 | GENERAL RESIDENTIAL | 93.7132 | | CONSTITUTION AVE |
| B | | 4.777342 | RG-5 | GENERAL RESIDENTIAL | 93.71457 | | CONSTITUTION AVE |
| B | | 4.778582 | RG-5 | GENERAL RESIDENTIAL | 93.71593 | | CONSTITUTION AVE |
| B | | 4.779823 | RG-5 | GENERAL RESIDENTIAL | 93.7173 | | CONSTITUTION AVE |
| B | | 4.781064 | RG-5 | GENERAL RESIDENTIAL | 93.71867 | | CONSTITUTION AVE |

| | | | | | | | |
|---|--|----------|--------|-----------------------|----------|---|--------------------|
| B | | 4.782304 | RG-5 | GENERAL RESIDENTIAL | 93.72003 | | CONSTITUTION AVE |
| B | | 4.783545 | RG-5 | GENERAL RESIDENTIAL | 93.7214 | | CONSTITUTION AVE |
| B | | 4.784785 | RG-5 | GENERAL RESIDENTIAL | 93.72276 | | CONSTITUTION AVE |
| B | | 4.786026 | RG-5 | GENERAL RESIDENTIAL | 93.72413 | | CONSTITUTION AVE |
| B | | 4.787267 | RG-5 | GENERAL RESIDENTIAL | 93.7255 | | CONSTITUTION AVE |
| B | | 4.788507 | RG-5 | GENERAL RESIDENTIAL | 93.72686 | | CONSTITUTION AVE |
| A | | 4.789748 | BG-2.0 | GENERAL B INDUSTRIA | 93.72823 | | CLARK ST |
| 3 | | 4.790989 | BG-2.0 | GENERAL B INDUSTRIA | 93.72959 | | NORTHEAST CUTOFF |
| 8 | | 4.792229 | RG-5 | GENERAL R SINGLE FAM | 93.73096 | | DALY ST |
| 6 | | 4.79347 | RG-5 | GENERAL R SINGLE FAM | 93.73233 | | DALY ST |
| 4 | | 4.79471 | RG-5 | GENERAL R SINGLE FAM | 93.73369 | H | BLUFF ST |
| 0 | | 4.795951 | RS-7 | SINGLE FAM TWO FAMIL | 93.73506 | | LONGMEADOW AVE |
| 9 | | 4.797192 | RS-7 | SINGLE FAM SINGLE FAM | 93.73642 | | CALUMET AVE |
| 1 | | 4.798432 | RS-7 | SINGLE FAM SINGLE FAM | 93.73779 | | LONGMEADOW AVE |
| 3 | | 4.799673 | RS-7 | SINGLE FAM SINGLE FAM | 93.73916 | | ONEIDA AVE |
| 2 | | 4.800913 | RS-7 | SINGLE FAM SINGLE FAM | 93.74052 | | SAINT NICHOLAS AVE |
| 0 | | 4.802154 | RS-7 | SINGLE FAM SINGLE FAM | 93.74189 | | SAINT NICHOLAS AVE |
| 3 | | 4.803395 | RS-7 | SINGLE FAM SINGLE FAM | 93.74325 | | SAINT NICHOLAS AVE |
| A | | 4.804635 | RS-7 | SINGLE FAM SINGLE FAM | 93.74462 | | UNCATENA AVE |
| 4 | | 4.805876 | RS-7 | SINGLE FAM SINGLE FAM | 93.74599 | | HOUSATONIC ST |
| 9 | | 4.807117 | RS-7 | SINGLE FAM SINGLE FAM | 93.74735 | | UNCATENA AVE |
| 2 | | 4.808357 | RS-7 | SINGLE FAM SINGLE FAM | 93.74872 | | UNCATENA AVE |
| 0 | | 4.809598 | RS-7 | SINGLE FAM SINGLE FAM | 93.75008 | | ONEIDA AVE |
| 5 | | 4.810838 | RS-7 | SINGLE FAM SINGLE FAM | 93.75145 | | QUINAPOXET LN |
| 3 | | 4.812079 | RS-7 | SINGLE FAM SINGLE FAM | 93.75282 | | UNCATENA AVE |
| 4 | | 4.81332 | RS-7 | SINGLE FAM SINGLE FAM | 93.75418 | | UNCATENA AVE |
| 7 | | 4.81456 | RS-7 | SINGLE FAM SINGLE FAM | 93.75555 | | QUINAPOXET LN |
| 7 | | 4.815801 | RS-7 | SINGLE FAM SINGLE FAM | 93.75692 | | SAINT NICHOLAS AVE |
| 6 | | 4.817041 | RS-7 | SINGLE FAM SINGLE FAM | 93.75828 | | SAINT NICHOLAS AVE |
| 2 | | 4.818282 | RL-7 | SINGLE-TW SINGLE FAM | 93.75965 | | CHADWICK ST |
| 4 | | 4.819523 | RL-7 | SINGLE-TW SINGLE FAM | 93.76101 | | ELLESTUEN RD |
| 4 | | 4.820763 | MG-2.1 | GENERAL N DEPARTME | 93.76238 | | GOLD STAR BLVD |
| 2 | | 4.822004 | BG-3.0 | GENERAL B OFFICE BUI | 93.76375 | | GROVE ST |
| 7 | | 4.823245 | BG-3.0 | GENERAL B GAS STATIC | 93.76511 | | WEST BOYLSTON ST |

| | | | | | | | | | |
|----|-------|----------|--------|------------|-------------|----------|---|----------------|----------|
| 0 | | 4.824485 | RS-7 | SINGLE FAM | SINGLE FAM | 93.76648 | | GIFFORD DR | |
| A | | 4.825726 | RS-7 | SINGLE FAM | 5 TO 8 UNI | 93.76784 | | JUDSON RD | |
| 0 | | 4.826966 | RS-7 | SINGLE FAM | SINGLE FAM | 93.76921 | | HUNTINGTON AVE | |
| 2 | | 4.828207 | RL-7 | SINGLE-TW | TWO FAMI | 93.77058 | | ROSITA RD | |
| 2 | | 4.829448 | RL-7 | SINGLE-TW | TWO FAMI | 93.77194 | | ROSITA RD | |
| 9 | | 4.830688 | RS-8 | SINGLE FAM | SINGLE FAM | 93.77331 | | JUDSON RD | |
| 3 | | 4.831929 | RL-7 | SINGLE-TW | SINGLE FAM | 93.77467 | | HUNTINGTON AVE | |
| 8 | | 4.833169 | RL-7 | SINGLE-TW | THREE FAM | 93.77604 | | LORING ST | |
| 7 | | 4.83441 | RL-7 | SINGLE-TW | TWO FAMI | 93.77741 | | BOYD ST | |
| 6 | | 4.835651 | RL-7 | SINGLE-TW | THREE FAM | 93.77877 | | LORING ST | |
| 6 | | 4.836891 | RL-7 | SINGLE-TW | SINGLE FAM | 93.78014 | | GIFFORD DR | |
| 0 | | 4.838132 | RL-7 | SINGLE-TW | TWO FAMI | 93.7815 | | PROCTOR ST | |
| 9 | | 4.839373 | RS-8 | SINGLE FAM | SINGLE FAM | 93.78287 | | EAGLE RD | |
| A | 02260 | 4.840613 | RG-5 | GENERAL R | CONDOMII | 93.78424 | A | STOWELL A | 2A |
| A | 02260 | 4.841854 | RG-5 | GENERAL R | CONDOMII | 93.7856 | A | STOWELL A | 2A |
| 0 | | 4.843094 | RL-8 | SINGLE-TW | THREE FAM | 93.78697 | | LORING ST | |
| 0 | | 4.844335 | RG-6 | GENERAL R | SINGLE FAM | 93.78833 | | STOWELL AVE | |
| 5 | | 4.845576 | RL-7 | SINGLE-TW | SINGLE FAM | 93.7897 | | CLARENCE ST | |
| 8 | | 4.846816 | RL-7 | SINGLE-TW | SINGLE FAM | 93.79107 | | PLANTATION ST | |
| 2 | | 4.848057 | RL-7 | SINGLE-TW | SINGLE FAM | 93.79243 | | CADORNA RD | |
| 2 | | 4.849297 | RL-7 | SINGLE-TW | SINGLE FAM | 93.7938 | | CADORNA RD | |
| 4 | | 4.850538 | RG-5 | GENERAL R | THREE FAM | 93.79517 | | RUSSELL ST | |
| B | | 4.851779 | RG-5 | GENERAL R | OFFICE BUI | 93.79653 | | ELM ST | |
| 7 | | 4.853019 | BG-2.0 | GENERAL B | APARTMEN | 93.7979 | | SHREWSBURY ST | |
| 7 | | 4.85426 | BG-2.0 | GENERAL B | APARTMEN | 93.79926 | | SHREWSBURY ST | |
| 7 | | 4.855501 | BG-2.0 | GENERAL B | APARTMEN | 93.80063 | | SHREWSBURY ST | |
| C | | 4.856741 | BG-2.0 | GENERAL B | INDUSTRIA | 93.802 | | TACOMA ST | |
| 02 | 03022 | 4.857982 | BG-2.0 | GENERAL B | INDUSTRIA | 93.80336 | | TACOMA S | 1.155632 |
| 1 | | 4.859222 | BG-2.0 | GENERAL B | BUSINESS US | 93.80473 | | CLARK ST | 1.133784 |
| A | | 4.860463 | RG-5 | GENERAL R | SINGLE FAM | 93.80609 | A | MILTON ST | 1.111936 |
| 5 | | 4.861704 | RG-5 | GENERAL R | RESIDENTIAL | 93.80746 | | PRIOULX S | 1.090088 |
| 5 | | 4.862944 | RS-7 | SINGLE FAM | SINGLE FAM | 93.80883 | | ONTARIO S | 1.06824 |
| 4 | | 4.864185 | RS-7 | SINGLE FAM | SINGLE FAM | 93.81019 | | LONGMEAL | 1.046391 |
| 6 | | 4.865425 | RS-7 | SINGLE FAM | SINGLE FAM | 93.81156 | | ONTARIO S | 1.024543 |

| | | | | | | | | | |
|---|--|----------|------|------------|------------|----------|---|------------|----------|
| 0 | | 4.866666 | RS-7 | SINGLE FAN | SINGLE FAN | 93.81292 | | ONTARIO S | 1.002695 |
| 1 | | 4.867907 | RS-7 | SINGLE FAN | SINGLE FAN | 93.81429 | | CALUMET A | 0.980847 |
| 7 | | 4.869147 | RS-7 | SINGLE FAN | SINGLE FAN | 93.81566 | | LONGMEAD | 0.958999 |
| 6 | | 4.870388 | RS-7 | SINGLE FAN | SINGLE FAN | 93.81702 | | CALUMET A | 0.93715 |
| 2 | | 4.871629 | RS-7 | SINGLE FAN | SINGLE FAN | 93.81839 | | CALUMET A | 0.915302 |
| 0 | | 4.872869 | RS-7 | SINGLE FAN | THREE FAN | 93.81975 | | CALUMET A | 0.893454 |
| 0 | | 4.87411 | RS-7 | SINGLE FAN | SINGLE FAN | 93.82112 | | LONGMEAD | 0.871606 |
| 7 | | 4.87535 | RS-7 | SINGLE FAN | SINGLE FAN | 93.82249 | | CALUMET A | 0.849757 |
| 8 | | 4.876591 | RS-7 | SINGLE FAN | SINGLE FAN | 93.82385 | | CALUMET A | 0.827909 |
| 5 | | 4.877832 | RS-7 | SINGLE FAN | SINGLE FAN | 93.82522 | | CALUMET A | 0.806061 |
| 4 | | 4.879072 | RS-7 | SINGLE FAN | SINGLE FAN | 93.82658 | | LONGMEAD | 0.784213 |
| 5 | | 4.880313 | RS-7 | SINGLE FAN | SINGLE FAN | 93.82795 | | LONGMEAD | 0.762365 |
| 6 | | 4.881553 | RS-7 | SINGLE FAN | SINGLE FAN | 93.82932 | | CLARK ST | 0.740516 |
| 1 | | 4.882794 | RS-7 | SINGLE FAN | SINGLE FAN | 93.83068 | | CALUMET A | 0.718668 |
| 7 | | 4.884035 | RS-7 | SINGLE FAN | SINGLE FAN | 93.83205 | | CLARK ST | 0.69682 |
| 9 | | 4.885275 | RS-7 | SINGLE FAN | SINGLE FAN | 93.83342 | | CLARK ST | 0.674972 |
| 8 | | 4.886516 | RS-7 | SINGLE FAN | SINGLE FAN | 93.83478 | | CLARK ST | 0.653124 |
| 5 | | 4.887757 | RS-7 | SINGLE FAN | SINGLE FAN | 93.83615 | | ONEIDA AV | 0.631275 |
| 7 | | 4.888997 | RS-7 | SINGLE FAN | SINGLE FAN | 93.83751 | | ONEIDA AV | 0.609427 |
| 8 | | 4.890238 | RS-7 | SINGLE FAN | SINGLE FAN | 93.83888 | | HOUSATON | 0.587579 |
| 0 | | 4.891478 | RS-7 | SINGLE FAN | SINGLE FAN | 93.84025 | | HOUSATON | 0.565731 |
| A | | 4.892719 | RS-7 | SINGLE FAN | SINGLE FAN | 93.84161 | | UNCATENA | 0.543883 |
| 5 | | 4.89396 | RS-7 | SINGLE FAN | SINGLE FAN | 93.84298 | | QUINAPOX | 0.522034 |
| 5 | | 4.8952 | RS-7 | SINGLE FAN | SINGLE FAN | 93.84434 | | SAINT NICH | 0.500186 |
| A | | 4.896441 | RS-7 | SINGLE FAN | SINGLE FAN | 93.84571 | | UNCATENA | 0.478338 |
| 2 | | 4.897681 | RS-7 | SINGLE FAN | SINGLE FAN | 93.84708 | | ONEIDA AV | 0.45649 |
| 1 | | 4.898922 | RS-7 | SINGLE FAN | SINGLE FAN | 93.84844 | | WELCOME | 0.434641 |
| 1 | | 4.900163 | RS-7 | SINGLE FAN | SINGLE FAN | 93.84981 | | BARNSTAB | 0.412793 |
| 4 | | 4.901403 | RL-8 | SINGLE-TW | THREE FAN | 93.85117 | | TOWER ST | 0.390945 |
| 2 | | 4.902644 | RG-5 | GENERAL R | SINGLE FAN | 93.85254 | | BYRON ST | 0.369097 |
| A | | 4.903884 | RG-5 | GENERAL R | SINGLE FAN | 93.85391 | C | MILTON ST | 0.347249 |
| 0 | | 4.905125 | RG-5 | GENERAL R | SINGLE FAN | 93.85527 | | BREMER ST | 0.3254 |
| 2 | | 4.906366 | RG-5 | GENERAL R | SINGLE FAN | 93.85664 | | PRIOULX ST | 0.303552 |
| 1 | | 4.907606 | RG-5 | GENERAL R | SINGLE FAN | 93.858 | | DRYDEN ST | 0.281704 |

| | | | | | | | | | |
|---|--|----------|--------|---------------------|------------|----------|--|------------|----------|
| 9 | | 4.908847 | RG-5 | GENERAL R | SINGLE FAM | 93.85937 | | WHITTIER S | 0.259856 |
| 1 | | 4.910088 | RL-7 | SINGLE-TWO FAMILY R | | 93.86074 | | GROVE ST | 0.238008 |
| 1 | | 4.911328 | RL-7 | SINGLE-TWO FAMILY R | | 93.8621 | | GROVE ST | 0.216159 |
| 1 | | 4.912569 | RL-7 | SINGLE-TWO FAMILY R | | 93.86347 | | GROVE ST | 0.194311 |
| 3 | | 4.913809 | RS-7 | SINGLE FAM | SINGLE FAM | 93.86483 | | EAGLE RD | 0.172463 |
| 4 | | 4.91505 | RS-7 | SINGLE FAM | SINGLE FAM | 93.8662 | | ELLESTUEN | 0.150615 |
| 4 | | 4.916291 | RS-7 | SINGLE FAM | SINGLE FAM | 93.86757 | | ALEXANDE | 0.128766 |
| 0 | | 4.917531 | RL-8 | SINGLE-TW | SINGLE FAM | 93.86893 | | ELLESTUEN | 0.106918 |
| 1 | | 4.918772 | RS-7 | SINGLE FAM | SINGLE FAM | 93.8703 | | JUDSON RD | 0.08507 |
| 1 | | 4.920012 | RS-7 | SINGLE FAM | TWO FAMI | 93.87167 | | INDIAN LA | 0.063222 |
| 5 | | 4.921253 | RS-7 | SINGLE FAM | SINGLE FAM | 93.87303 | | ELLESTUEN | 0.041374 |
| 7 | | 4.922494 | RL-7 | SINGLE-TW | SINGLE FAM | 93.8744 | | GIFFORD D | 0.019525 |
| 0 | | 4.923734 | RL-7 | SINGLE-TW | SINGLE FAM | 93.87576 | | GIFFORD D | -0.00232 |
| 6 | | 4.924975 | RS-8 | SINGLE FAM | SINGLE FAM | 93.87713 | | ELLESTUEN | -0.02417 |
| R | | 4.926216 | BL-1.1 | LIMITED BU | SINGLE FAM | 93.8785 | | GROVE ST | -0.04602 |
| 4 | | 4.927456 | RS-8 | SINGLE FAM | SINGLE FAM | 93.87986 | | INDIAN LA | -0.06787 |
| 6 | | 4.928697 | RL-8 | SINGLE-TW | SINGLE FAM | 93.88123 | | GIFFORD D | -0.08972 |
| 1 | | 4.929937 | RS-8 | SINGLE FAM | SINGLE FAM | 93.88259 | | JUDSON RD | -0.11156 |
| 7 | | 4.931178 | RL-8 | SINGLE-TW | SINGLE FAM | 93.88396 | | GIFFORD D | -0.13341 |
| 3 | | 4.932419 | RS-7 | SINGLE FAM | SINGLE FAM | 93.88533 | | ALEXANDE | -0.15526 |
| C | | 4.933659 | RS-7 | SINGLE FAM | SINGLE FAM | 93.88669 | | JUDSON RD | -0.17711 |
| 4 | | 4.9349 | RS-7 | SINGLE FAM | SINGLE FAM | 93.88806 | | JUDSON RD | -0.19896 |
| 0 | | 4.93614 | RL-8 | SINGLE-TW | SINGLE FAM | 93.88942 | | GIFFORD D | -0.2208 |
| A | | 4.937381 | RS-7 | SINGLE FAM | SINGLE FAM | 93.89079 | | INDIAN LA | -0.24265 |
| 5 | | 4.938622 | RS-7 | SINGLE FAM | SINGLE FAM | 93.89216 | | INDIAN LA | -0.2645 |
| 4 | | 4.939862 | RS-7 | SINGLE FAM | SINGLE FAM | 93.89352 | | JUDSON RD | -0.28635 |
| 8 | | 4.941103 | RS-7 | SINGLE FAM | SINGLE FAM | 93.89489 | | INDIAN LA | -0.3082 |
| 2 | | 4.942344 | RS-7 | SINGLE FAM | SINGLE FAM | 93.89625 | | ALEXANDE | -0.33005 |
| 3 | | 4.943584 | RS-7 | SINGLE FAM | SINGLE FAM | 93.89762 | | EAGLE RD | -0.35189 |
| 7 | | 4.944825 | RS-7 | SINGLE FAM | TWO FAMI | 93.89899 | | INDIAN LA | -0.37374 |
| 7 | | 4.946065 | RS-7 | SINGLE FAM | SINGLE FAM | 93.90035 | | INDIAN LA | -0.39559 |
| 5 | | 4.947306 | RS-7 | SINGLE FAM | SINGLE FAM | 93.90172 | | JUDSON RD | -0.41744 |
| 6 | | 4.948547 | RS-7 | SINGLE FAM | TWO FAMI | 93.90309 | | INDIAN LA | -0.43929 |
| 8 | | 4.949787 | RS-7 | SINGLE FAM | SINGLE FAM | 93.90445 | | GIFFORD D | -0.46114 |

| | | | | | | | | | |
|----|--|----------|------|------------|------------|----------|--|-----------|----------|
| A | | 4.951028 | RS-7 | SINGLE FAM | SINGLE FAM | 93.90582 | | HUNTINGT | -0.48298 |
| .1 | | 4.952268 | RL-8 | SINGLE-TW | SINGLE FAM | 93.90718 | | GIFFORD D | -0.50483 |
| 0 | | 4.953509 | RS-7 | SINGLE FAM | TWO FAMI | 93.90855 | | HUNTINGT | -0.52668 |
| 0 | | 4.95475 | RS-7 | SINGLE FAM | TWO FAMI | 93.90992 | | HUNTINGT | -0.54853 |
| 8 | | 4.95599 | RS-7 | SINGLE FAM | SINGLE FAM | 93.91128 | | INDIAN LA | -0.57038 |
| 9 | | 4.957231 | RS-7 | SINGLE FAM | SINGLE FAM | 93.91265 | | INDIAN LA | -0.59222 |
| .2 | | 4.958472 | RL-8 | SINGLE-TW | SINGLE FAM | 93.91401 | | GIFFORD D | -0.61407 |
| .0 | | 4.959712 | RS-7 | SINGLE FAM | SINGLE FAM | 93.91538 | | BARNSTAB | -0.63592 |
| 0 | | 4.960953 | RS-7 | SINGLE FAM | SINGLE FAM | 93.91675 | | INDIAN LA | -0.65777 |
| 6 | | 4.962193 | RS-7 | SINGLE FAM | SINGLE FAM | 93.91811 | | EAGLE RD | -0.67962 |
| 4 | | 4.963434 | RL-8 | SINGLE-TW | TWO FAMI | 93.91948 | | GIFFORD D | -0.70147 |
| 4 | | 4.964675 | RS-7 | SINGLE FAM | SINGLE FAM | 93.92084 | | EAGLE RD | -0.72331 |
| 7 | | 4.965915 | RS-7 | SINGLE FAM | TWO FAMI | 93.92221 | | BOYD ST | -0.74516 |
| 7 | | 4.967156 | RS-7 | SINGLE FAM | SINGLE FAM | 93.92358 | | INDIAN LA | -0.76701 |
| 0 | | 4.968396 | RS-7 | SINGLE FAM | TWO FAMI | 93.92494 | | INDIAN LA | -0.78886 |
| 0 | | 4.969637 | RS-7 | SINGLE FAM | SINGLE FAM | 93.92631 | | ALEXANDE | -0.81071 |
| 6 | | 4.970878 | RS-7 | SINGLE FAM | TWO FAMI | 93.92767 | | INDIAN LA | -0.83255 |
| 8 | | 4.972118 | RL-7 | SINGLE-TW | THREE FAM | 93.92904 | | LORING ST | -0.8544 |
| 6 | | 4.973359 | RL-7 | SINGLE-TW | SINGLE FAM | 93.93041 | | TOWER ST | -0.87625 |
| A | | 4.9746 | RS-7 | SINGLE FAM | SINGLE FAM | 93.93177 | | BARNSTAB | -0.8981 |
| A | | 4.97584 | RS-7 | SINGLE FAM | TWO FAMI | 93.93314 | | INDIAN LA | -0.91995 |
| 2 | | 4.977081 | RL-7 | SINGLE-TW | SINGLE FAM | 93.9345 | | HUNTINGT | -0.9418 |
| 1 | | 4.978321 | RL-7 | SINGLE-TW | THREE FAM | 93.93587 | | HUNTINGT | -0.96364 |
| 7 | | 4.979562 | RL-7 | SINGLE-TW | SINGLE FAM | 93.93724 | | TOWER ST | -0.98549 |
| 9 | | 4.980803 | RS-8 | SINGLE FAM | SINGLE FAM | 93.9386 | | PROCTOR S | -1.00734 |
| 9 | | 4.982043 | RL-7 | SINGLE-TW | THREE FAM | 93.93997 | | LORING ST | -1.02919 |
| 3 | | 4.983284 | RL-7 | SINGLE-TW | SINGLE FAM | 93.94134 | | LORING ST | -1.05104 |
| 6 | | 4.984524 | RS-7 | SINGLE FAM | SINGLE FAM | 93.9427 | | EAGLE RD | -1.07289 |
| 8 | | 4.985765 | RS-7 | SINGLE FAM | TWO FAMI | 93.94407 | | PROCTOR S | -1.09473 |
| 0 | | 4.987006 | RL-7 | SINGLE-TW | THREE FAM | 93.94543 | | LORING ST | -1.11658 |
| 4 | | 4.988246 | RL-7 | SINGLE-TW | TWO FAMI | 93.9468 | | BOYD ST | -1.13843 |
| 5 | | 4.989487 | RS-8 | SINGLE FAM | SINGLE FAM | 93.94817 | | EAGLE RD | -1.16028 |
| 4 | | 4.990728 | RL-8 | SINGLE-TW | SINGLE FAM | 93.94953 | | LORING ST | -1.18213 |
| A | | 4.991968 | RS-7 | SINGLE FAM | SINGLE FAM | 93.9509 | | INDIAN LA | -1.20397 |

| | | | | | | | | | |
|---|--|----------|--------|------------|------------|----------|---|------------|----------|
| 4 | | 4.993209 | RS-7 | SINGLE FAM | SINGLE FAM | 93.95226 | | EAGLE RD | -1.22582 |
| 5 | | 4.994449 | RL-7 | SINGLE-TW | SINGLE FAM | 93.95363 | | LORING ST | -1.24767 |
| 3 | | 4.99569 | RL-7 | SINGLE-TW | SINGLE FAM | 93.955 | | BOYD ST | -1.26952 |
| 9 | | 4.996931 | RS-8 | SINGLE FAM | DEVELOPA | 93.95636 | | INDIAN LA | -1.29137 |
| 7 | | 4.998171 | RL-8 | SINGLE-TW | SINGLE FAM | 93.95773 | | PROCTOR S | -1.31322 |
| 2 | | 4.999412 | MG-2.1 | GENERAL M | INDUSTRIA | 93.95909 | | GOLD STAR | -1.33506 |
| C | | 5.000652 | RL-7 | SINGLE-TW | SINGLE FAM | 93.96046 | | HASTINGS | -1.35691 |
| B | | 5.001893 | RL-7 | SINGLE-TW | SINGLE FAM | 93.96183 | | PROCTOR S | -1.37876 |
| A | | 5.003134 | RG-5 | GENERAL R | TWO FAMI | 93.96319 | | SHERBURN | -1.40061 |
| 3 | | 5.004374 | RG-5 | GENERAL R | TWO FAMI | 93.96456 | | STOWELL A | -1.42246 |
| 3 | | 5.005615 | RG-5 | GENERAL R | TWO FAMI | 93.96592 | | STOWELL A | -1.4443 |
| A | | 5.006856 | RG-5 | GENERAL R | SINGLE FAM | 93.96729 | | STOWELL A | -1.46615 |
| 1 | | 5.008096 | RL-7 | SINGLE-TW | TWO FAMI | 93.96866 | | BOYD ST | -1.488 |
| 1 | | 5.009337 | RL-7 | SINGLE-TW | TWO FAMI | 93.97002 | | BOYD ST | -1.50985 |
| 2 | | 5.010577 | RL-7 | SINGLE-TW | TWO FAMI | 93.97139 | | TOWER ST | -1.5317 |
| 3 | | 5.011818 | RG-5 | GENERAL R | TWO FAMI | 93.97275 | | SHERBURN | -1.55355 |
| B | | 5.013059 | RG-5 | GENERAL R | SINGLE FAM | 93.97412 | A | STOWELL A | -1.57539 |
| 3 | | 5.014299 | RL-8 | SINGLE-TW | THREE FAM | 93.97549 | | BOYD ST | -1.59724 |
| A | | 5.01554 | RG-5 | GENERAL R | SINGLE FAM | 93.97685 | B | STOWELL A | -1.61909 |
| 0 | | 5.01678 | RG-5 | GENERAL R | SINGLE FAM | 93.97822 | | STOWELL A | -1.64094 |
| 1 | | 5.018021 | RG-5 | GENERAL R | ACCESSOR | 93.97959 | | STOWELL A | -1.66279 |
| 4 | | 5.019262 | RG-5 | GENERAL R | 5 TO 8 UNI | 93.98095 | | STOWELL A | -1.68464 |
| A | | 5.020502 | RL-8 | SINGLE-TW | UNDEVELO | 93.98232 | | GIFFORD D | -1.70648 |
| 4 | | 5.021743 | RS-8 | SINGLE FAM | UNDEVELO | 93.98368 | | JUDSON RD | -1.72833 |
| A | | 5.022984 | MG-2.1 | GENERAL M | INDUSTRIA | 93.98505 | R | MILLBROO | -1.75018 |
| A | | 5.024224 | RS-7 | SINGLE FAM | SINGLE FAM | 93.98642 | | BARNSTAB | -1.77203 |
| A | | 5.025465 | RS-7 | SINGLE FAM | SINGLE FAM | 93.98778 | | GOUCHER | -1.79388 |
| 3 | | 5.026705 | RS-7 | SINGLE FAM | SINGLE FAM | 93.98915 | | COLBY AVE | -1.81572 |
| 4 | | 5.027946 | RS-7 | SINGLE FAM | SINGLE FAM | 93.99051 | | COLBY AVE | -1.83757 |
| 7 | | 5.029187 | RS-7 | SINGLE FAM | SINGLE FAM | 93.99188 | | TRINITY AV | -1.85942 |
| 6 | | 5.030427 | RG-5 | GENERAL R | TWO FAMI | 93.99325 | | MILTON ST | -1.88127 |
| 7 | | 5.031668 | RG-5 | GENERAL R | 4 TO 8 UNI | 93.99461 | | EDGEWOR | -1.90312 |
| 7 | | 5.032908 | RG-5 | GENERAL R | 4 TO 8 UNI | 93.99598 | | EDGEWOR | -1.92497 |
| 7 | | 5.034149 | RG-5 | GENERAL R | TWO FAMI | 93.99734 | | DRYDEN ST | -1.94681 |

| | | | | | | | | | |
|----|-------|----------|--------|-----------|------------|----------|---|------------|----------|
| 2 | | 5.03539 | RG-5 | GENERAL R | SINGLE FAM | 93.99871 | B | MILTON ST | -1.96866 |
| A | | 5.03663 | RG-5 | GENERAL R | SINGLE FAM | 94.00008 | A | MILTON ST | -1.99051 |
| 4 | | 5.037871 | RG-5 | GENERAL R | SINGLE FAM | 94.00144 | A | MILTON ST | -2.01236 |
| 1 | | 5.039112 | RG-5 | GENERAL R | SINGLE FAM | 94.00281 | A | WHITTIER S | -2.03421 |
| 3 | | 5.040352 | RG-5 | GENERAL R | SINGLE FAM | 94.00417 | | BYRON ST | -2.05605 |
| 3 | | 5.041593 | RG-5 | GENERAL R | SINGLE FAM | 94.00554 | | WHITTIER S | -2.0779 |
| 1 | | 5.042833 | RG-5 | GENERAL R | TWO FAMI | 94.00691 | | DRYDEN ST | -2.09975 |
| 7 | | 5.044074 | RG-5 | GENERAL R | SINGLE FAM | 94.00827 | | EDGEWOR | -2.1216 |
| 5 | | 5.045315 | RG-5 | GENERAL R | TWO FAMI | 94.00964 | | HEMANS S | -2.14345 |
| 4 | | 5.046555 | RG-5 | GENERAL R | THREE FAM | 94.011 | H | WHITTIER S | -2.1653 |
| B | | 5.047796 | RG-5 | GENERAL R | SINGLE FAM | 94.01237 | B | MILTON ST | -2.18714 |
| R | 02124 | 5.049036 | RG-5 | GENERAL R | CONDOMII | 94.01374 | | MILTON ST | -2.20899 |
| R | 02124 | 5.050277 | RG-5 | GENERAL R | CONDOMII | 94.0151 | | MILTON ST | -2.23084 |
| C | | 5.051518 | RG-5 | GENERAL R | SINGLE FAM | 94.01647 | C | MILTON ST | -2.25269 |
| 3 | | 5.052758 | RG-5 | GENERAL R | SINGLE FAM | 94.01784 | | DRYDEN ST | -2.27454 |
| 2 | | 5.053999 | RG-5 | GENERAL R | SINGLE FAM | 94.0192 | | HEMANS S | -2.29638 |
| 5 | | 5.05524 | RG-5 | GENERAL R | SINGLE FAM | 94.02057 | | WHITTIER S | -2.31823 |
| 3 | | 5.05648 | RG-5 | GENERAL R | THREE FAM | 94.02193 | | HEMANS S | -2.34008 |
| 6 | | 5.057721 | RG-5 | GENERAL R | SINGLE FAM | 94.0233 | | EDGEWOR | -2.36193 |
| A | | 5.058961 | RG-5 | GENERAL R | SINGLE FAM | 94.02467 | B | MILTON ST | -2.38378 |
| 9 | | 5.060202 | RG-5 | GENERAL R | SINGLE FAM | 94.02603 | | HEMANS S | -2.40563 |
| A | | 5.061443 | RG-5 | GENERAL R | SINGLE FAM | 94.0274 | A | MILTON ST | -2.42747 |
| 5 | | 5.062683 | RG-5 | GENERAL R | SINGLE FAM | 94.02876 | | BYRON ST | -2.44932 |
| 5 | | 5.063924 | RG-5 | GENERAL R | TWO FAMI | 94.03013 | | WHITTIER S | -2.47117 |
| 8 | | 5.065164 | RG-5 | GENERAL R | SINGLE FAM | 94.0315 | | WHITTIER S | -2.49302 |
| 2 | | 5.066405 | RG-5 | GENERAL R | SINGLE FAM | 94.03286 | | DALY ST | -2.51487 |
| A | | 5.067646 | RG-5 | GENERAL R | SINGLE FAM | 94.03423 | B | MILTON ST | -2.53672 |
| 2 | | 5.068886 | RG-5 | GENERAL R | SINGLE FAM | 94.03559 | | DRYDEN ST | -2.55856 |
| 3 | | 5.070127 | RG-5 | GENERAL R | SINGLE FAM | 94.03696 | | PRIOULX ST | -2.58041 |
| 4 | | 5.071368 | RG-5 | GENERAL R | SINGLE FAM | 94.03833 | | PRIOULX ST | -2.60226 |
| 4 | | 5.072608 | MG-2.1 | GENERAL N | 5 TO 8 UNI | 94.03969 | | MILTON ST | -2.62411 |
| 0 | | 5.073849 | RG-5 | GENERAL R | SINGLE FAM | 94.04106 | | PRIOULX ST | -2.64596 |
| 10 | | 5.075089 | RG-5 | GENERAL R | SINGLE FAM | 94.04242 | | WHITTIER S | -2.6678 |
| 8 | | 5.07633 | RG-5 | GENERAL R | SINGLE FAM | 94.04379 | | DRYDEN ST | -2.68965 |

| | | | | | | | | | |
|---|--|----------|--------|------------|------------|----------|--|------------|----------|
| 7 | | 5.077571 | RG-5 | GENERAL R | DEVELOPA | 94.04516 | | DALY ST | -2.7115 |
| A | | 5.078811 | RG-5 | GENERAL R | THREE FAM | 94.04652 | | WHITTIER S | -2.73335 |
| 9 | | 5.080052 | RG-5 | GENERAL R | DEVELOPA | 94.04789 | | HEMANS S | -2.7552 |
| 4 | | 5.081292 | RG-5 | GENERAL R | THREE FAM | 94.04925 | | RODNEY ST | -2.77705 |
| 2 | | 5.082533 | RG-5 | GENERAL R | POTENTIAL | 94.05062 | | VELANDER | -2.79889 |
| 9 | | 5.083774 | RS-7 | SINGLE FAM | SINGLE FAM | 94.05199 | | UNCATENA | -2.82074 |
| 1 | | 5.085014 | RS-7 | SINGLE FAM | SINGLE FAM | 94.05335 | | HOUSATOM | -2.84259 |
| 4 | | 5.086255 | BG-3.0 | GENERAL B | OFFICE BUI | 94.05472 | | GROVE ST | -2.86444 |
| 4 | | 5.087496 | BG-3.0 | GENERAL B | OFFICE BUI | 94.05609 | | GROVE ST | -2.88629 |
| 3 | | 5.088736 | RL-8 | SINGLE-TW | THREE FAM | 94.05745 | | TOPSFIELD | -2.90813 |
| A | | 5.089977 | BG-3.0 | GENERAL B | SERVICE GA | 94.05882 | | GROVE ST | -2.92998 |
| 0 | | 5.091217 | BG-3.0 | GENERAL B | MEDICAL C | 94.06018 | | GROVE ST | -2.95183 |
| 1 | | 5.092458 | BG-3.0 | GENERAL B | THREE FAM | 94.06155 | | GROVE ST | -2.97368 |
| 2 | | 5.093699 | RS-7 | SINGLE FAM | TWO FAMI | 94.06292 | | GROVE ST | -2.99553 |
| 2 | | 5.094939 | RS-7 | SINGLE FAM | TWO FAMI | 94.06428 | | GROVE ST | -3.01738 |
| 4 | | 5.09618 | MG-2.1 | GENERAL N | ELECTRIC S | 94.06565 | | MILLBROO | -3.03922 |
| | | 5.09742 | RS-8 | SINGLE FAM | THREE FAM | 94.06701 | | GROVE ST | -3.06107 |
| | | 5.098661 | BG-3.1 | GENERAL B | RESTAURAI | 94.06838 | | GROVE ST | -3.08292 |
| A | | 5.099902 | RS-8 | SINGLE FAM | SINGLE FAM | 94.06975 | | JUDSON RD | -3.10477 |
| | | 5.101142 | RL-8 | SINGLE-TW | SINGLE FAM | 94.07111 | | ASPINWAL | -3.12662 |
| | | 5.102383 | BG-3.1 | GENERAL B | BANK BUIL | 94.07248 | | GOLD STAR | -3.14847 |
| A | | 5.103624 | RL-7 | SINGLE-TW | SINGLE FAM | 94.07384 | | CLARENCE | -3.17031 |
| 1 | | 5.104864 | RL-7 | SINGLE-TW | SINGLE FAM | 94.07521 | | WINNECOM | -3.19216 |
| 4 | | 5.106105 | RL-7 | SINGLE-TW | TWO FAMI | 94.07658 | | WINNECOM | -3.21401 |
| 4 | | 5.107345 | RL-7 | SINGLE-TW | TWO FAMI | 94.07794 | | WINNECOM | -3.23586 |
| 8 | | 5.108586 | RL-7 | SINGLE-TW | SINGLE FAM | 94.07931 | | WINNECOM | -3.25771 |
| 2 | | 5.109827 | RL-7 | SINGLE-TW | SINGLE FAM | 94.08067 | | MOHICAN | -3.27955 |
| 5 | | 5.111067 | RL-7 | SINGLE-TW | SINGLE FAM | 94.08204 | | WINNECOM | -3.3014 |
| 1 | | 5.112308 | RL-7 | SINGLE-TW | SINGLE FAM | 94.08341 | | WINNECOM | -3.32325 |
| 3 | | 5.113548 | RL-7 | SINGLE-TW | SINGLE FAM | 94.08477 | | DOMINION | -3.3451 |
| A | | 5.114789 | RL-7 | SINGLE-TW | SINGLE FAM | 94.08614 | | CADORNA | -3.36695 |
| 1 | | 5.11603 | RL-7 | SINGLE-TW | TWO FAMI | 94.0875 | | DOMINION | -3.3888 |
| 8 | | 5.11727 | RL-7 | SINGLE-TW | TWO FAMI | 94.08887 | | DOMINION | -3.41064 |
| A | | 5.118511 | RL-7 | SINGLE-TW | SINGLE FAM | 94.09024 | | PLANTATIO | -3.43249 |

| | | | | | | | | | |
|---|-------|----------|------|------------|------------|----------|---|------------|----------|
| 7 | | 5.119752 | RL-7 | SINGLE-TW | SINGLE FAM | 94.0916 | | DOMINION | -3.45434 |
| B | | 5.120992 | RL-7 | SINGLE-TW | SINGLE FAM | 94.09297 | | DOMINION | -3.47619 |
| A | | 5.122233 | RL-7 | SINGLE-TW | SINGLE FAM | 94.09434 | | WINNECOM | -3.49804 |
| 7 | | 5.123473 | RL-7 | SINGLE-TW | SINGLE FAM | 94.0957 | | WINNECOM | -3.51988 |
| 6 | | 5.124714 | RL-7 | SINGLE-TW | SINGLE FAM | 94.09707 | | DOMINION | -3.54173 |
| A | | 5.125955 | RL-7 | SINGLE-TW | SINGLE FAM | 94.09843 | | DOMINION | -3.56358 |
| B | | 5.127195 | RL-7 | SINGLE-TW | SINGLE FAM | 94.0998 | | WINNECOM | -3.58543 |
| A | | 5.128436 | RL-7 | SINGLE-TW | SINGLE FAM | 94.10117 | | WINNECOM | -3.60728 |
| 2 | | 5.129676 | RL-7 | SINGLE-TW | SINGLE FAM | 94.10253 | | LAKE AVE N | -3.62913 |
| 5 | | 5.130917 | RL-7 | SINGLE-TW | TWO FAMI | 94.1039 | | DOMINION | -3.65097 |
| 5 | | 5.132158 | RL-7 | SINGLE-TW | TWO FAMI | 94.10526 | | DOMINION | -3.67282 |
| 0 | | 5.133398 | RL-7 | SINGLE-TW | SINGLE FAM | 94.10663 | | WINNECOM | -3.69467 |
| 1 | | 5.134639 | RL-7 | SINGLE-TW | SINGLE FAM | 94.108 | | WINNECOM | -3.71652 |
| 9 | | 5.13588 | RL-7 | SINGLE-TW | ACCESSOR | 94.10936 | | DOMINION | -3.73837 |
| 6 | | 5.13712 | RL-7 | SINGLE-TW | SINGLE FAM | 94.11073 | | WINNECOM | -3.76022 |
| 4 | | 5.138361 | RL-7 | SINGLE-TW | SINGLE FAM | 94.11209 | | ANSONIA R | -3.78206 |
| 8 | | 5.139601 | RL-7 | SINGLE-TW | EXEMPT CH | 94.11346 | | PLANTATIO | -3.80391 |
| 2 | | 5.140842 | RL-7 | SINGLE-TW | SINGLE FAM | 94.11483 | | BELCOURT | -3.82576 |
| A | | 5.142083 | RL-7 | SINGLE-TW | SINGLE FAM | 94.11619 | | BELCOURT | -3.84761 |
| 3 | | 5.143323 | RL-7 | SINGLE-TW | SINGLE FAM | 94.11756 | | LAKE AVE N | -3.86946 |
| B | | 5.144564 | RL-7 | SINGLE-TW | SINGLE FAM | 94.11892 | | BELCOURT | -3.8913 |
| 6 | | 5.145804 | RL-7 | SINGLE-TW | SINGLE FAM | 94.12029 | | PLANTATIO | -3.91315 |
| 5 | | 5.147045 | RL-7 | SINGLE-TW | SINGLE FAM | 94.12166 | | MOHICAN | -3.935 |
| A | 02060 | 5.148286 | RL-7 | SINGLE-TW | CONDOMII | 94.12302 | A | ANSONIA R | -3.95685 |
| A | 02060 | 5.149526 | RL-7 | SINGLE-TW | CONDOMII | 94.12439 | A | ANSONIA R | -3.9787 |
| 0 | | 5.150767 | RL-7 | SINGLE-TW | SINGLE FAM | 94.12575 | | DOMINION | -4.00055 |
| B | | 5.152008 | RL-7 | SINGLE-TW | SINGLE FAM | 94.12712 | | PLANTATIO | -4.02239 |
| 3 | | 5.153248 | RL-7 | SINGLE-TW | SINGLE FAM | 94.12849 | | CHEQUESS | -4.04424 |
| A | | 5.154489 | RL-7 | SINGLE-TW | SINGLE FAM | 94.12985 | | PLANTATIO | -4.06609 |
| B | | 5.155729 | RL-7 | SINGLE-TW | SINGLE FAM | 94.13122 | | CHEQUESS | -4.08794 |
| 9 | | 5.15697 | RL-7 | SINGLE-TW | SINGLE FAM | 94.13259 | | CHEQUESS | -4.10979 |
| 4 | | 5.158211 | RS-7 | SINGLE FAM | SINGLE FAM | 94.13395 | | BRYN MAV | -4.13163 |
| A | | 5.159451 | RS-7 | SINGLE FAM | SINGLE FAM | 94.13532 | | GOUCHER | -4.15348 |
| A | | 5.160692 | RS-7 | SINGLE FAM | SINGLE FAM | 94.13668 | | GOUCHER | -4.17533 |

| | | | | | | | | | |
|----|-------|----------|--------|------------|------------|----------|-----|------------|----------|
| 1 | | 5.161932 | RS-7 | SINGLE FAM | SINGLE FAM | 94.13805 | | BRYN MAV | -4.19718 |
| 7 | | 5.163173 | RS-7 | SINGLE FAM | SINGLE FAM | 94.13942 | | TRINITY AV | -4.21903 |
| A | | 5.164414 | RS-7 | SINGLE FAM | SINGLE FAM | 94.14078 | | GOUCHER | -4.24088 |
| 1 | | 5.165654 | RS-7 | SINGLE FAM | SINGLE FAM | 94.14215 | | COLBY AVE | -4.26272 |
| A | | 5.166895 | RS-7 | SINGLE FAM | SINGLE FAM | 94.14351 | | GOUCHER | -4.28457 |
| 8 | | 5.168136 | RS-7 | SINGLE FAM | SINGLE FAM | 94.14488 | | BRYN MAV | -4.30642 |
| 2 | | 5.169376 | RL-7 | SINGLE-TW | POTENTIAL | 94.14625 | | DOMINION | -4.32827 |
| 7 | | 5.170617 | RL-7 | SINGLE-TW | DEVELOPA | 94.14761 | | CHEQUESS | -4.35012 |
| 2 | | 5.171857 | RL-7 | SINGLE-TW | POTENTIAL | 94.14898 | | DOMINION | -4.37196 |
| 8 | | 5.173098 | RL-7 | SINGLE-TW | SINGLE FAM | 94.15034 | | DOMINION | -4.39381 |
| 5 | | 5.174339 | RG-5 | GENERAL R | SINGLE FAM | 94.15171 | | RODNEY ST | -4.41566 |
| 3 | | 5.175579 | RG-5 | GENERAL R | THREE FAM | 94.15308 | | VELANDER | -4.43751 |
| 7 | | 5.17682 | RG-5 | GENERAL R | SINGLE FAM | 94.15444 | | VELANDER | -4.45936 |
| 1 | | 5.17806 | RG-5 | GENERAL R | TWO FAMI | 94.15581 | | RODNEY ST | -4.48121 |
| 3 | | 5.179301 | RG-5 | GENERAL R | 5 TO 8 UNI | 94.15717 | | RODNEY ST | -4.50305 |
| 8 | | 5.180542 | RG-5 | GENERAL R | SINGLE FAM | 94.15854 | | VELANDER | -4.5249 |
| 11 | 02257 | 5.181782 | RG-5 | GENERAL R | CONDOMIN | 94.15991 | 1/2 | RODNEY ST | -4.54675 |
| 11 | 02257 | 5.183023 | RG-5 | GENERAL R | CONDOMIN | 94.16127 | 1/2 | RODNEY ST | -4.5686 |
| 0 | | 5.184264 | RG-5 | GENERAL R | SINGLE FAM | 94.16264 | | VELANDER | -4.59045 |
| A | | 5.185504 | RG-5 | GENERAL R | 4 TO 8 UNI | 94.164 | | RODNEY ST | -4.6123 |
| A | | 5.186745 | RG-5 | GENERAL R | 4 TO 8 UNI | 94.16537 | | RODNEY ST | -4.63414 |
| 2 | | 5.187985 | RG-5 | GENERAL R | THREE FAM | 94.16674 | | RODNEY ST | -4.65599 |
| 1 | | 5.189226 | RG-5 | GENERAL R | ACCESSOR | 94.1681 | | VELANDER | -4.67784 |
| 1 | | 5.190467 | RG-5 | GENERAL R | ACCESSOR | 94.16947 | | VELANDER | -4.69969 |
| 1 | | 5.191707 | RG-5 | GENERAL R | ACCESSOR | 94.17084 | | VELANDER | -4.72154 |
| 1 | | 5.192948 | RG-5 | GENERAL R | ACCESSOR | 94.1722 | | VELANDER | -4.74338 |
| 3 | | 5.194188 | RG-5 | GENERAL R | DEVELOPA | 94.17357 | | RODNEY ST | -4.76523 |
| 5 | | 5.195429 | RG-5 | GENERAL R | DEVELOPA | 94.17493 | | VELANDER | -4.78708 |
| 5 | | 5.19667 | RG-5 | GENERAL R | DEVELOPA | 94.1763 | | RODNEY ST | -4.80893 |
| 2 | | 5.19791 | RS-8 | SINGLE FAM | SINGLE FAM | 94.17767 | | CALUMET A | -4.83078 |
| 8 | | 5.199151 | RL-7 | SINGLE-TW | SINGLE FAM | 94.17903 | | GIFFORD D | -4.85263 |
| 5 | | 5.200392 | RL-7 | SINGLE-TW | SINGLE FAM | 94.1804 | | ROSITA RD | -4.87447 |
| 1 | | 5.201632 | RL-7 | SINGLE-TW | SINGLE FAM | 94.18176 | | ELLESTUEN | -4.89632 |
| 1 | | 5.202873 | BG-3.1 | GENERAL B | AUTOMOT | 94.18313 | | GROVE ST | -4.91817 |

| | | | | | | | | | |
|----|-------|----------|--------|------------|------------|----------|---|-----------|----------|
| 5 | | 5.204113 | RS-8 | SINGLE FAM | SINGLE FAM | 94.1845 | | INDIAN LA | -4.94002 |
| 9 | | 5.205354 | RL-8 | SINGLE-TW | SINGLE FAM | 94.18586 | | GIFFORD D | -4.96187 |
| 2 | | 5.206595 | RS-8 | SINGLE FAM | SINGLE FAM | 94.18723 | | BRYN MAV | -4.98371 |
| 7 | | 5.207835 | RG-5 | GENERAL R | THREE FAM | 94.18859 | | HUDSON S | -5.00556 |
| 0 | | 5.209076 | RG-5 | GENERAL R | 5 TO 8 UNI | 94.18996 | | ELM ST | -5.02741 |
| 9 | | 5.210316 | RG-5 | GENERAL R | SINGLE FAM | 94.19133 | | BLOSSOM S | -5.04926 |
| 1 | | 5.211557 | RG-5 | GENERAL R | SINGLE FAM | 94.19269 | | BLOSSOM S | -5.07111 |
| 6 | | 5.212798 | BG-2.0 | GENERAL B | AUTOMOT | 94.19406 | | SHREWSBU | -5.09296 |
| C | | 5.214038 | BG-2.0 | GENERAL B | RETAIL STO | 94.19542 | | SHREWSBU | -5.1148 |
| R | | 5.215279 | BG-2.0 | GENERAL B | TWO FAMI | 94.19679 | | SHREWSBU | -5.13665 |
| R | | 5.21652 | BG-2.0 | GENERAL B | TWO FAMI | 94.19816 | | SHREWSBU | -5.1585 |
| 0 | | 5.21776 | BG-2.0 | GENERAL B | COMMERC | 94.19952 | | SHREWSBU | -5.18035 |
| 2 | | 5.219001 | BG-2.0 | GENERAL B | MEDICAL C | 94.20089 | | SHREWSBU | -5.2022 |
| 7 | | 5.220241 | RG-5 | GENERAL R | TWO FAMI | 94.20226 | | DRYDEN ST | -5.22405 |
| A | | 5.221482 | RG-5 | GENERAL R | SINGLE FAM | 94.20362 | A | MILTON ST | -5.24589 |
| 5 | | 5.222723 | RG-5 | GENERAL R | THREE FAM | 94.20499 | | HEMANS S | -5.26774 |
| 12 | 00490 | 5.223963 | RG-5 | GENERAL R | CONDOMII | 94.20635 | | EDGEWOR | -5.28959 |
| A | | 5.225204 | RG-5 | GENERAL R | SINGLE FAM | 94.20772 | B | MILTON ST | -5.31144 |
| 6 | | 5.226444 | RG-5 | GENERAL R | SINGLE FAM | 94.20909 | | PRIOULX S | -5.33329 |
| A | | 5.227685 | RG-5 | GENERAL R | SINGLE FAM | 94.21045 | C | MILTON ST | -5.35513 |
| 3 | | 5.228926 | RG-5 | GENERAL R | SINGLE FAM | 94.21182 | | BYRON ST | -5.37698 |
| 3 | | 5.230166 | RG-5 | GENERAL R | SINGLE FAM | 94.21318 | | BYRON ST | -5.39883 |
| 3 | | 5.231407 | RG-5 | GENERAL R | SINGLE FAM | 94.21455 | | BYRON ST | -5.42068 |
| 7 | | 5.232648 | RG-5 | GENERAL R | SINGLE FAM | 94.21592 | | PRIOULX S | -5.44253 |
| 0 | | 5.233888 | RG-5 | GENERAL R | DEVELOPA | 94.21728 | | PRIOULX S | -5.46438 |
| 3 | | 5.235129 | RG-5 | GENERAL R | DEVELOPA | 94.21865 | | MILTON ST | -5.48622 |
| 1 | | 5.236369 | RG-5 | GENERAL R | 5 TO 8 UNI | 94.22001 | | DECATUR S | -5.50807 |
| 2 | | 5.23761 | BG-3.1 | GENERAL B | SINGLE FAM | 94.22138 | | MASON ST | -5.52992 |
| 8 | | 5.238851 | IN-H | HOSPITALS | WORC BUS | 94.22275 | | JAQUES AV | -5.55177 |
| 7 | | 5.240091 | IN-H | HOSPITALS | WORC BUS | 94.22411 | | JAQUES AV | -5.57362 |
| 6 | | 5.241332 | BL-1.1 | LIMITED BU | OFFICE BUI | 94.22548 | | GROVE ST | -5.59546 |
| 3 | | 5.242572 | BG-3.0 | GENERAL B | COMMERC | 94.22684 | | TOPSFIELD | -5.61731 |
| 8 | | 5.243813 | BG-3.0 | GENERAL B | RETAIL STO | 94.22821 | | GROVE ST | -5.63916 |
| 3 | | 5.245054 | RS-8 | SINGLE FAM | TWO FAMI | 94.22958 | | INDIAN LA | -5.66101 |

| | | | | | | | | | |
|---|--|----------|--------|---------------------|------------|----------|--|------------|----------|
| 8 | | 5.246294 | RL-7 | SINGLE-TW | TWO FAMI | 94.23094 | | TOWER ST | -5.68286 |
| 3 | | 5.247535 | RL-7 | SINGLE-TW | THREE FAM | 94.23231 | | TOWER ST | -5.70471 |
| 6 | | 5.248776 | RL-7 | SINGLE-TW | SINGLE FAM | 94.23367 | | LORING ST | -5.72655 |
| 1 | | 5.250016 | RL-7 | SINGLE-TW | SINGLE FAM | 94.23504 | | BOYD ST | -5.7484 |
| 1 | | 5.251257 | RG-6 | GENERAL RESIDENTIAL | | 94.23641 | | SHERBURN | -5.77025 |
| 8 | | 5.252497 | RL-7 | SINGLE-TW | THREE FAM | 94.23777 | | TOWER ST | -5.7921 |
| A | | 5.253738 | RL-7 | SINGLE-TW | SINGLE FAM | 94.23914 | | WINNECOM | -5.81395 |
| R | | 5.254979 | RL-7 | SINGLE-TW | SINGLE FAM | 94.24051 | | DOMINION | -5.8358 |
| R | | 5.256219 | RL-7 | SINGLE-TW | SINGLE FAM | 94.24187 | | DOMINION | -5.85764 |
| B | | 5.25746 | RL-7 | SINGLE-TW | SINGLE FAM | 94.24324 | | WINNECOM | -5.87949 |
| 7 | | 5.2587 | RL-7 | SINGLE-TW | TWO FAMI | 94.2446 | | WINNECOM | -5.90134 |
| 0 | | 5.259941 | RL-7 | SINGLE-TW | SINGLE FAM | 94.24597 | | DOMINION | -5.92319 |
| 1 | | 5.261182 | RL-7 | SINGLE-TW | SINGLE FAM | 94.24734 | | BELCOURT | -5.94504 |
| 2 | | 5.262422 | RL-7 | SINGLE-TW | TWO FAMI | 94.2487 | | CHEQUESS | -5.96688 |
| R | | 5.263663 | RL-7 | SINGLE-TW | SINGLE FAM | 94.25007 | | CHEQUESS | -5.98873 |
| L | | 5.264904 | RL-7 | SINGLE-TW | SINGLE FAM | 94.25143 | | CHEQUESS | -6.01058 |
| 6 | | 5.266144 | RS-7 | SINGLE FAM | SINGLE FAM | 94.2528 | | BRYN MAV | -6.03243 |
| A | | 5.267385 | RS-7 | SINGLE FAM | SINGLE FAM | 94.25417 | | GOUCHER | -6.05428 |
| 4 | | 5.268625 | BG-3.0 | GENERAL BUSINESS US | | 94.25553 | | AUSTIN ST | -6.07613 |
| R | | 5.269866 | BG-3.0 | GENERAL B | THREE FAM | 94.2569 | | CHANDLER | -6.09797 |
| R | | 5.271107 | BG-3.0 | GENERAL B | THREE FAM | 94.25826 | | CHANDLER | -6.11982 |
| R | | 5.272347 | BG-3.0 | GENERAL B | THREE FAM | 94.25963 | | CHANDLER | -6.14167 |
| C | | 5.273588 | BG-3.0 | GENERAL B | RETAIL STO | 94.261 | | CHANDLER | -6.16352 |
| 5 | | 5.274828 | BG-3.0 | GENERAL B | COMMERC | 94.26236 | | CHANDLER | -6.18537 |
| 5 | | 5.276069 | BG-3.0 | GENERAL B | COMMERC | 94.26373 | | CHANDLER | -6.20721 |
| 4 | | 5.27731 | RG-5 | GENERAL R | 5 TO 8 UNI | 94.26509 | | HUDSON S | -6.22906 |
| 3 | | 5.27855 | RG-5 | GENERAL R | THREE FAM | 94.26646 | | HUDSON S | -6.25091 |
| 7 | | 5.279791 | RG-5 | GENERAL R | 5 TO 8 UNI | 94.26783 | | RUSSELL ST | -6.27276 |
| 4 | | 5.281032 | RG-5 | GENERAL R | TWO FAMI | 94.26919 | | TOWNSENI | -6.29461 |
| 9 | | 5.282272 | RG-5 | GENERAL R | TWO FAMI | 94.27056 | | TOWNSENI | -6.31646 |
| 9 | | 5.283513 | RG-5 | GENERAL R | THREE FAM | 94.27192 | | TOWNSENI | -6.3383 |
| 5 | | 5.284753 | RG-5 | GENERAL R | THREE FAM | 94.27329 | | TOWNSENI | -6.36015 |
| 8 | | 5.285994 | RG-5 | GENERAL R | THREE FAM | 94.27466 | | TOWNSENI | -6.382 |
| 2 | | 5.287235 | RG-5 | GENERAL R | THREE FAM | 94.27602 | | TOWNSENI | -6.40385 |

| | | | | | | | | | |
|---|-------|----------|--------|-----------|------------|----------|--|---------------|----------|
| 6 | | 5.288475 | RG-5 | GENERAL R | THREE FAM | 94.27739 | | HUDSON ST | -6.4257 |
| 8 | | 5.289716 | RG-5 | GENERAL R | THREE FAM | 94.27876 | | TOWNSEN | -6.44755 |
| 5 | | 5.290956 | RG-5 | GENERAL R | 5 TO 8 UNI | 94.28012 | | TOWNSEN | -6.46939 |
| 6 | | 5.292197 | RG-5 | GENERAL R | THREE FAM | 94.28149 | | TOWNSEN | -6.49124 |
| 1 | | 5.293438 | RG-5 | GENERAL R | THREE FAM | 94.28285 | | TOWNSEN | -6.51309 |
| 6 | | 5.294678 | RG-5 | GENERAL R | THREE FAM | 94.28422 | | HUDSON ST | -6.53494 |
| 4 | | 5.295919 | RG-5 | GENERAL R | 5 TO 8 UNI | 94.28559 | | HUDSON ST | -6.55679 |
| 4 | | 5.29716 | RG-5 | GENERAL R | THREE FAM | 94.28695 | | BLOSSOM S | -6.57863 |
| 4 | | 5.2984 | RG-5 | GENERAL R | THREE FAM | 94.28832 | | BLOSSOM S | -6.60048 |
| 5 | | 5.299641 | RG-5 | GENERAL R | THREE FAM | 94.28968 | | HUDSON ST | -6.62233 |
| 5 | | 5.300881 | RG-5 | GENERAL R | 5 TO 8 UNI | 94.29105 | | BLOSSOM S | -6.64418 |
| 0 | | 5.302122 | RG-5 | GENERAL R | THREE FAM | 94.29242 | | BLOSSOM S | -6.66603 |
| 1 | | 5.303363 | RG-5 | GENERAL R | THREE FAM | 94.29378 | | BLOSSOM S | -6.68788 |
| 8 | | 5.304603 | RG-5 | GENERAL R | APARTMEN | 94.29515 | | ELM ST | -6.70972 |
| 3 | | 5.305844 | RG-5 | GENERAL R | 5 TO 8 UNI | 94.29651 | | ELM ST | -6.73157 |
| 2 | 02010 | 5.307084 | RG-5 | GENERAL R | CONDOMIN | 94.29788 | | ELM ST | -6.75342 |
| 1 | | 5.308325 | RG-5 | GENERAL R | 5 TO 8 UNI | 94.29925 | | ELM ST | |
| C | | 5.309566 | RG-5 | GENERAL R | RETAIL STO | 94.30061 | | BLOSSOM ST | |
| C | | 5.310806 | RG-5 | GENERAL R | RETAIL STO | 94.30198 | | BLOSSOM ST | |
| 9 | | 5.312047 | RG-5 | GENERAL R | 4 TO 8 UNI | 94.30334 | | ELM ST | |
| 2 | | 5.313288 | RG-5 | GENERAL R | 4 TO 8 UNI | 94.30471 | | ELM ST | |
| 6 | | 5.314528 | RG-5 | GENERAL R | THREE FAM | 94.30608 | | BLOSSOM ST | |
| 5 | | 5.315769 | RG-5 | GENERAL R | TWO FAMI | 94.30744 | | BLOSSOM ST | |
| 9 | | 5.317009 | RG-5 | GENERAL R | 4 TO 8 UNI | 94.30881 | | BLOSSOM ST | |
| 9 | | 5.31825 | RG-5 | GENERAL R | 4 TO 8 UNI | 94.31017 | | BLOSSOM ST | |
| A | | 5.319491 | RG-5 | GENERAL R | THREE FAM | 94.31154 | | BLOSSOM ST | |
| 9 | | 5.320731 | RG-5 | GENERAL R | THREE FAM | 94.31291 | | BLOSSOM ST | |
| 7 | | 5.321972 | RG-5 | GENERAL R | THREE FAM | 94.31427 | | BLOSSOM ST | |
| A | | 5.323212 | RG-5 | GENERAL R | THREE FAM | 94.31564 | | ELM ST | |
| 4 | | 5.324453 | RG-5 | GENERAL R | THREE FAM | 94.31701 | | ELM ST | |
| 2 | | 5.325694 | RG-5 | GENERAL R | THREE FAM | 94.31837 | | BLOSSOM ST | |
| 2 | | 5.326934 | RG-5 | GENERAL R | THREE FAM | 94.31974 | | BLOSSOM ST | |
| 9 | | 5.328175 | RG-5 | GENERAL R | THREE FAM | 94.3211 | | RUSSELL ST | |
| 3 | | 5.329416 | BG-2.1 | GENERAL B | AUTOMOT | 94.32247 | | SHREWSBURY ST | |

| | | | | | | | |
|---|-------|----------|--------|---------------------|------------|----------|----------------------|
| C | | 5.330656 | RG-5 | GENERAL RESIDENTIAL | 94.32384 | | GREAT BROOK VALLEY A |
| C | | 5.331897 | RG-5 | GENERAL RESIDENTIAL | 94.3252 | | GREAT BROOK VALLEY A |
| C | | 5.333137 | RG-5 | GENERAL RESIDENTIAL | 94.32657 | | GREAT BROOK VALLEY A |
| C | | 5.334378 | RG-5 | GENERAL RESIDENTIAL | 94.32793 | | GREAT BROOK VALLEY A |
| C | | 5.335619 | RG-5 | GENERAL RESIDENTIAL | 94.3293 | | GREAT BROOK VALLEY A |
| C | | 5.336859 | RG-5 | GENERAL RESIDENTIAL | 94.33067 | | GREAT BROOK VALLEY A |
| C | | 5.3381 | RG-5 | GENERAL RESIDENTIAL | 94.33203 | | GREAT BROOK VALLEY A |
| C | | 5.33934 | RG-5 | GENERAL RESIDENTIAL | 94.3334 | | GREAT BROOK VALLEY A |
| C | | 5.340581 | RG-5 | GENERAL RESIDENTIAL | 94.33476 | | GREAT BROOK VALLEY A |
| G | | 5.341822 | RG-5 | GENERAL RESIDENTIAL | 94.33613 | | GREAT BROOK VALLEY A |
| G | | 5.343062 | RG-5 | GENERAL RESIDENTIAL | 94.3375 | | GREAT BROOK VALLEY A |
| G | | 5.344303 | RG-5 | GENERAL RESIDENTIAL | 94.33886 | | GREAT BROOK VALLEY A |
| G | | 5.345543 | RG-5 | GENERAL RESIDENTIAL | 94.34023 | | GREAT BROOK VALLEY A |
| 6 | | 5.346784 | RG-5 | GENERAL R | TWO FAMI | 94.34159 | MILTON ST |
| 2 | 03027 | 5.348025 | MG-2.1 | GENERAL N | COMMERC | 94.34296 | MILTON ST 046-2 |
| 5 | | 5.349265 | RG-5 | GENERAL R | TWO FAMI | 94.34433 | DRYDEN ST |
| B | | 5.350506 | RG-5 | GENERAL R | SINGLE FAN | 94.34569 | HEMANS ST |
| 3 | | 5.351747 | RG-5 | GENERAL R | SINGLE FAN | 94.34706 | HEMANS ST |
| 9 | | 5.352987 | RG-5 | GENERAL R | DEVELOPA | 94.34842 | HEMANS ST |
| 6 | | 5.354228 | RG-5 | GENERAL R | APARTMEN | 94.34979 | HEMANS ST |
| 3 | | 5.355468 | MG-2.0 | GENERAL N | TWO FAMI | 94.35116 | MILTON ST |
| 2 | | 5.356709 | MG-2.0 | GENERAL N | TWO FAMI | 94.35252 | MILTON ST |
| B | | 5.35795 | RG-5 | GENERAL R | SINGLE FAN | 94.35389 | B MILTON ST |
| A | | 5.35919 | RG-5 | GENERAL R | SINGLE FAN | 94.35526 | A MILTON ST |
| 4 | | 5.360431 | RG-5 | GENERAL R | 5 TO 8 UNI | 94.35662 | HOLLYWOOD ST |
| 9 | | 5.361671 | RG-5 | GENERAL R | SINGLE FAN | 94.35799 | DECATUR ST |
| A | | 5.362912 | RG-5 | GENERAL R | THREE FAN | 94.35935 | KINGSBURY ST |
| C | | 5.364153 | RG-5 | GENERAL R | RETAIL STO | 94.36072 | WOODLAND ST |
| C | | 5.365393 | RG-5 | GENERAL R | RETAIL STO | 94.36209 | WOODLAND ST |
| C | | 5.366634 | RG-5 | GENERAL R | RETAIL STO | 94.36345 | WOODLAND ST |
| C | | 5.367875 | RG-5 | GENERAL R | RETAIL STO | 94.36482 | WOODLAND ST |
| 9 | | 5.369115 | RG-5 | GENERAL R | TWO FAMI | 94.36618 | WOODLAND ST |
| 8 | | 5.370356 | RG-5 | GENERAL R | 5 TO 8 UNI | 94.36755 | HOLLYWOOD ST |
| 0 | | 5.371596 | RG-5 | GENERAL R | COMMERC | 94.36892 | KINGSBURY ST |

| | | | | | | | | | |
|---|--|----------|------|--------------------|------------|----------|---|--------------|--|
| 6 | | 5.372837 | RG-5 | GENERAL R | SINGLE FAM | 94.37028 | | BLUFF ST | |
| 2 | | 5.374078 | RG-5 | GENERAL R | THREE FAM | 94.37165 | | WOODLAND ST | |
| 0 | | 5.375318 | RG-5 | GENERAL R | THREE FAM | 94.37301 | | KINGSBURY ST | |
| 1 | | 5.376559 | RG-5 | GENERAL R | THREE FAM | 94.37438 | | BANCROFT ST | |
| 7 | | 5.377799 | RG-5 | GENERAL R | TWO FAMI | 94.37575 | | HOLLYWOOD ST | |
| 5 | | 5.37904 | RG-5 | GENERAL R | SINGLE FAM | 94.37711 | | HOLLYWOOD ST | |
| A | | 5.380281 | RG-5 | GENERAL R | THREE FAM | 94.37848 | | BLUFF ST | |
| 6 | | 5.381521 | RG-5 | GENERAL R | 5 TO 8 UNI | 94.37984 | | BANCROFT ST | |
| 6 | | 5.382762 | RG-5 | GENERAL R | THREE FAM | 94.38121 | | HOLLYWOOD ST | |
| 4 | | 5.384003 | RG-5 | GENERAL R | THREE FAM | 94.38258 | | BANCROFT ST | |
| 1 | | 5.385243 | RG-5 | GENERAL R | 5 TO 8 UNI | 94.38394 | | WOODLAND ST | |
| B | | 5.386484 | RG-5 | GENERAL R | THREE FAM | 94.38531 | | WOODLAND ST | |
| 1 | | 5.387724 | RG-5 | GENERAL R | THREE FAM | 94.38667 | | HOLLYWOOD ST | |
| R | | 5.388965 | RG-5 | GENERAL R | SINGLE FAM | 94.38804 | | WOODLAND ST | |
| 7 | | 5.390206 | RG-5 | GENERAL R | THREE FAM | 94.38941 | | WOODLAND ST | |
| 3 | | 5.391446 | RG-5 | GENERAL R | THREE FAM | 94.39077 | | WOODLAND ST | |
| B | | 5.392687 | RG-5 | GENERAL R | SINGLE FAM | 94.39214 | B | KINGSBURY ST | |
| A | | 5.393927 | RG-5 | GENERAL R | SINGLE FAM | 94.39351 | A | KINGSBURY ST | |
| 0 | | 5.395168 | RG-5 | GENERAL R | THREE FAM | 94.39487 | | WOODLAND ST | |
| 8 | | 5.396409 | RG-5 | GENERAL R | THREE FAM | 94.39624 | | BLUFF ST | |
| 6 | | 5.397649 | RG-5 | GENERAL R | THREE FAM | 94.3976 | | KINGSBURY ST | |
| 9 | | 5.39889 | RG-5 | GENERAL R | THREE FAM | 94.39897 | | KINGSBURY ST | |
| 2 | | 5.400131 | RG-5 | GENERAL R | 5 TO 8 UNI | 94.40034 | | BLUFF ST | |
| 1 | | 5.401371 | RG-5 | GENERAL R | THREE FAM | 94.4017 | | PEMBERTON ST | |
| 1 | | 5.402612 | RG-5 | GENERAL R | THREE FAM | 94.40307 | | PEMBERTON ST | |
| 6 | | 5.403852 | IN-H | HOSPITALS AND MEDI | | 94.40443 | | QUEEN ST | |
| 6 | | 5.405093 | IN-H | HOSPITALS AND MEDI | | 94.4058 | | QUEEN ST | |
| 6 | | 5.406334 | IN-H | HOSPITALS AND MEDI | | 94.40717 | | QUEEN ST | |
| 5 | | 5.407574 | IN-H | HOSPITALS | THREE FAM | 94.40853 | | JAQUES AVE | |
| 8 | | 5.408815 | RG-5 | GENERAL R | THREE FAM | 94.4099 | | BANCROFT ST | |
| 3 | | 5.410055 | RG-5 | GENERAL R | TWO FAMI | 94.41126 | | BLUFF ST | |
| 2 | | 5.411296 | RG-5 | GENERAL R | THREE FAM | 94.41263 | | BLUFF ST | |
| 1 | | 5.412537 | RG-5 | GENERAL R | THREE FAM | 94.414 | | BLUFF ST | |
| 2 | | 5.413777 | RG-5 | GENERAL R | 5 TO 8 UNI | 94.41536 | | BANCROFT ST | |

| | | | | | | | | | |
|---|--|----------|--------|------------|-------------|----------|--|------------------|--|
| 5 | | 5.415018 | RG-5 | GENERAL R | SINGLE FAM | 94.41673 | | BLUFF ST | |
| 4 | | 5.416259 | RG-5 | GENERAL R | THREE FAM | 94.41809 | | PEMBERTON ST | |
| 9 | | 5.417499 | RG-5 | GENERAL R | THREE FAM | 94.41946 | | DECATUR ST | |
| A | | 5.41874 | MG-1.1 | GENERAL N | INDUSTRIA | 94.42083 | | MASON ST | |
| 7 | | 5.41998 | RG-5 | GENERAL R | THREE FAM | 94.42219 | | BANCROFT ST | |
| 8 | | 5.421221 | RG-5 | GENERAL R | THREE FAM | 94.42356 | | HOLLYWOOD ST | |
| 2 | | 5.422462 | RG-5 | GENERAL R | TWO FAMI | 94.42492 | | BLUFF ST | |
| 6 | | 5.423702 | RG-5 | GENERAL R | THREE FAM | 94.42629 | | BANCROFT ST | |
| 4 | | 5.424943 | ML-2.1 | LIMITED M | COMMERC | 94.42766 | | CHANDLER ST | |
| 1 | | 5.426183 | RG-6 | GENERAL R | THREE FAM | 94.42902 | | BANCROFT ST | |
| 7 | | 5.427424 | BG-3.0 | GENERAL B | THREE FAM | 94.43039 | | BANCROFT ST | |
| 2 | | 5.428665 | BG-3.0 | GENERAL B | RETAIL STO | 94.43176 | | CHANDLER ST | |
| 1 | | 5.429905 | RG-6 | GENERAL R | THREE FAM | 94.43312 | | MASON ST | |
| 5 | | 5.431146 | BG-3.0 | GENERAL B | BUSINESS US | 94.43449 | | CHANDLER ST | |
| A | | 5.432387 | BG-3.0 | GENERAL B | AUTOMOT | 94.43585 | | CHANDLER ST | |
| 1 | | 5.433627 | BG-3.0 | GENERAL B | RETAIL STO | 94.43722 | | CHANDLER ST | |
| 6 | | 5.434868 | IN-H | HOSPITALS | WORC BUS | 94.43859 | | QUEEN ST | |
| 8 | | 5.436108 | BG-3.1 | GENERAL B | WORC BUS | 94.43995 | | CHANDLER ST | |
| 0 | | 5.437349 | RG-6 | GENERAL R | DEVELOPA | 94.44132 | | HOLLYWOOD ST | |
| 3 | | 5.43859 | RS-7 | SINGLE FAM | SINGLE FAM | 94.44268 | | LONGMEADOW AVE | |
| 3 | | 5.43983 | RS-7 | SINGLE FAM | SINGLE FAM | 94.44405 | | CALUMET AVE | |
| 6 | | 5.441071 | MG-2.1 | GENERAL N | SURFACE P | 94.44542 | | MILLBROOK ST | |
| 3 | | 5.442311 | RS-8 | SINGLE FAM | SINGLE FAM | 94.44678 | | INDIAN LAKE PKWY | |
| 1 | | 5.443552 | MG-2.1 | GENERAL N | INDUSTRIA | 94.44815 | | MILLBROOK ST | |
| 8 | | 5.444793 | RL-8 | SINGLE-TW | SINGLE FAM | 94.44951 | | ASPINWALL RD | |
| 1 | | 5.446033 | MG-2.0 | GENERAL N | INDUSTRIA | 94.45088 | | MILLBROOK ST | |
| 2 | | 5.447274 | MG-2.0 | GENERAL N | AUTOMOT | 94.45225 | | GOLD STAR BLVD | |
| 2 | | 5.448515 | MG-2.0 | GENERAL N | AUTOMOT | 94.45361 | | GOLD STAR BLVD | |
| 2 | | 5.449755 | MG-2.0 | GENERAL N | AUTOMOT | 94.45498 | | GOLD STAR BLVD | |
| 2 | | 5.450996 | MG-2.0 | GENERAL N | AUTOMOT | 94.45634 | | GOLD STAR BLVD | |
| 0 | | 5.452236 | RL-7 | SINGLE-TWO | FAMILY R | 94.45771 | | HASTINGS AVE | |
| 0 | | 5.453477 | RL-7 | SINGLE-TW | THREE FAM | 94.45908 | | TOWER ST | |
| 0 | | 5.454718 | RL-7 | SINGLE-TW | THREE FAM | 94.46044 | | TOWER ST | |
| D | | 5.455958 | IN-H | HOSPITALS | AND MEDI | 94.46181 | | PLANTATION ST | |

| | | | | | | | |
|---|-------|----------|--------|-----------------------|----------|---|------------------|
| D | | 5.457199 | IN-H | HOSPITALS AND MEDI | 94.46318 | | PLANTATION ST |
| D | | 5.458439 | IN-H | HOSPITALS AND MEDI | 94.46454 | | PLANTATION ST |
| D | | 5.45968 | IN-H | HOSPITALS AND MEDI | 94.46591 | | PLANTATION ST |
| D | | 5.460921 | IN-H | HOSPITALS AND MEDI | 94.46727 | | PLANTATION ST |
| D | | 5.462161 | IN-H | HOSPITALS AND MEDI | 94.46864 | | PLANTATION ST |
| D | | 5.463402 | IN-H | HOSPITALS AND MEDI | 94.47001 | | PLANTATION ST |
| 0 | | 5.464643 | RL-7 | SINGLE-TWO FAMILY R | 94.47137 | | PLANTATION ST |
| 5 | | 5.465883 | RL-7 | SINGLE-TW APARTMEN | 94.47274 | | MOHICAN RD |
| 3 | | 5.467124 | RL-7 | SINGLE-TW SINGLE FAM | 94.4741 | | WINNECONNETT RD |
| 6 | | 5.468364 | RL-7 | SINGLE-TW SINGLE FAM | 94.47547 | | DOMINION RD |
| 2 | 02027 | 5.469605 | RL-7 | SINGLE-TW CONDOMIN | 94.47684 | A | DOMINION 4A |
| 2 | 02027 | 5.470846 | RL-7 | SINGLE-TW CONDOMIN | 94.4782 | A | DOMINION 4A |
| A | 02216 | 5.472086 | RL-7 | SINGLE-TW CONDOMIN | 94.47957 | A | BELCOURT A |
| A | 02216 | 5.473327 | RL-7 | SINGLE-TW CONDOMIN | 94.48093 | A | BELCOURT A |
| 1 | | 5.474567 | RL-7 | SINGLE-TW POTENTIAL | 94.4823 | | CADORNA RD |
| 4 | | 5.475808 | RL-7 | SINGLE-TW SINGLE FAM | 94.48367 | A | POCONO RD |
| B | | 5.477049 | RL-7 | SINGLE-TW SINGLE FAM | 94.48503 | B | POCONO RD |
| 5 | | 5.478289 | RL-7 | SINGLE-TW SINGLE FAM | 94.4864 | | DOMINION RD |
| 6 | | 5.47953 | RL-7 | SINGLE-TW SINGLE FAM | 94.48776 | A | DOMINION RD |
| 7 | | 5.480771 | RL-7 | SINGLE-TW SINGLE FAM | 94.48913 | B | DOMINION RD |
| 7 | | 5.482011 | BG-3.0 | GENERAL B RETAIL STO | 94.4905 | | CHANDLER ST |
| 7 | | 5.483252 | BG-3.0 | GENERAL B RETAIL STO | 94.49186 | | CHANDLER ST |
| 7 | | 5.484492 | BG-3.0 | GENERAL B RETAIL STO | 94.49323 | | CHANDLER ST |
| 7 | | 5.485733 | BG-3.0 | GENERAL B RETAIL STO | 94.49459 | | CHANDLER ST |
| 2 | | 5.486974 | RS-7 | SINGLE FAM SINGLE FAM | 94.49596 | | ASCADILLA RD |
| 5 | | 5.488214 | RS-7 | SINGLE FAM SINGLE FAM | 94.49733 | | ROLLINSON RD |
| 7 | | 5.489455 | RS-7 | SINGLE FAM SINGLE FAM | 94.49869 | | ROLLINSON RD |
| 4 | | 5.490695 | RS-7 | SINGLE FAM SINGLE FAM | 94.50006 | | QUINAPOXET LN |
| 5 | | 5.491936 | RS-7 | SINGLE FAM SINGLE FAM | 94.50143 | | QUINAPOXET LN |
| 3 | | 5.493177 | RS-7 | SINGLE FAM SINGLE FAM | 94.50279 | | ROLLINSON RD |
| 9 | | 5.494417 | RS-7 | SINGLE FAM SINGLE FAM | 94.50416 | | ROLLINSON RD |
| R | | 5.495658 | BG-3.0 | GENERAL B THREE FAM | 94.50552 | | WEST BOYLSTON ST |
| R | | 5.496899 | BG-3.0 | GENERAL B THREE FAM | 94.50689 | | WEST BOYLSTON ST |
| R | | 5.498139 | BG-3.0 | GENERAL B 4 TO 8 UNI | 94.50826 | | WEST BOYLSTON ST |

| | | | | | | | | |
|---|--|----------|--------|------------|-------------|----------|--|--------------------|
| R | | 5.49938 | BG-3.0 | GENERAL B | 4 TO 8 UNI | 94.50962 | | WEST BOYLSTON ST |
| 8 | | 5.50062 | RG-5 | GENERAL R | TWO FAMI | 94.51099 | | TOWER ST |
| 9 | | 5.501861 | RG-5 | GENERAL R | THREE FAM | 94.51235 | | BOARDMAN ST |
| 2 | | 5.503102 | RG-5 | GENERAL R | 5 TO 8 UNI | 94.51372 | | TOWER ST |
| A | | 5.504342 | BG-3.1 | GENERAL B | RETAIL STO | 94.51509 | | WEST BOYLSTON ST |
| 6 | | 5.505583 | RL-7 | SINGLE-TW | DEVELOPA | 94.51645 | | MOHICAN RD |
| 2 | | 5.506823 | RL-7 | SINGLE-TW | ACCESSOR | 94.51782 | | MOHICAN RD |
| 0 | | 5.508064 | RL-7 | SINGLE-TW | TWO FAMI | 94.51918 | | WINNECONNETT RD |
| 8 | | 5.509305 | RL-7 | SINGLE-TW | SINGLE FAM | 94.52055 | | WINNECONNETT RD |
| 0 | | 5.510545 | RL-7 | SINGLE-TW | SINGLE FAM | 94.52192 | | MOHICAN RD |
| 6 | | 5.511786 | RL-7 | SINGLE-TW | SINGLE FAM | 94.52328 | | SONOMA DR |
| 7 | | 5.513027 | RL-7 | SINGLE-TW | SINGLE FAM | 94.52465 | | WIGWAM HILL DR |
| 4 | | 5.514267 | RL-7 | SINGLE-TW | SINGLE FAM | 94.52601 | | SONOMA DR |
| 8 | | 5.515508 | RL-7 | SINGLE-TW | SINGLE FAM | 94.52738 | | TECONNETT PATH |
| 9 | | 5.516748 | RL-7 | SINGLE-TW | SINGLE FAM | 94.52875 | | NATURAL HISTORY RD |
| 2 | | 5.517989 | RL-7 | SINGLE-TWO | FAMILY R | 94.53011 | | WIGWAM HILL DR |
| 0 | | 5.51923 | RL-7 | SINGLE-TW | DEVELOPA | 94.53148 | | LAKE AVE NORTH |
| 2 | | 5.52047 | RL-7 | SINGLE-TW | UNDEVELO | 94.53284 | | WINNECONNETT RD |
| 5 | | 5.521711 | BG-2.1 | GENERAL B | INDUSTRIA | 94.53421 | | SHREWSBURY ST |
| 5 | | 5.522951 | RG-5 | GENERAL R | THREE FAM | 94.53558 | | IMPERIAL RD |
| 1 | | 5.524192 | RG-5 | GENERAL | RESIDENTIAL | 94.53694 | | GRANBY RD |
| 7 | | 5.525433 | RG-5 | GENERAL R | THREE FAM | 94.53831 | | IMPERIAL RD |
| 4 | | 5.526673 | RL-8 | SINGLE-TW | SINGLE FAM | 94.53968 | | WILSON ST |
| 2 | | 5.527914 | RG-5 | GENERAL R | THREE FAM | 94.54104 | | GRANBY RD |
| 2 | | 5.529155 | RG-5 | GENERAL R | THREE FAM | 94.54241 | | GRANBY RD |
| 2 | | 5.530395 | RG-5 | GENERAL R | THREE FAM | 94.54377 | | GRANBY RD |
| 3 | | 5.531636 | RG-5 | GENERAL R | SINGLE FAM | 94.54514 | | PRENTICE ST |
| 0 | | 5.532876 | BG-3.1 | GENERAL B | AUTOMOT | 94.54651 | | SHREWSBURY ST |
| 9 | | 5.534117 | RG-5 | GENERAL R | THREE FAM | 94.54787 | | IMPERIAL RD |
| 4 | | 5.535358 | RG-5 | GENERAL R | TWO FAMI | 94.54924 | | PRENTICE ST |
| 3 | | 5.536598 | RG-5 | GENERAL | RESIDENTIAL | 94.5506 | | GRANBY RD |
| 8 | | 5.537839 | RG-5 | GENERAL R | SINGLE FAM | 94.55197 | | VENTURA RD |
| 6 | | 5.539079 | RG-5 | GENERAL R | SINGLE FAM | 94.55334 | | GRANBY RD |
| 5 | | 5.54032 | RG-5 | GENERAL R | THREE FAM | 94.5547 | | PRENTICE ST |

| | | | | | | | | |
|---|--|----------|--------|------------|------------|----------|--|------------------|
| 4 | | 5.541561 | RG-5 | GENERAL R | SINGLE FAM | 94.55607 | | GRANBY RD |
| 6 | | 5.542801 | BG-2.1 | GENERAL B | OFFICE BUI | 94.55743 | | SHREWSBURY ST |
| 6 | | 5.544042 | RS-7 | SINGLE FAM | SINGLE FAM | 94.5588 | | ROLLINSON RD |
| 2 | | 5.545283 | RS-7 | SINGLE FAM | SINGLE FAM | 94.56017 | | QUINAPOXET LN |
| 7 | | 5.546523 | RS-7 | SINGLE FAM | SINGLE FAM | 94.56153 | | QUINAPOXET LN |
| 5 | | 5.547764 | RL-8 | SINGLE-TW | SINGLE FAM | 94.5629 | | TOWER ST |
| 8 | | 5.549004 | BG-3.1 | GENERAL B | OFFICE BUI | 94.56426 | | WEST BOYLSTON ST |
| A | | 5.550245 | RS-7 | SINGLE FAM | SINGLE FAM | 94.56563 | | GOUCHER AVE |
| 3 | | 5.551486 | RS-7 | SINGLE FAM | SINGLE FAM | 94.567 | | COLBY AVE |
| 1 | | 5.552726 | RL-7 | SINGLE-TW | SINGLE FAM | 94.56836 | | PLANTATION ST |