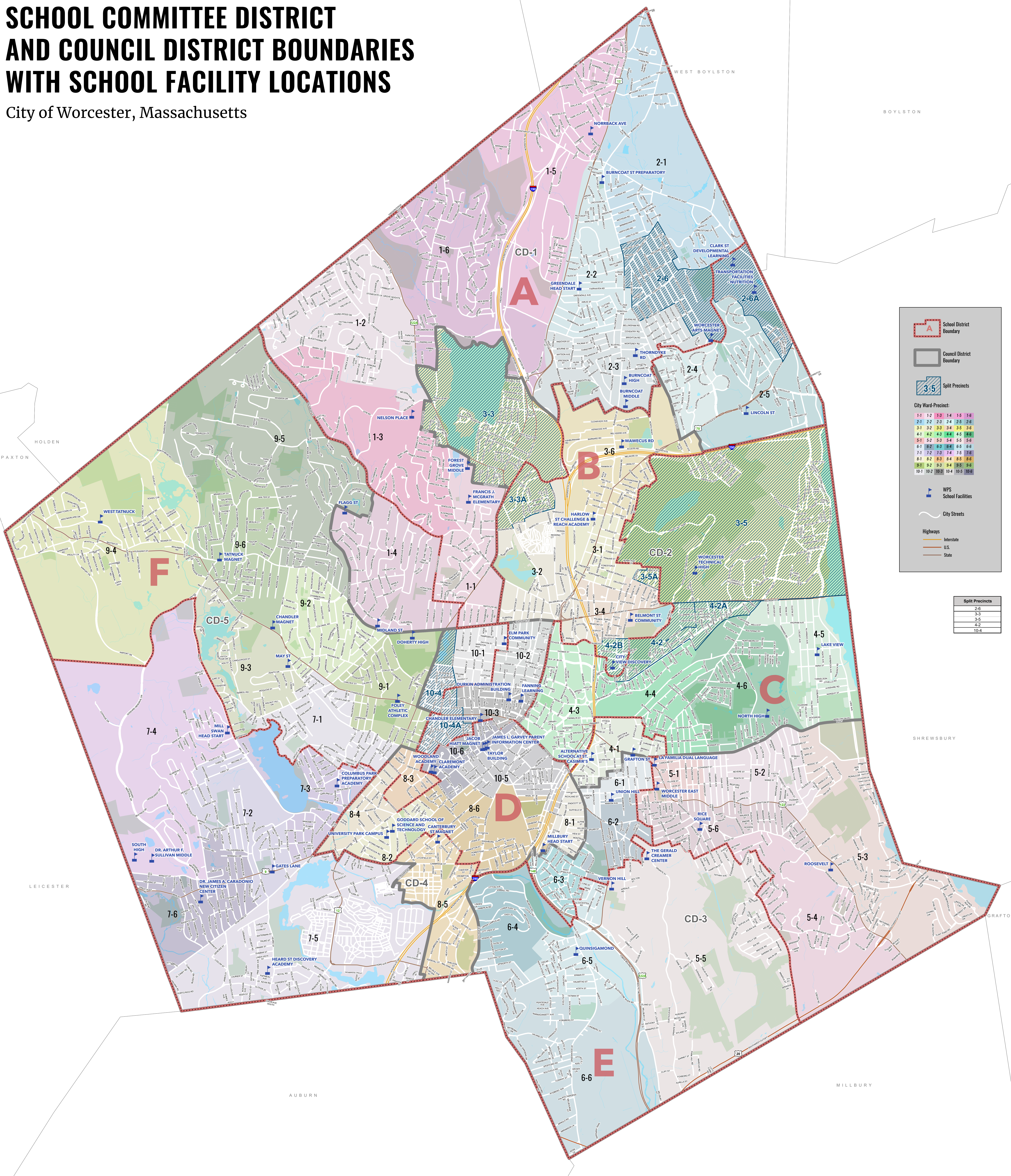


SCHOOL COMMITTEE DISTRICT AND COUNCIL DISTRICT BOUNDARIES WITH SCHOOL FACILITY LOCATIONS

City of Worcester, Massachusetts



Legend

- School District Boundary (Red outline)
- Council District Boundary (Grey outline)
- Split Precincts (Blue hatched area)

City Ward-Precinct:

1-1	1-2	1-3	1-4	1-5	1-6
2-1	2-2	2-3	2-4	2-5	2-6
3-1	3-2	3-3	3-4	3-5	3-6
4-1	4-2	4-3	4-4	4-5	4-6
5-1	5-2	5-3	5-4	5-5	5-6
6-1	6-2	6-3	6-4	6-5	6-6
7-1	7-2	7-3	7-4	7-5	7-6
8-1	8-2	8-3	8-4	8-5	8-6
9-1	9-2	9-3	9-4	9-5	9-6
10-1	10-2	10-3	10-4	10-5	10-6

- WPS School Facilities (Blue square with building icon)
- City Streets (Thin grey line)
- Highways: Interstate (Thick orange line), U.S. (Thin orange line), State (Thin grey line)

Split Precincts

2-6
3-3
3-5
4-2
10-4



DATA SOURCES:
 School Committee District Boundaries prepared by Nathaniel Persily, James B. McClatchy Professor of Law, Stanford Law School. These boundaries were approved by the Worcester Board of Election Commissioners on July 27, 2022. School buildings (Updated 2022) provided by Worcester Public Schools.


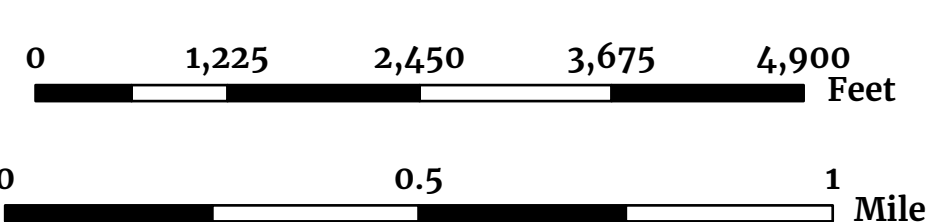
All Other Data: City of Worcester Geographic Information System
 Original Data - Digitized at 1:680 scale (Data true resolution: 1 inch = 40 feet).
 Updated Using Spring 2003 Aerial Photography at 1:1,200 scale (1 inch = 100 feet).
 Further Updates Using City of Worcester Information.

The ward and precinct boundaries depicted on this map were adopted by the Board of Election Commissioners October 14, 2021 and were approved by the Local Election Districts Review Committee October 27, 2021. These boundaries became effective December 31, 2021.

COORDINATE SYSTEM:
 All map data is in the Massachusetts State Plane Coordinate system, North American Datum of 1983, Massachusetts Mainland Zone (4151). Units are measured in Feet.

JANUARY 13, 2023

1:14,700
 1 inch = 1,225 feet



Produced by the City of Worcester
 Department of Innovation & Technology
 Geographic Information Systems Division
 Worcester, Massachusetts

Considerable effort has been made to ensure the accuracy, correctness and timeliness of data presented; however, this information is only as accurate as its sources and may not reflect the most current information. The City of Worcester assumes no liability for any errors, omissions or inaccuracies and makes no warranty, representation or guaranty of any kind, express or implied, as to the content or for any decisions made or actions taken or not taken by the user based upon any information provided on this map.

