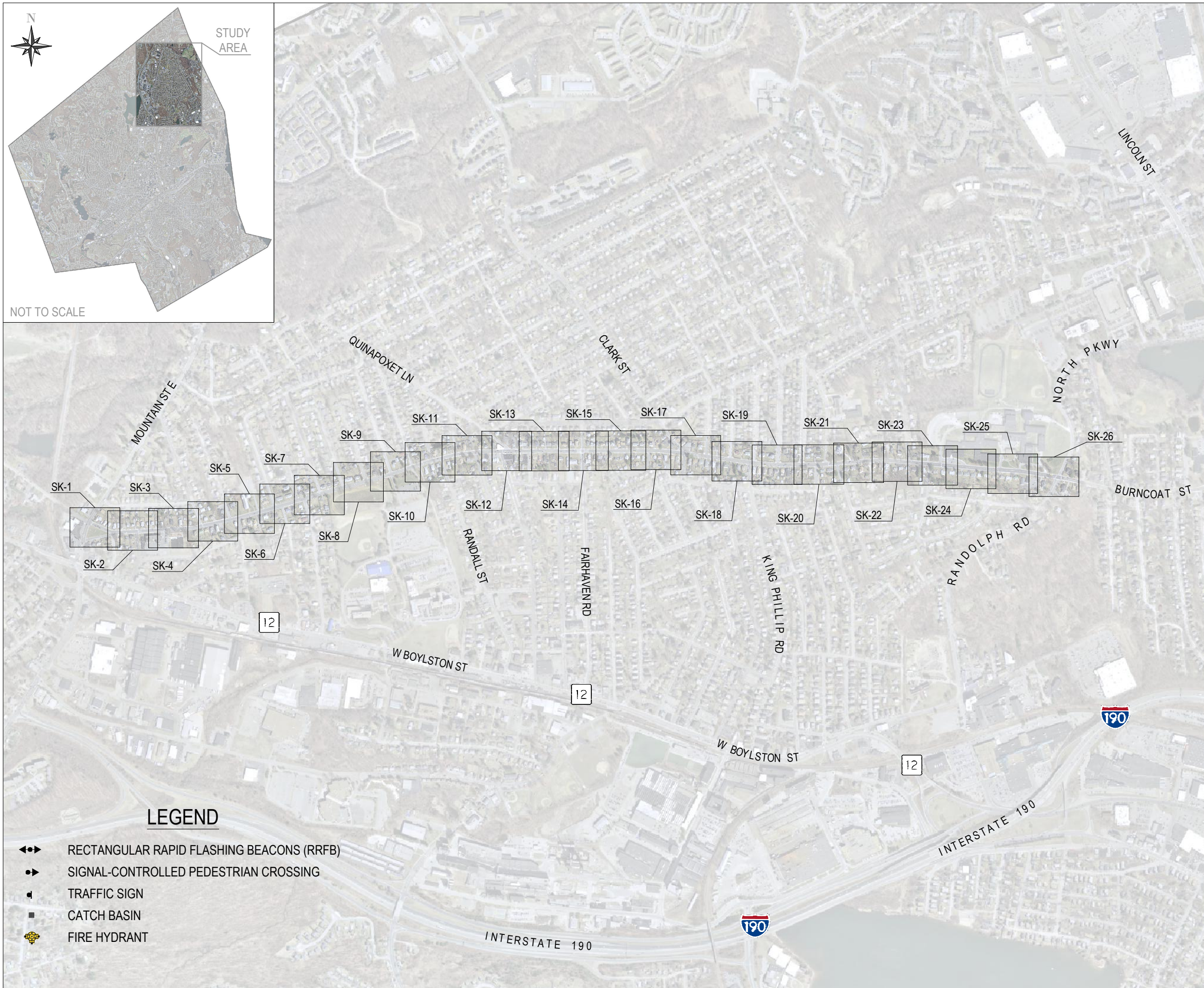


NOT TO SCALE



CITY OF  
WORCESTER  
DEPARTMENT OF  
TRANSPORTATION  
AND MOBILITY

PAVING PLAN  
FOR  
BURNCOAT ST



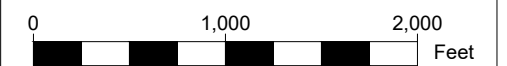
NOTES

THIS IS A CONCEPT PLAN ONLY AND DID NOT INCLUDE FIELD SURVEY, UTILITY INFORMATION, OR RIGHT-OF-WAY RESEARCH. THE PROPOSED FEATURES ARE DEPICTED AS APPROXIMATE ONLY

DRAWN BY  
PSC

DATE  
4/12/2024

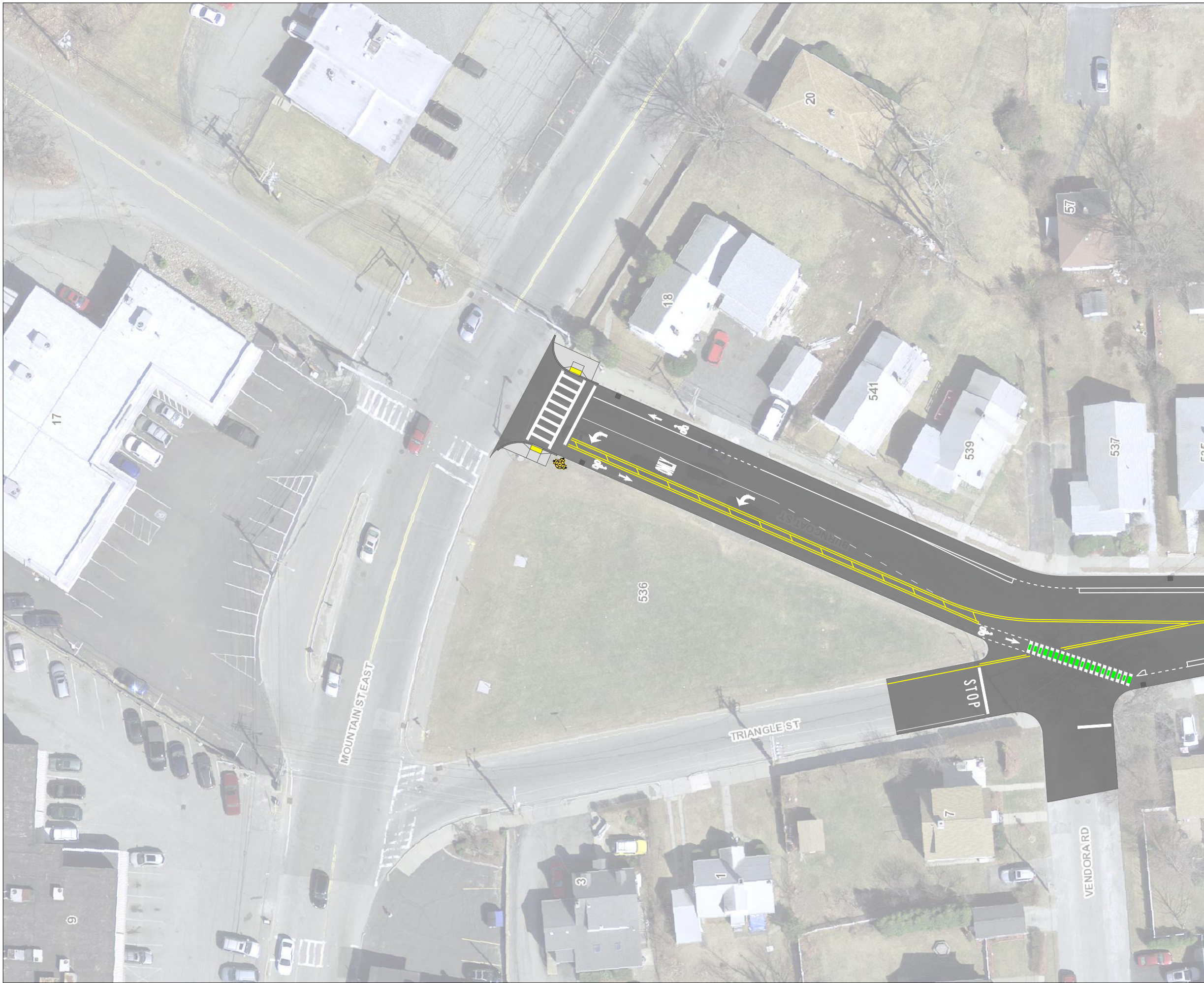
SHEET  
COVER



SCALE: 1" = 1,000'

REVISIONS

NO.	BY	DATE	DESCRIPTION



CITY OF  
WORCESTER  
DEPARTMENT OF  
TRANSPORTATION  
AND MOBILITY

PAVING PLAN  
FOR  
BURNCOAT ST



**NOTES**  
THIS IS A CONCEPT PLAN ONLY AND DID NOT INCLUDE FIELD SURVEY, UTILITY INFORMATION, OR RIGHT-OF-WAY RESEARCH. THE PROPOSED FEATURES ARE DEPICTED AS APPROXIMATE ONLY

DRAWN BY  
PSC

DATE  
4/12/2024

SHEET  
S-1



SCALE: 1" = 40'

REVISIONS

NO.	BY	DATE	DESCRIPTION



CITY OF  
 WORCESTER  
 DEPARTMENT OF  
 TRANSPORTATION  
 AND MOBILITY

PAVING PLAN  
 FOR  
 BURNCOAT ST

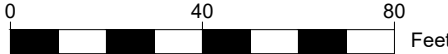


**NOTES**  
 THIS IS A CONCEPT PLAN ONLY AND DID NOT INCLUDE FIELD SURVEY, UTILITY INFORMATION, OR RIGHT-OF-WAY RESEARCH. THE PROPOSED FEATURES ARE DEPICTED AS APPROXIMATE ONLY

DRAWN BY  
 PSC

DATE  
 4/12/2024

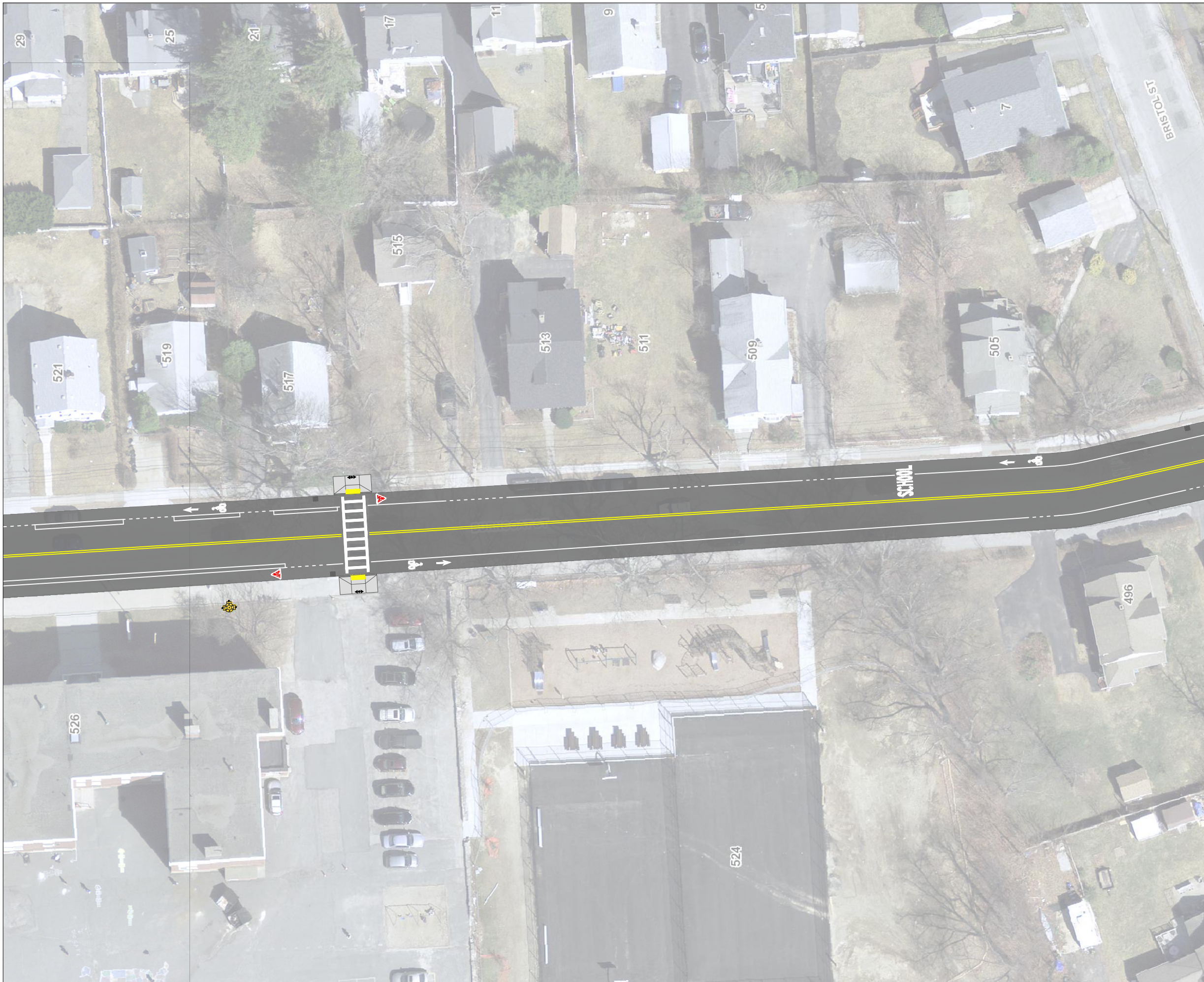
SHEET  
 S-2



SCALE: 1" = 40'

REVISIONS

NO.	BY	DATE	DESCRIPTION



CITY OF  
WORCESTER  
DEPARTMENT OF  
TRANSPORTATION  
AND MOBILITY

PAVING PLAN  
FOR  
BURNCOAT ST



**NOTES**  
THIS IS A CONCEPT PLAN ONLY AND DID NOT INCLUDE FIELD SURVEY, UTILITY INFORMATION, OR RIGHT-OF-WAY RESEARCH. THE PROPOSED FEATURES ARE DEPICTED AS APPROXIMATE ONLY

DRAWN BY  
PSC

DATE  
4/12/2024

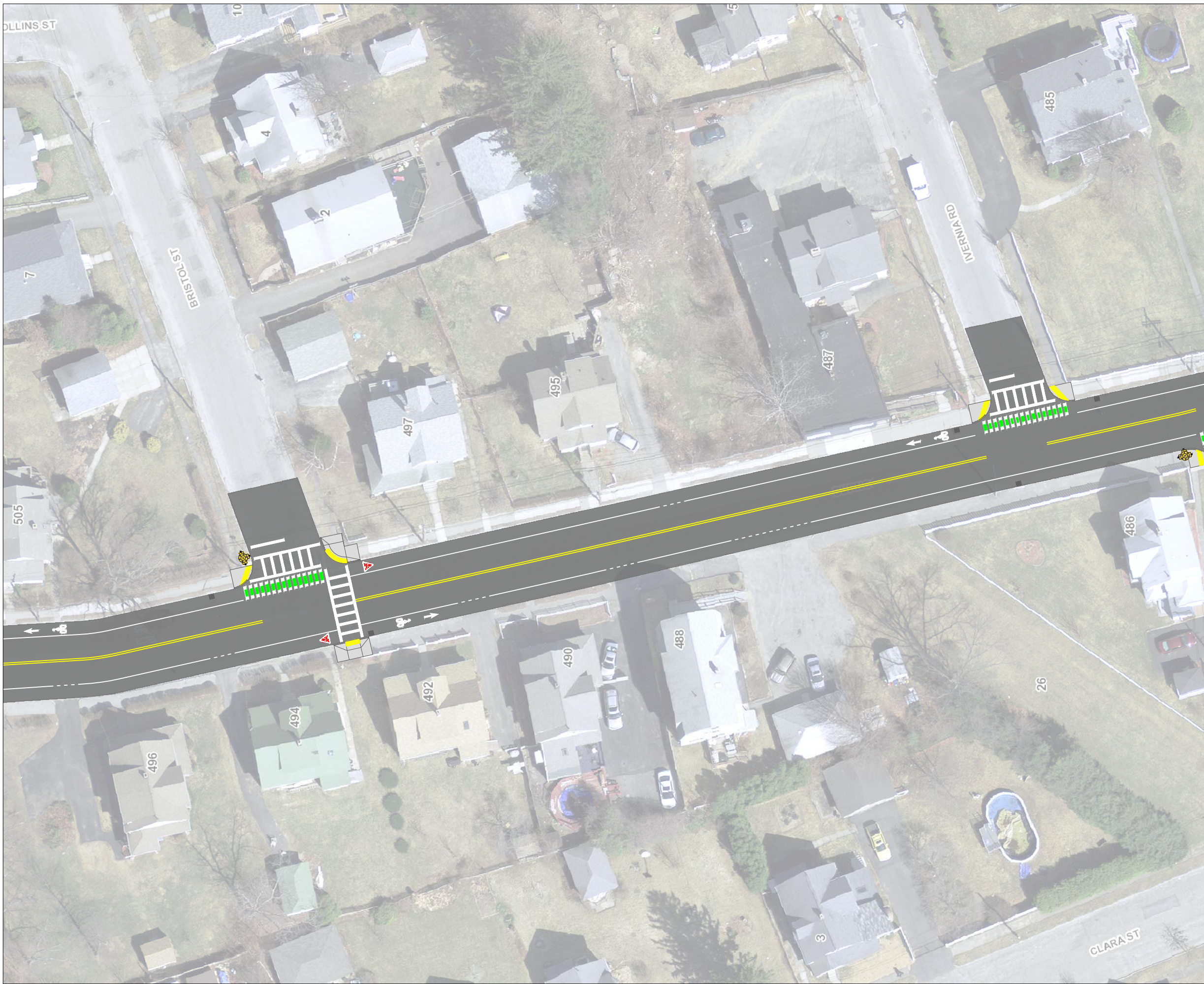
SHEET  
S-3



SCALE: 1" = 40'

REVISIONS

NO.	BY	DATE	DESCRIPTION



CITY OF  
WORCESTER  
DEPARTMENT OF  
TRANSPORTATION  
AND MOBILITY

PAVING PLAN  
FOR  
BURNCOAT ST



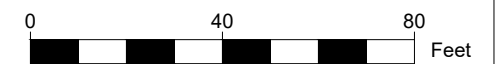
NOTES

THIS IS A CONCEPT PLAN ONLY AND DID NOT INCLUDE FIELD SURVEY, UTILITY INFORMATION, OR RIGHT-OF-WAY RESEARCH. THE PROPOSED FEATURES ARE DEPICTED AS APPROXIMATE ONLY

DRAWN BY  
PSC

DATE  
4/12/2024

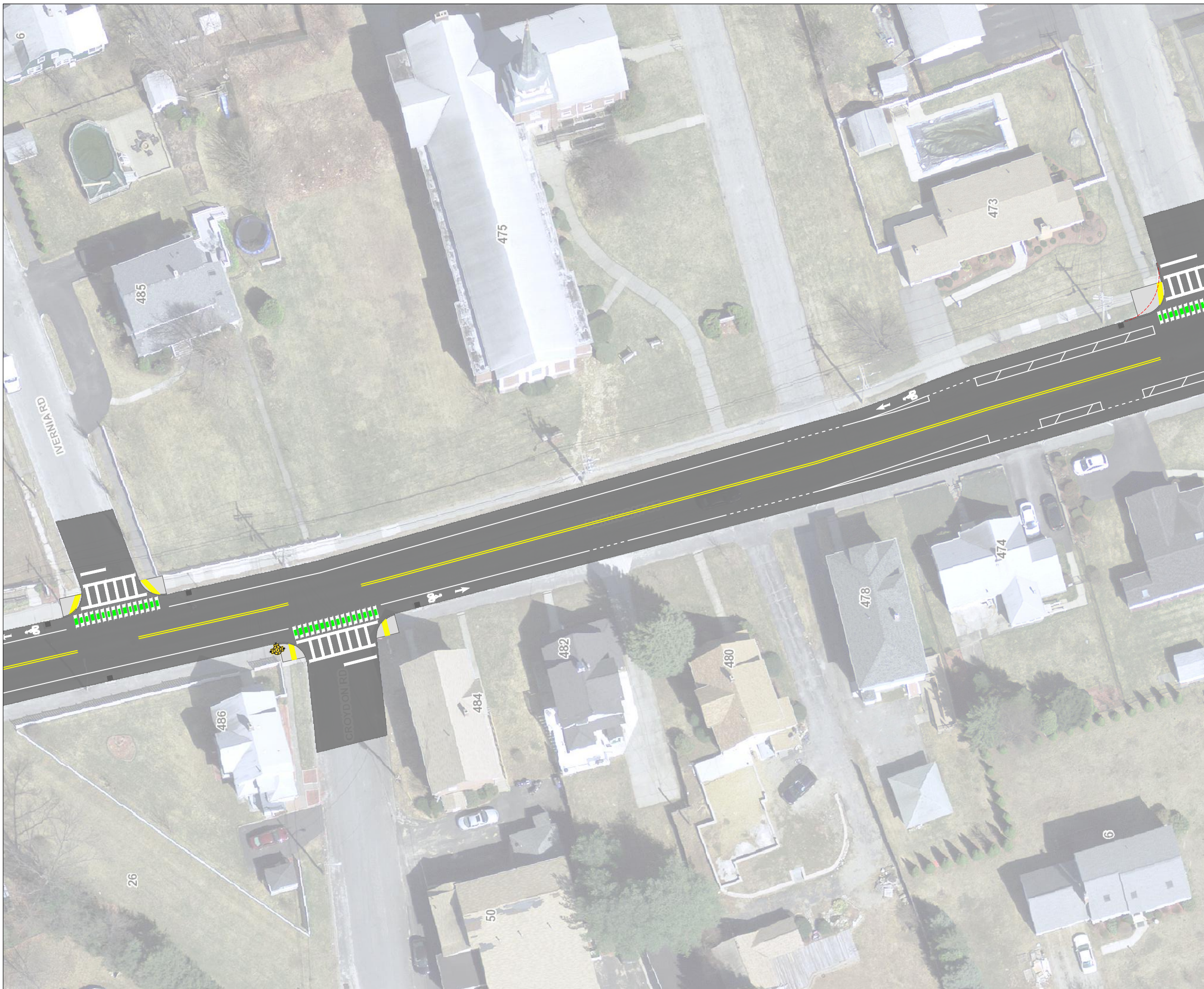
SHEET  
S-4



SCALE: 1" = 40'

REVISIONS

NO.	BY	DATE	DESCRIPTION



CITY OF  
WORCESTER  
DEPARTMENT OF  
TRANSPORTATION  
AND MOBILITY

PAVING PLAN  
FOR  
BURNCOAT ST



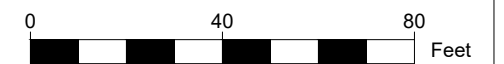
NOTES

THIS IS A CONCEPT PLAN ONLY AND DID NOT INCLUDE FIELD SURVEY, UTILITY INFORMATION, OR RIGHT-OF-WAY RESEARCH. THE PROPOSED FEATURES ARE DEPICTED AS APPROXIMATE ONLY

DRAWN BY  
PSC

DATE  
4/12/2024

SHEET  
S-5



SCALE: 1" = 40'

REVISIONS

NO.	BY	DATE	DESCRIPTION



CITY OF  
WORCESTER  
DEPARTMENT OF  
TRANSPORTATION  
AND MOBILITY

PAVING PLAN  
FOR  
BURNCOAT ST



**NOTES**  
THIS IS A CONCEPT PLAN ONLY AND DID NOT INCLUDE FIELD SURVEY, UTILITY INFORMATION, OR RIGHT-OF-WAY RESEARCH. THE PROPOSED FEATURES ARE DEPICTED AS APPROXIMATE ONLY

DRAWN BY  
PSC

DATE  
4/12/2024

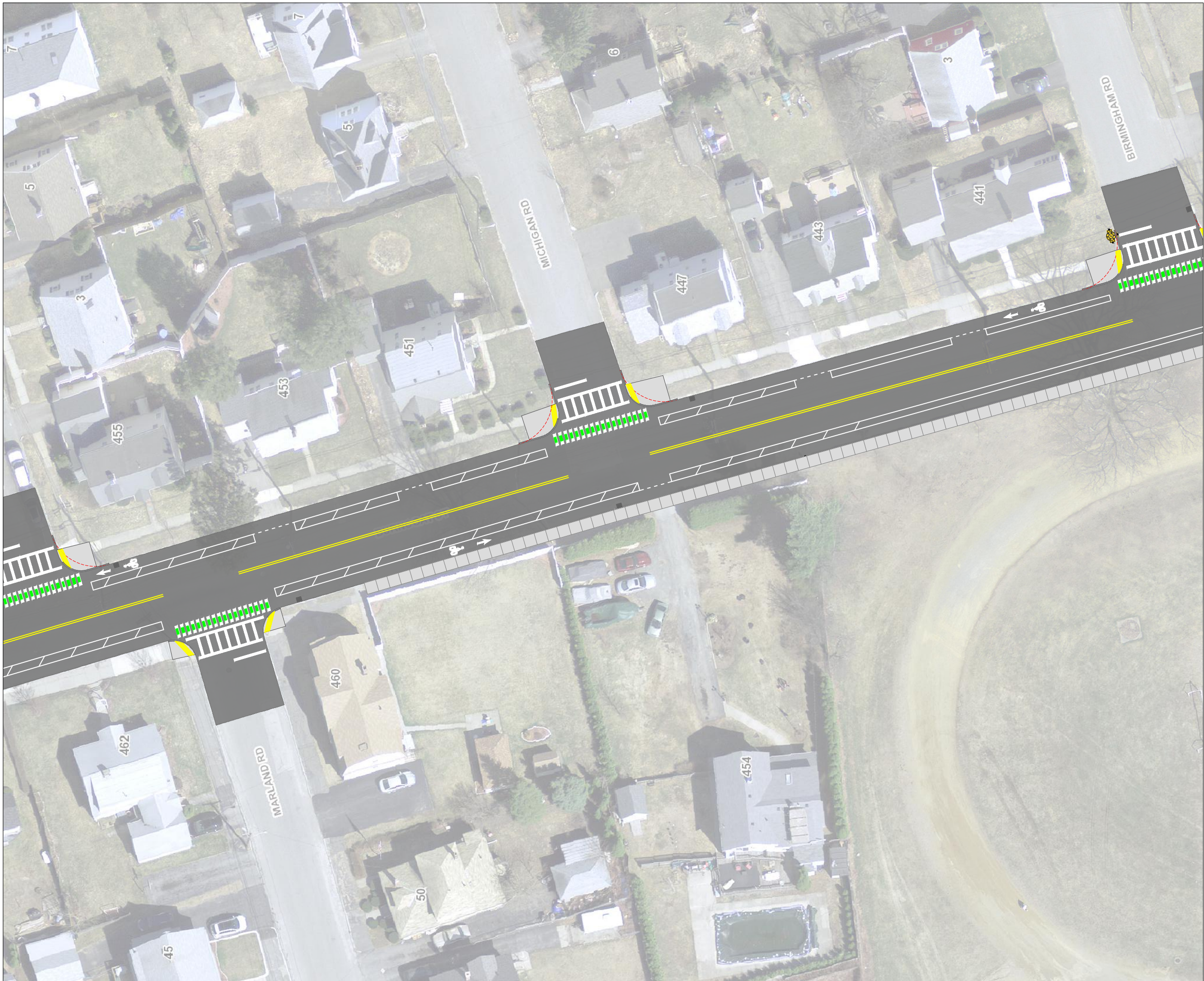
SHEET  
S-6



SCALE: 1" = 40'

REVISIONS

NO.	BY	DATE	DESCRIPTION



CITY OF  
WORCESTER  
DEPARTMENT OF  
TRANSPORTATION  
AND MOBILITY

PAVING PLAN  
FOR  
BURNCOAT ST



NOTES

THIS IS A CONCEPT PLAN ONLY AND DID NOT INCLUDE FIELD SURVEY, UTILITY INFORMATION, OR RIGHT-OF-WAY RESEARCH. THE PROPOSED FEATURES ARE DEPICTED AS APPROXIMATE ONLY

DRAWN BY  
PSC

DATE  
4/12/2024

SHEET  
S-7



SCALE: 1" = 40'

REVISIONS

NO.	BY	DATE	DESCRIPTION





CITY OF  
WORCESTER  
DEPARTMENT OF  
TRANSPORTATION  
AND MOBILITY

PAVING PLAN  
FOR  
BURNCOAT ST



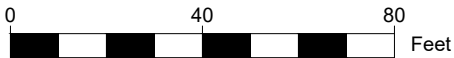
NOTES

THIS IS A CONCEPT PLAN ONLY AND DID NOT INCLUDE FIELD SURVEY, UTILITY INFORMATION, OR RIGHT-OF-WAY RESEARCH. THE PROPOSED FEATURES ARE DEPICTED AS APPROXIMATE ONLY

DRAWN BY  
PSC

DATE  
4/12/2024

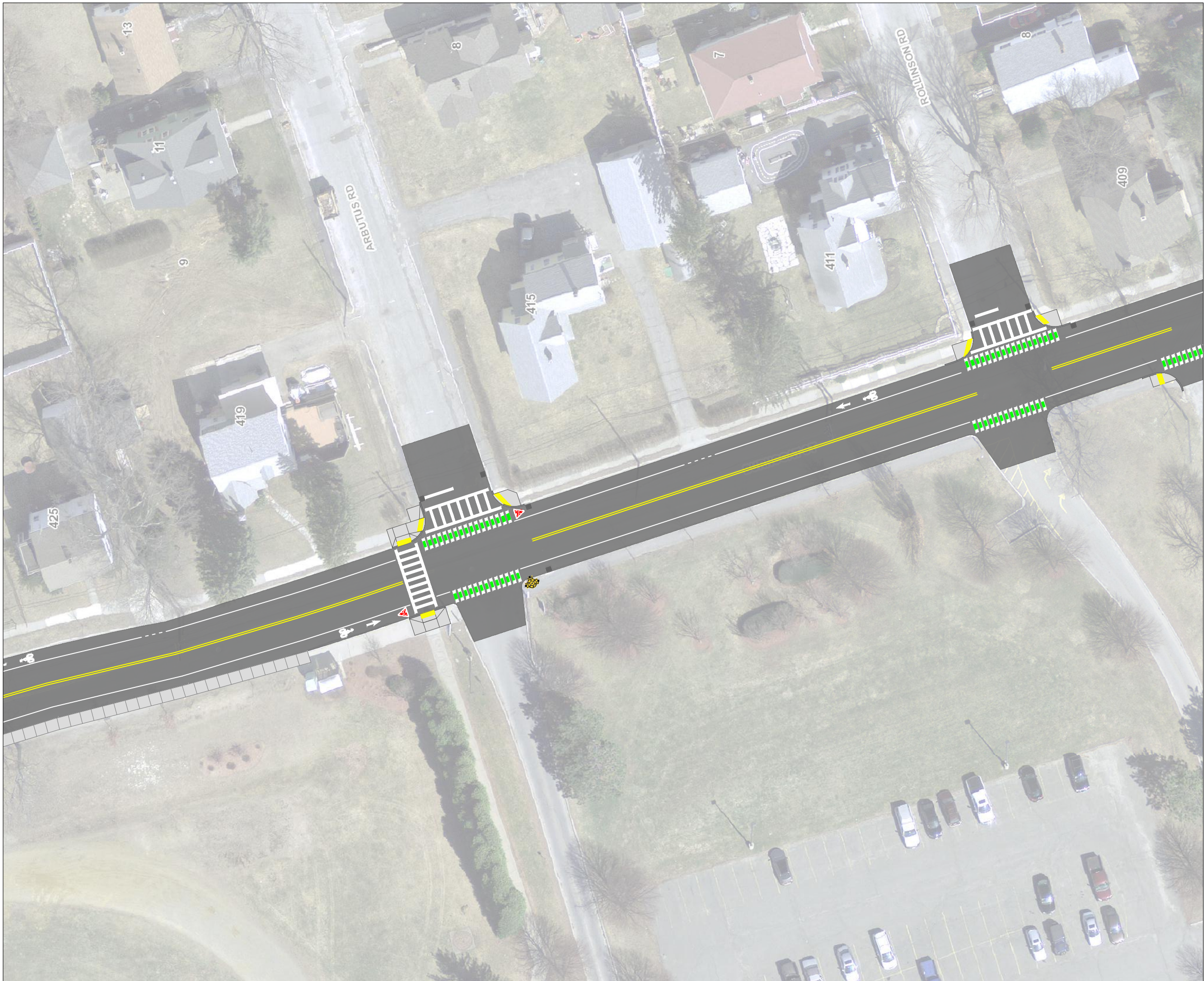
SHEET  
S-8



SCALE: 1" = 40'

REVISIONS

NO.	BY	DATE	DESCRIPTION



CITY OF  
 WORCESTER  
 DEPARTMENT OF  
 TRANSPORTATION  
 AND MOBILITY

PAVING PLAN  
 FOR  
 BURNCOAT ST



NOTES

THIS IS A CONCEPT PLAN ONLY AND DID NOT INCLUDE FIELD SURVEY, UTILITY INFORMATION, OR RIGHT-OF-WAY RESEARCH. THE PROPOSED FEATURES ARE DEPICTED AS APPROXIMATE ONLY

DRAWN BY  
 PSC

DATE  
 4/12/2024

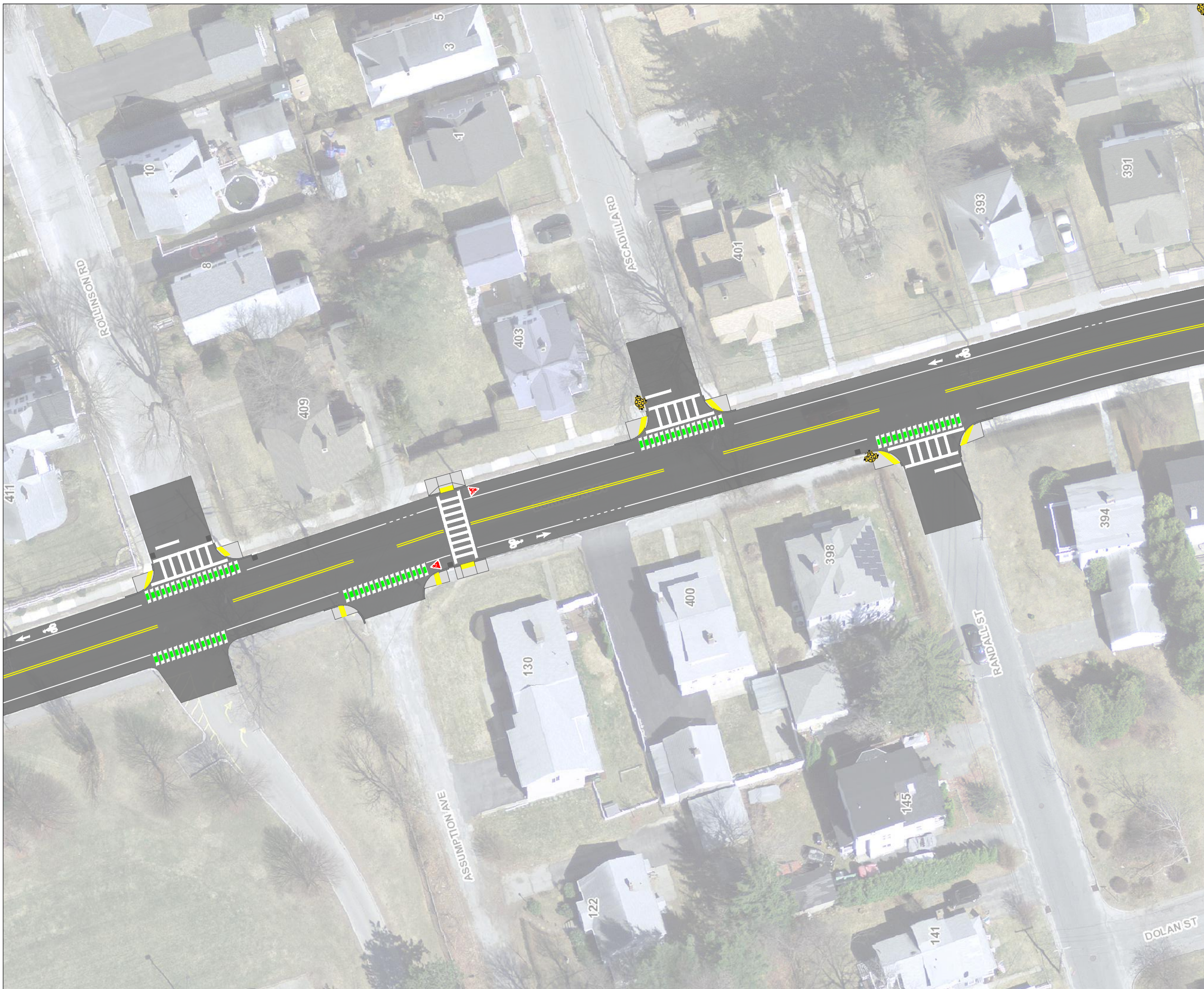
SHEET  
 S-9



SCALE: 1" = 40'

REVISIONS

NO.	BY	DATE	DESCRIPTION



CITY OF  
WORCESTER  
DEPARTMENT OF  
TRANSPORTATION  
AND MOBILITY

PAVING PLAN  
FOR  
BURNCOAT ST



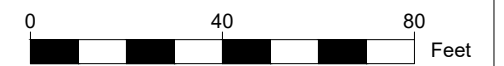
NOTES

THIS IS A CONCEPT PLAN ONLY AND DID NOT INCLUDE FIELD SURVEY, UTILITY INFORMATION, OR RIGHT-OF-WAY RESEARCH. THE PROPOSED FEATURES ARE DEPICTED AS APPROXIMATE ONLY

DRAWN BY  
PSC

DATE  
4/12/2024

SHEET  
S-10

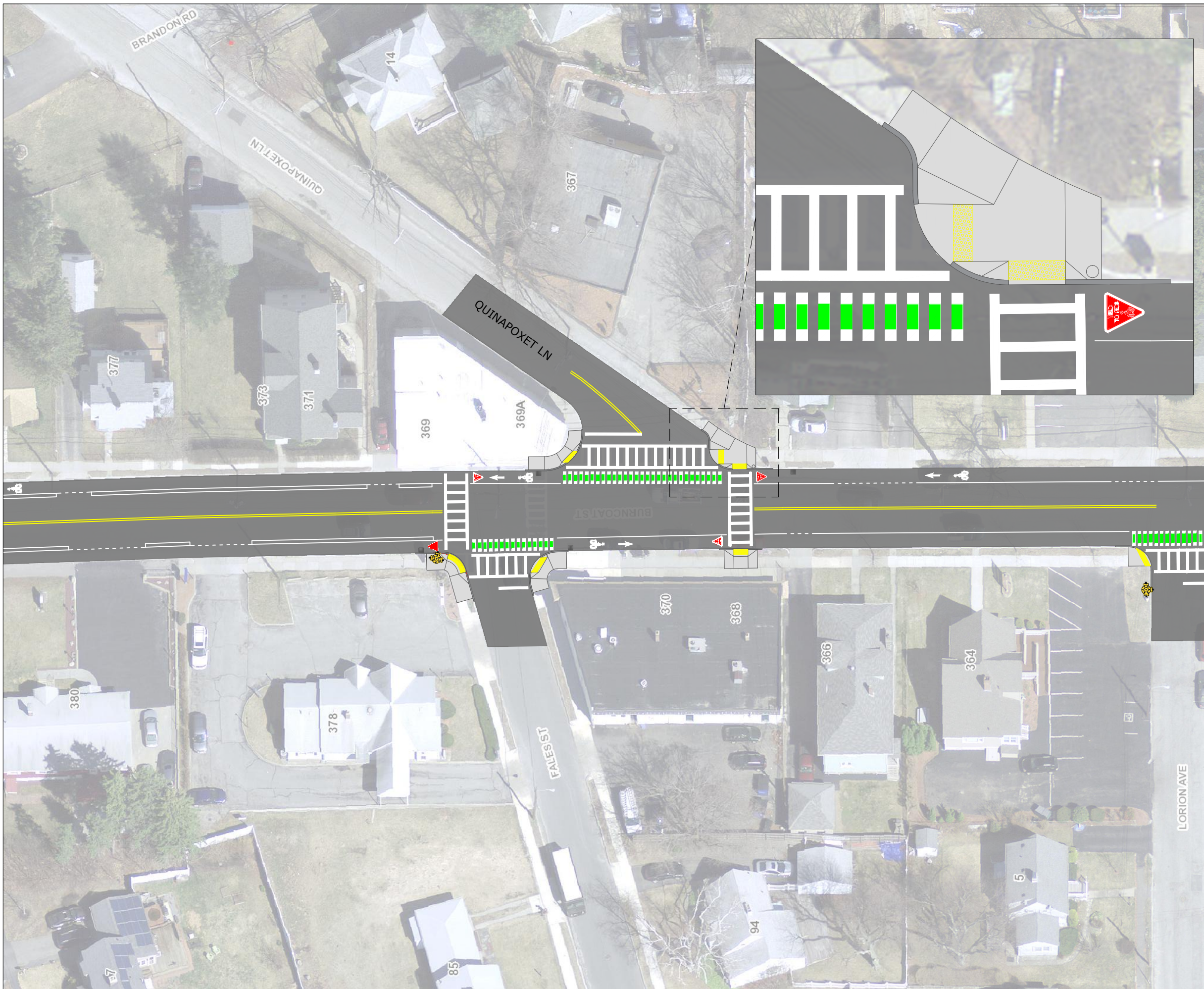


SCALE: 1" = 40'

REVISIONS

NO.	BY	DATE	DESCRIPTION





CITY OF  
WORCESTER  
DEPARTMENT OF  
TRANSPORTATION  
AND MOBILITY

PAVING PLAN  
FOR  
BURNCOAT ST



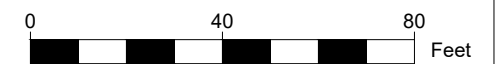
NOTES

THIS IS A CONCEPT PLAN ONLY AND DID NOT INCLUDE FIELD SURVEY, UTILITY INFORMATION, OR RIGHT-OF-WAY RESEARCH. THE PROPOSED FEATURES ARE DEPICTED AS APPROXIMATE ONLY

DRAWN BY  
PSC

DATE  
4/12/2024

SHEET  
S-12



SCALE: 1" = 40'

REVISIONS

NO.	BY	DATE	DESCRIPTION



CITY OF  
WORCESTER  
DEPARTMENT OF  
TRANSPORTATION  
AND MOBILITY

PAVING PLAN  
FOR  
BURNCOAT ST



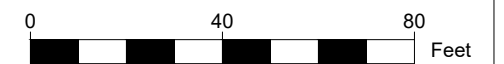
NOTES

THIS IS A CONCEPT PLAN ONLY AND DID NOT INCLUDE FIELD SURVEY, UTILITY INFORMATION, OR RIGHT-OF-WAY RESEARCH. THE PROPOSED FEATURES ARE DEPICTED AS APPROXIMATE ONLY

DRAWN BY  
PSC

DATE  
4/12/2024

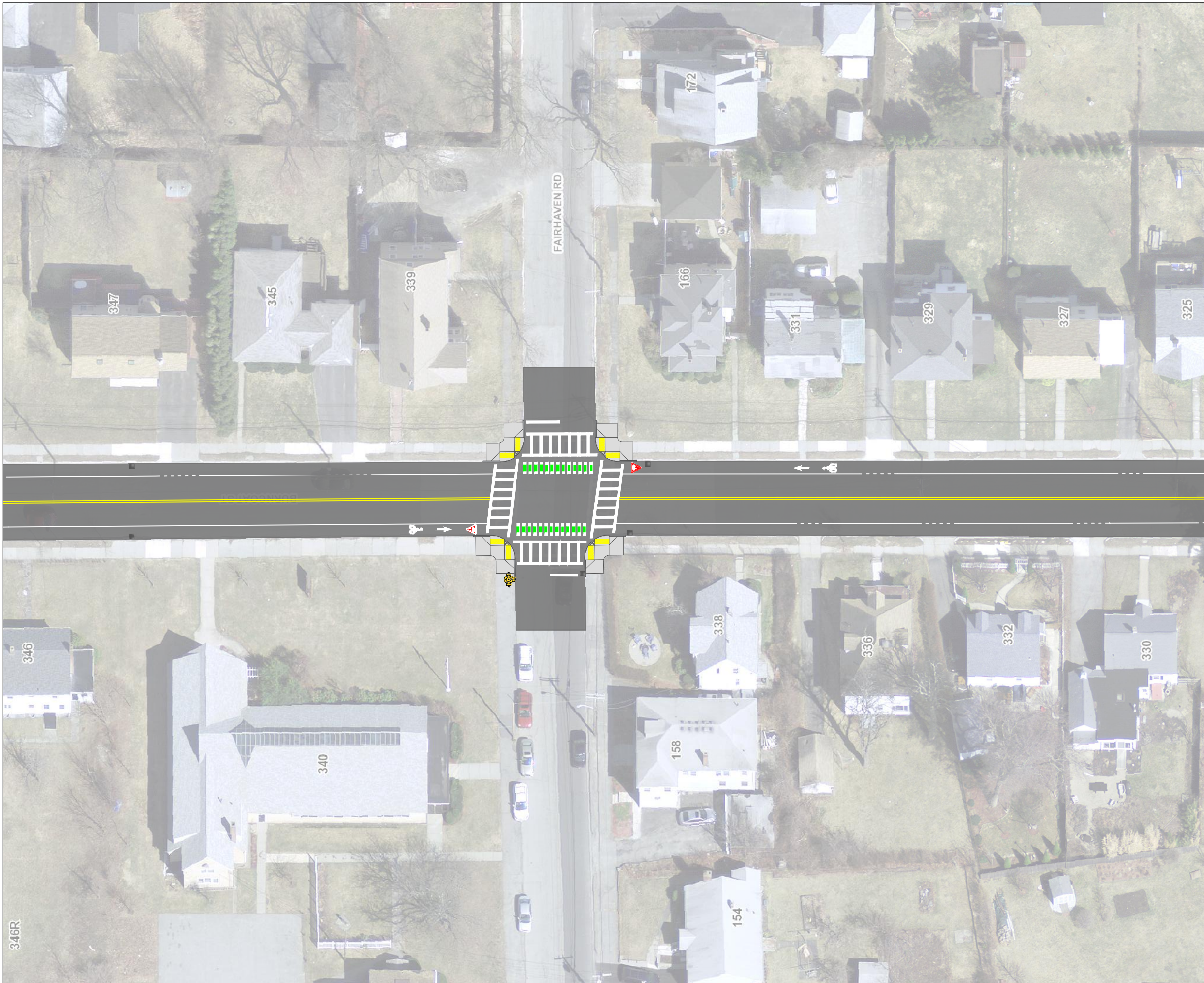
SHEET  
S-13



SCALE: 1" = 40'

REVISIONS

NO.	BY	DATE	DESCRIPTION



CITY OF  
WORCESTER  
DEPARTMENT OF  
TRANSPORTATION  
AND MOBILITY

PAVING PLAN  
FOR  
BURNCOAT ST



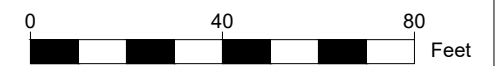
NOTES

THIS IS A CONCEPT PLAN ONLY AND DID NOT INCLUDE FIELD SURVEY, UTILITY INFORMATION, OR RIGHT-OF-WAY RESEARCH. THE PROPOSED FEATURES ARE DEPICTED AS APPROXIMATE ONLY

DRAWN BY  
PSC

DATE  
4/12/2024

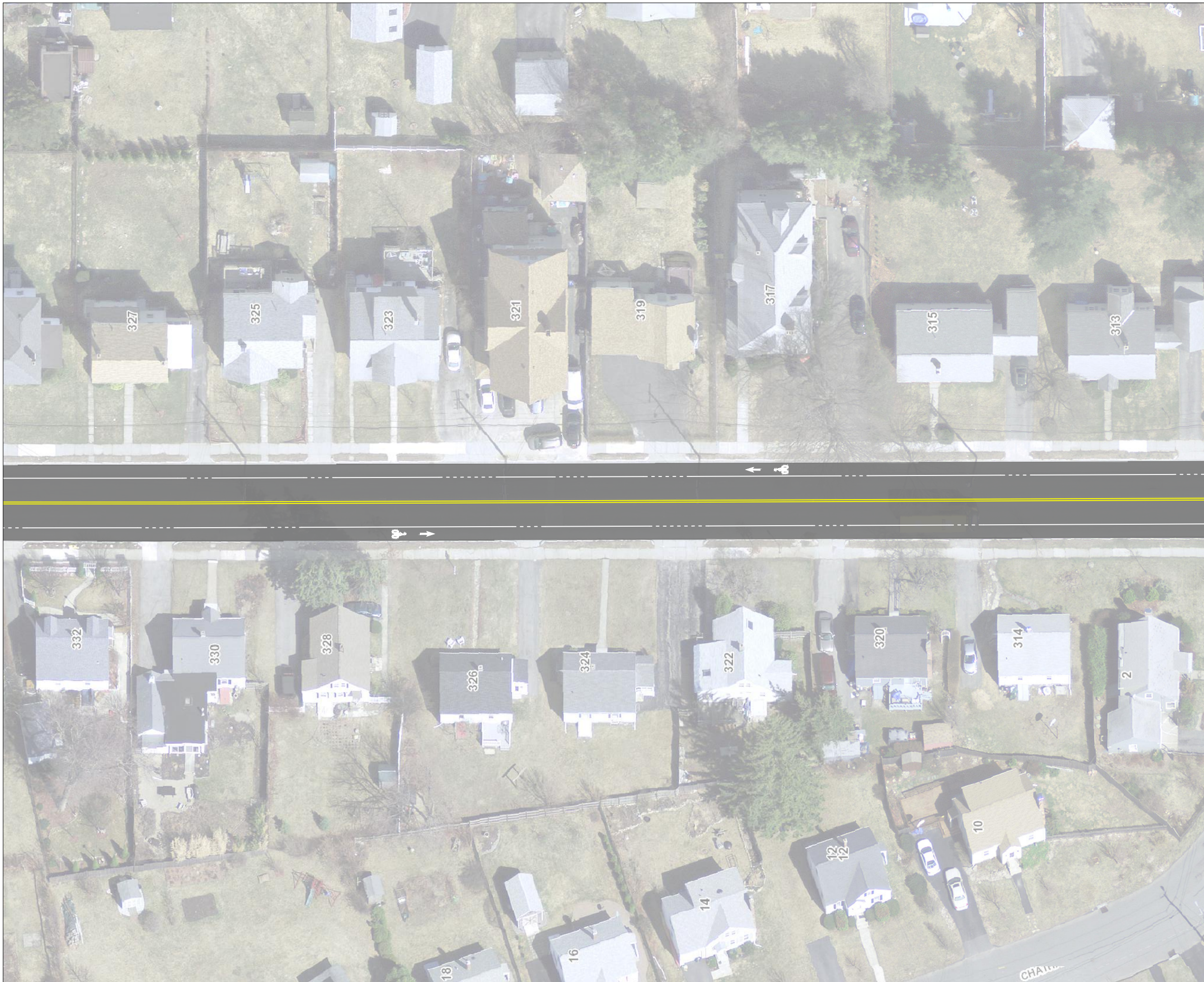
SHEET  
S-14



SCALE: 1" = 40'

REVISIONS

NO.	BY	DATE	DESCRIPTION



CITY OF  
WORCESTER  
DEPARTMENT OF  
TRANSPORTATION  
AND MOBILITY

PAVING PLAN  
FOR  
BURNCOAT ST



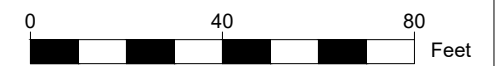
NOTES

THIS IS A CONCEPT PLAN ONLY AND DID NOT INCLUDE FIELD SURVEY, UTILITY INFORMATION, OR RIGHT-OF-WAY RESEARCH. THE PROPOSED FEATURES ARE DEPICTED AS APPROXIMATE ONLY

DRAWN BY  
PSC

DATE  
4/12/2024

SHEET  
S-15

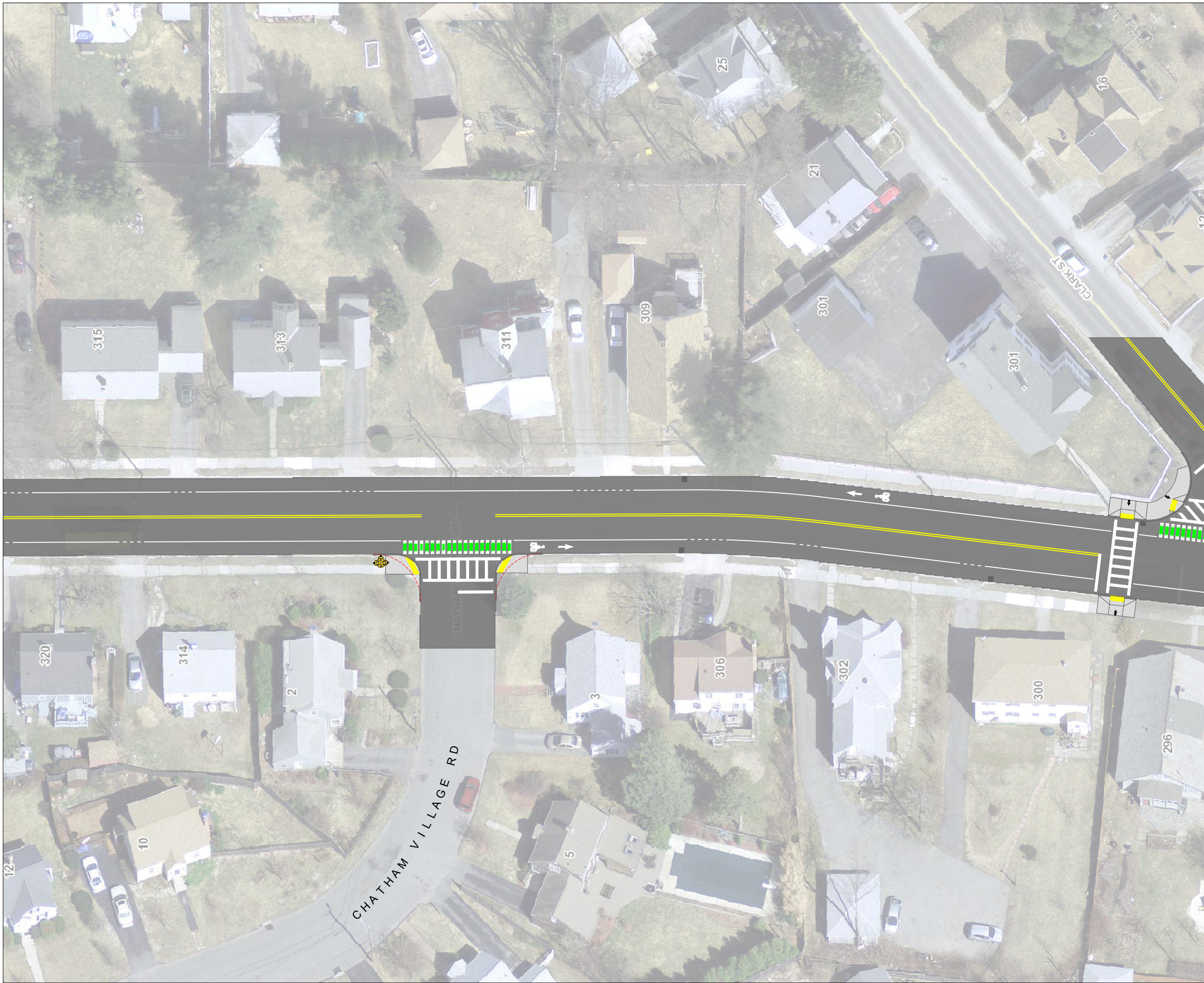


SCALE: 1" = 40'

REVISIONS

NO.	BY	DATE	DESCRIPTION





CITY OF  
WORCESTER  
DEPARTMENT OF  
TRANSPORTATION  
AND MOBILITY

PAVING PLAN  
FOR  
BURNCOAT ST



**NOTES**  
THIS IS A CONCEPT PLAN ONLY AND DID NOT INCLUDE FIELD SURVEY, UTILITY INFORMATION, OR RIGHT-OF-WAY RESEARCH. THE PROPOSED FEATURES ARE DEPICTED AS APPROXIMATE ONLY

DRAWN BY  
PSC

DATE  
4/12/2024

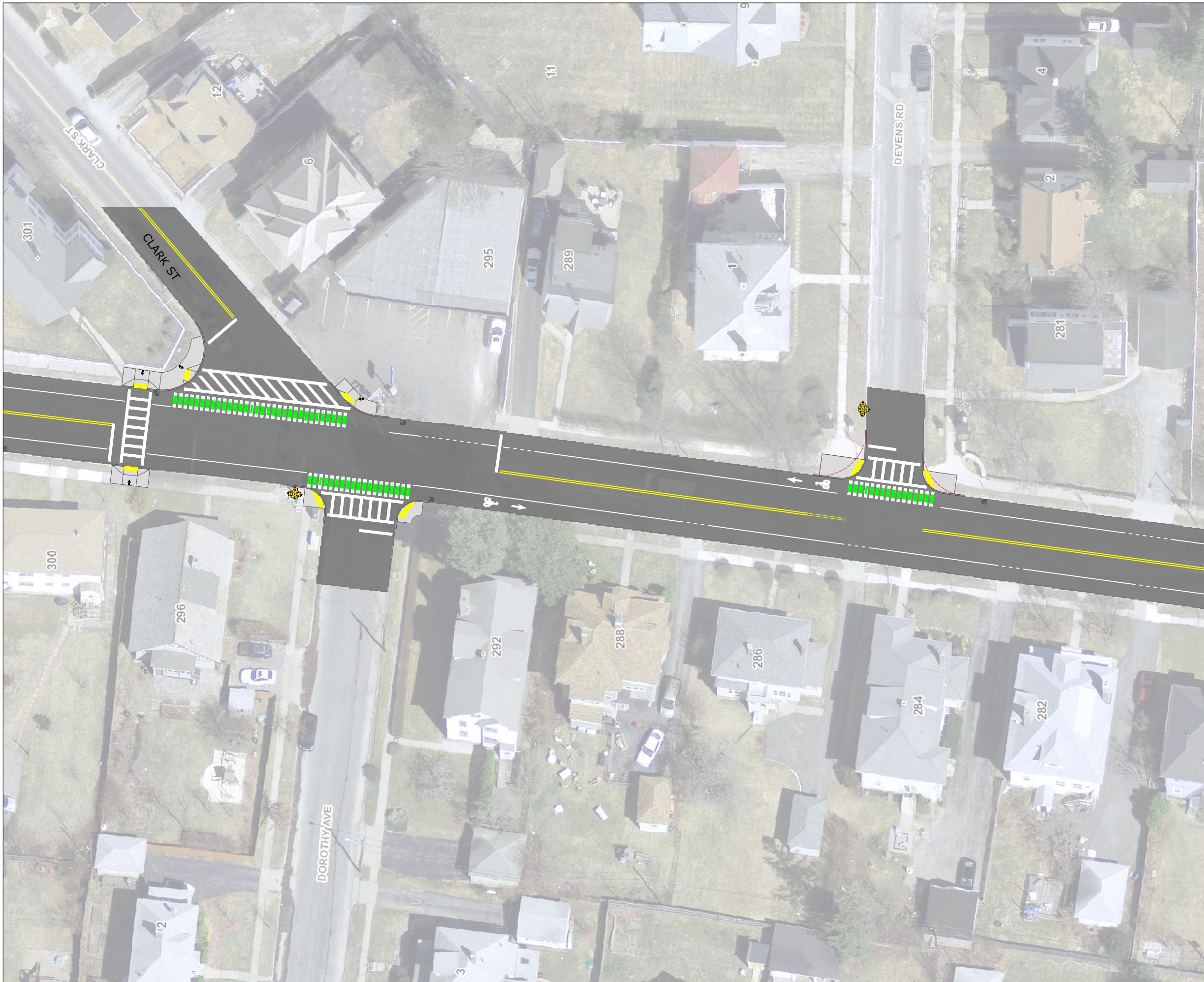
SHEET  
S-16



SCALE: 1" = 40'

REVISIONS

NO.	BY	DATE	DESCRIPTION



CITY OF  
WORCESTER  
DEPARTMENT OF  
TRANSPORTATION  
AND MOBILITY

PAVING PLAN  
FOR  
BURNCOAT ST

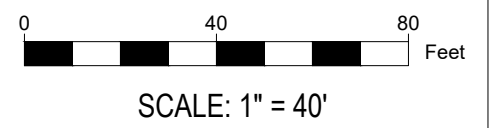


**NOTES**  
THIS IS A CONCEPT PLAN ONLY AND DID NOT INCLUDE FIELD SURVEY, UTILITY INFORMATION, OR RIGHT-OF-WAY RESEARCH. THE PROPOSED FEATURES ARE DEPICTED AS APPROXIMATE ONLY

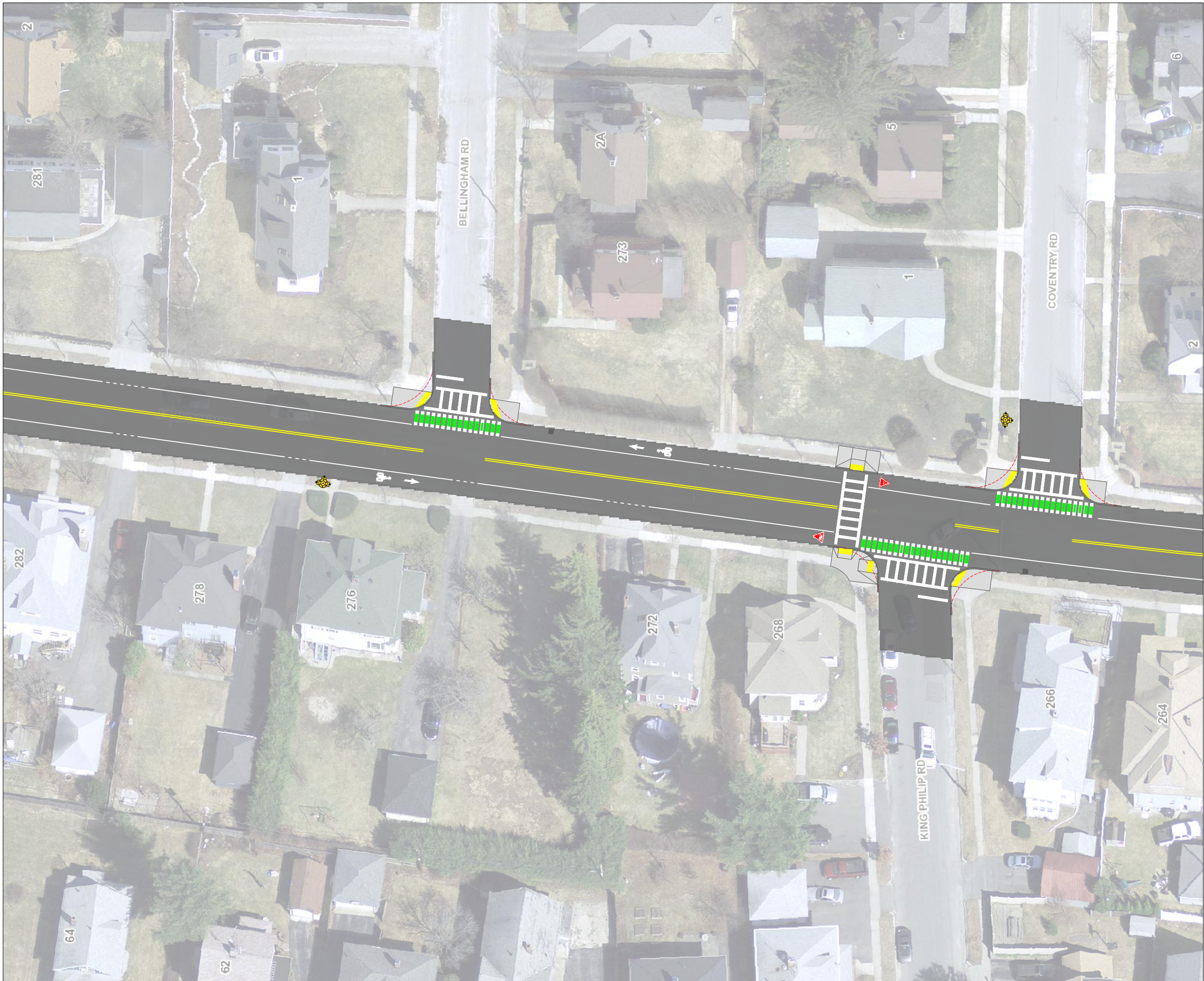
DRAWN BY  
PSC

DATE  
4/12/2024

SHEET  
S-17



REVISIONS			
NO.	BY	DATE	DESCRIPTION



CITY OF  
WORCESTER  
DEPARTMENT OF  
TRANSPORTATION  
AND MOBILITY

PAVING PLAN  
FOR  
BURNCOAT ST

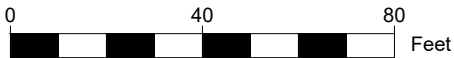


**NOTES**  
THIS IS A CONCEPT PLAN ONLY AND DID NOT INCLUDE FIELD SURVEY, UTILITY INFORMATION, OR RIGHT-OF-WAY RESEARCH. THE PROPOSED FEATURES ARE DEPICTED AS APPROXIMATE ONLY

DRAWN BY  
PSC

DATE  
4/12/2024

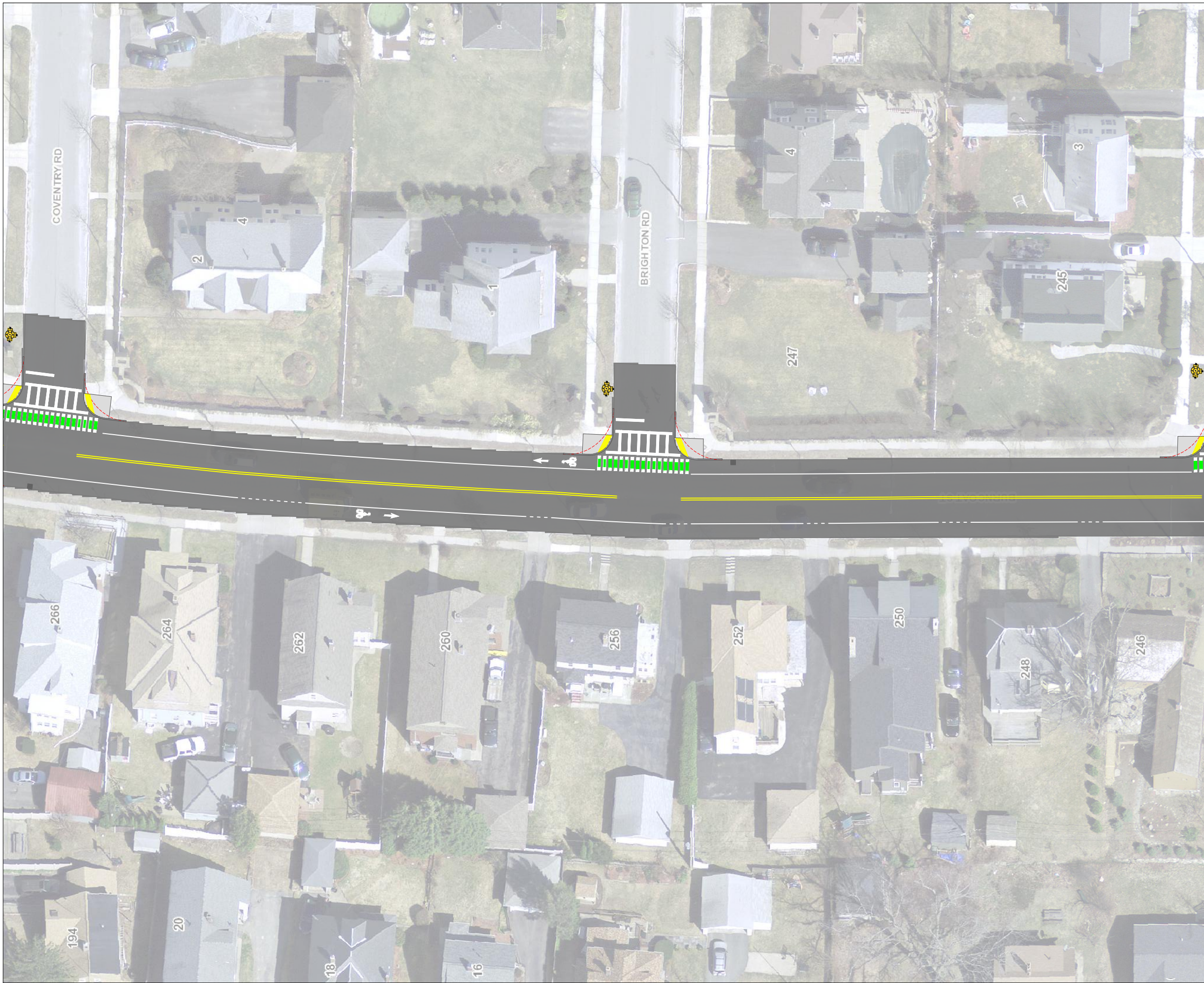
SHEET  
S-18



SCALE: 1" = 40'

REVISIONS

NO.	BY	DATE	DESCRIPTION



CITY OF  
WORCESTER  
DEPARTMENT OF  
TRANSPORTATION  
AND MOBILITY

PAVING PLAN  
FOR  
BURNCOAT ST



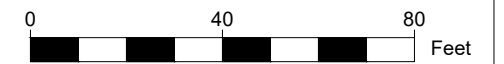
NOTES

THIS IS A CONCEPT PLAN ONLY AND DID NOT INCLUDE FIELD SURVEY, UTILITY INFORMATION, OR RIGHT-OF-WAY RESEARCH. THE PROPOSED FEATURES ARE DEPICTED AS APPROXIMATE ONLY

DRAWN BY  
PSC

DATE  
4/12/2024

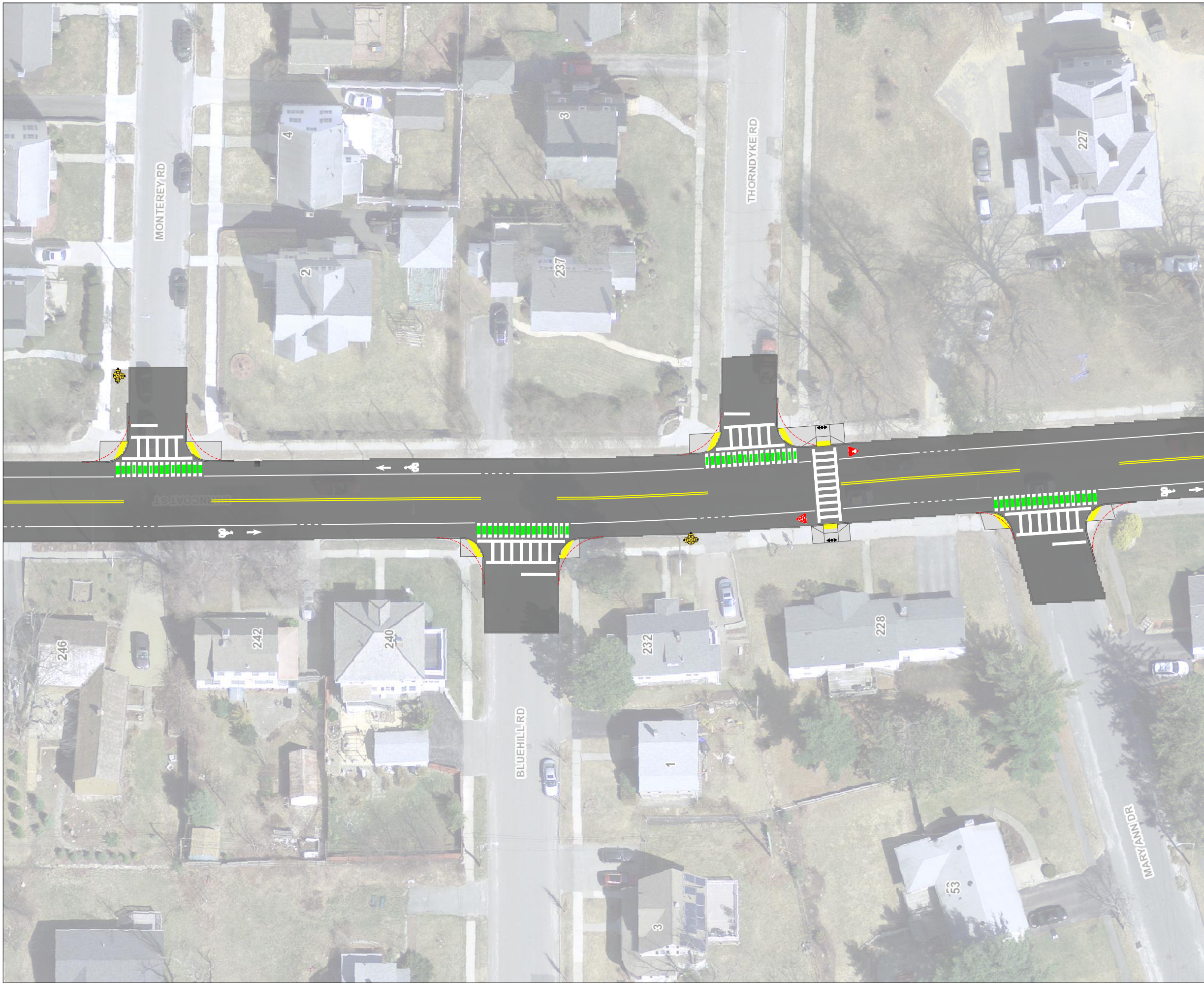
SHEET  
S-19



SCALE: 1" = 40'

REVISIONS

NO.	BY	DATE	DESCRIPTION



CITY OF  
WORCESTER  
DEPARTMENT OF  
TRANSPORTATION  
AND MOBILITY

PAVING PLAN  
FOR  
BURNCOAT ST



**NOTES**  
THIS IS A CONCEPT PLAN ONLY AND DID NOT INCLUDE FIELD SURVEY, UTILITY INFORMATION, OR RIGHT-OF-WAY RESEARCH. THE PROPOSED FEATURES ARE DEPICTED AS APPROXIMATE ONLY

DRAWN BY  
PSC

DATE  
4/12/2024

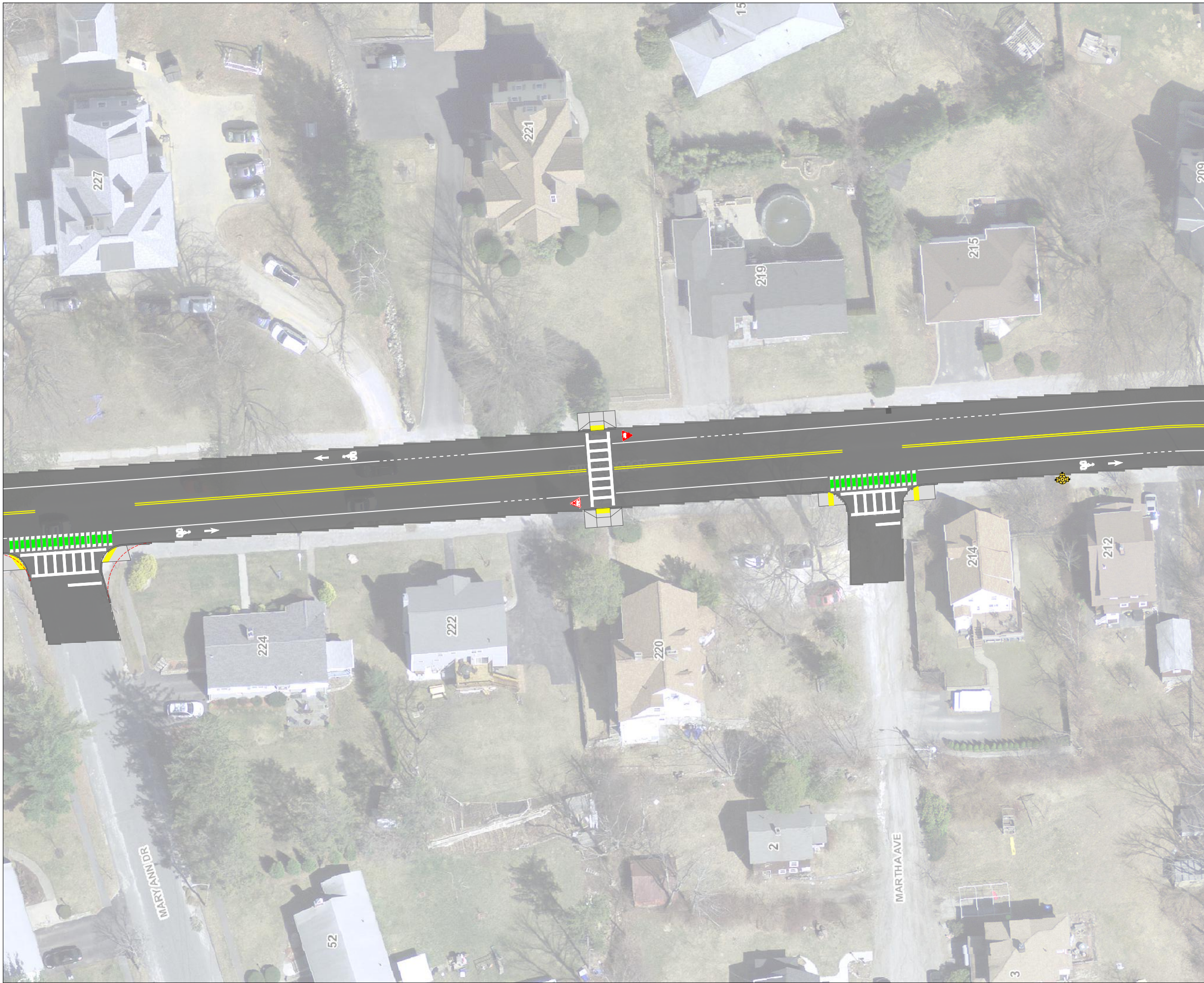
SHEET  
S-20



SCALE: 1" = 40'

REVISIONS

NO.	BY	DATE	DESCRIPTION



CITY OF  
WORCESTER  
DEPARTMENT OF  
TRANSPORTATION  
AND MOBILITY

PAVING PLAN  
FOR  
BURNCOAT ST



NOTES

THIS IS A CONCEPT PLAN ONLY AND DID NOT INCLUDE FIELD SURVEY, UTILITY INFORMATION, OR RIGHT-OF-WAY RESEARCH. THE PROPOSED FEATURES ARE DEPICTED AS APPROXIMATE ONLY

DRAWN BY  
PSC

DATE  
4/12/2024

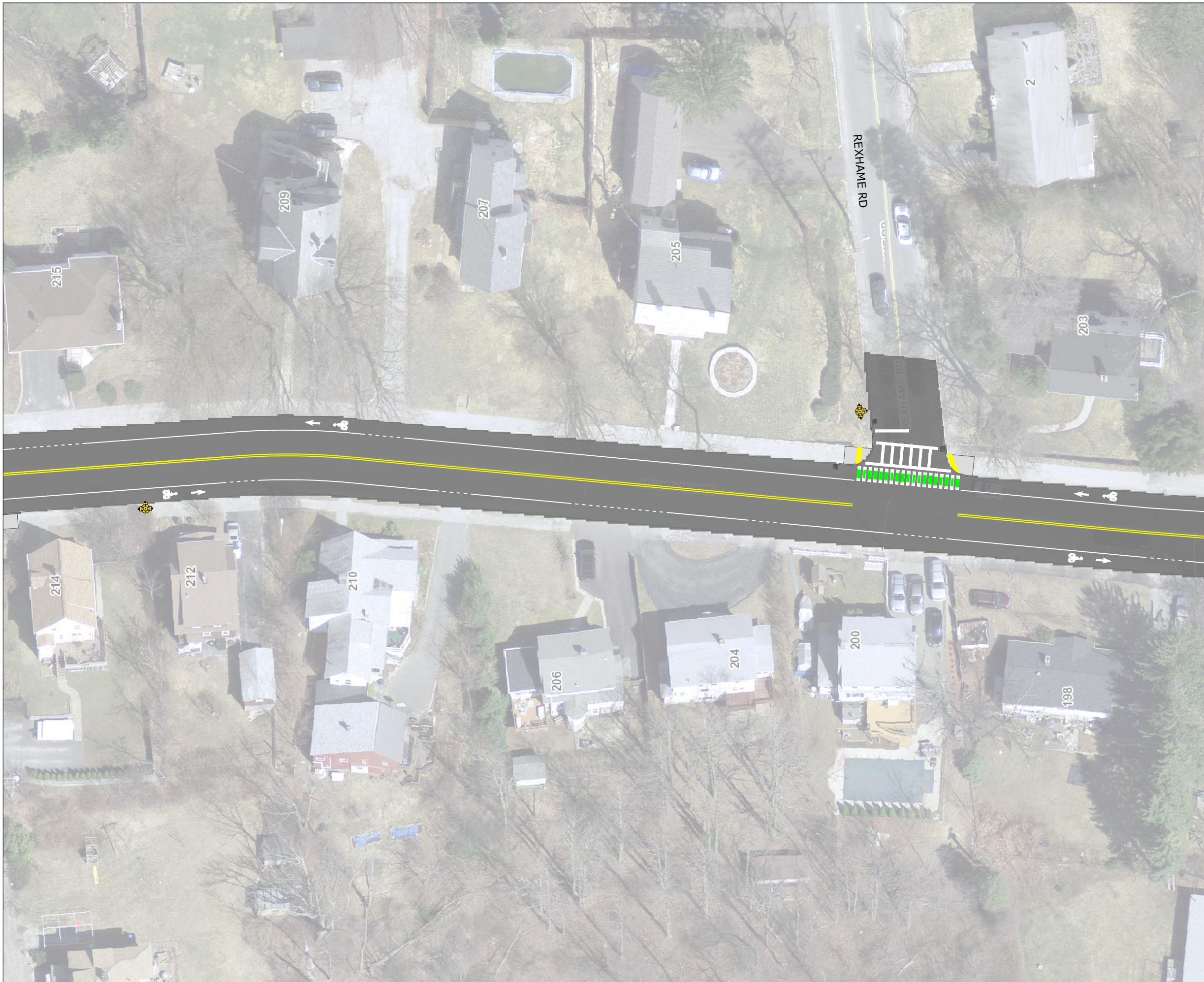
SHEET  
S-21



SCALE: 1" = 40'

REVISIONS

NO.	BY	DATE	DESCRIPTION



CITY OF  
WORCESTER  
DEPARTMENT OF  
TRANSPORTATION  
AND MOBILITY

PAVING PLAN  
FOR  
BURNCOAT ST



NOTES

THIS IS A CONCEPT PLAN ONLY AND DID NOT INCLUDE FIELD SURVEY, UTILITY INFORMATION, OR RIGHT-OF-WAY RESEARCH. THE PROPOSED FEATURES ARE DEPICTED AS APPROXIMATE ONLY

DRAWN BY  
PSC

DATE  
4/12/2024

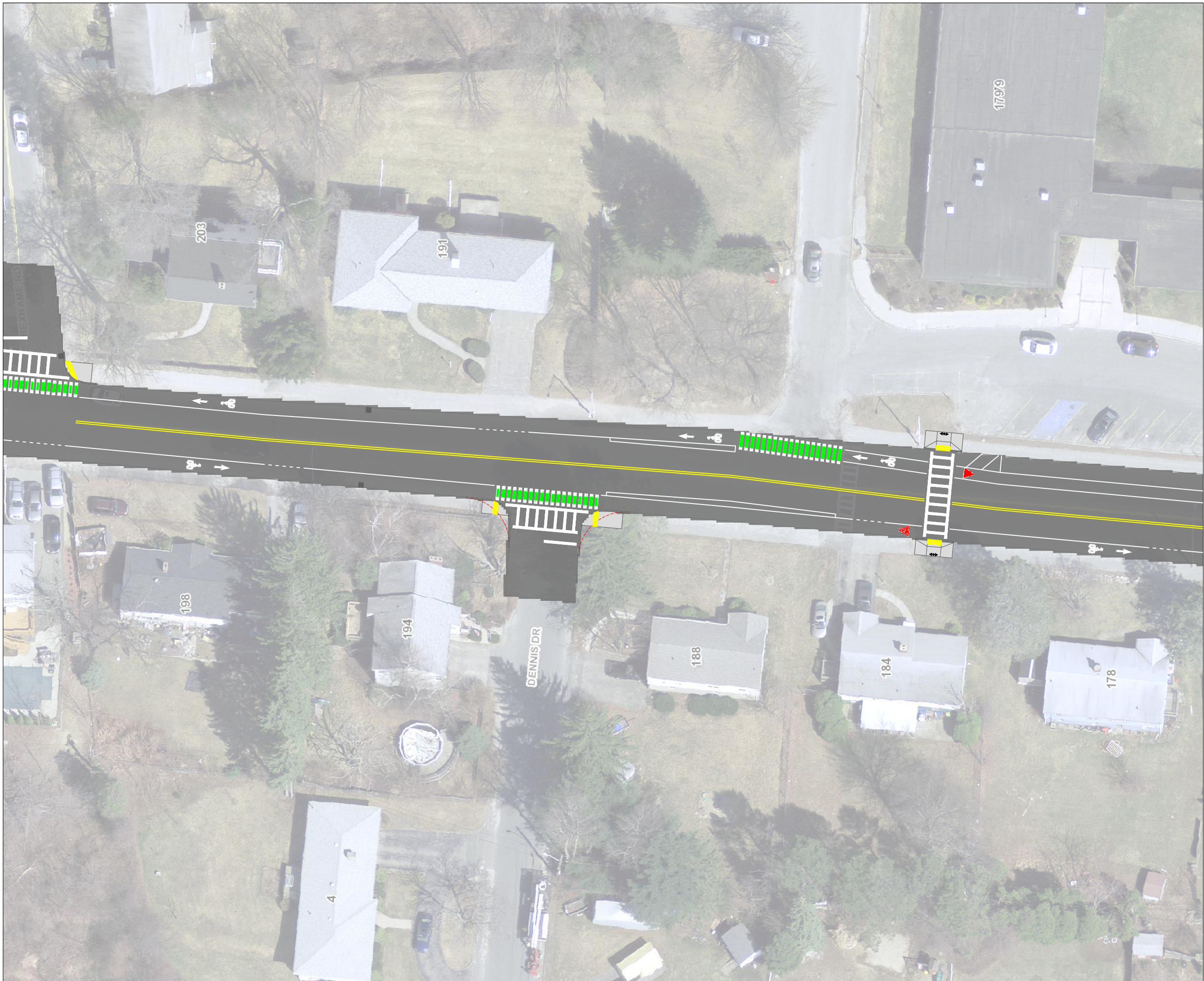
SHEET  
S-22



SCALE: 1" = 40'

REVISIONS

NO.	BY	DATE	DESCRIPTION



CITY OF  
WORCESTER  
DEPARTMENT OF  
TRANSPORTATION  
AND MOBILITY

PAVING PLAN  
FOR  
BURNCOAT ST



**NOTES**  
THIS IS A CONCEPT PLAN ONLY AND DID NOT INCLUDE FIELD SURVEY, UTILITY INFORMATION, OR RIGHT-OF-WAY RESEARCH. THE PROPOSED FEATURES ARE DEPICTED AS APPROXIMATE ONLY

DRAWN BY  
PSC

DATE  
4/12/2024

SHEET  
S-23



SCALE: 1" = 40'

REVISIONS

NO.	BY	DATE	DESCRIPTION





CITY OF  
WORCESTER  
DEPARTMENT OF  
TRANSPORTATION  
AND MOBILITY

PAVING PLAN  
FOR  
BURNCOAT ST



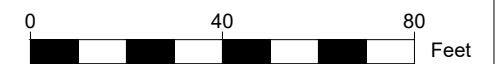
NOTES

THIS IS A CONCEPT PLAN ONLY AND DID NOT INCLUDE FIELD SURVEY, UTILITY INFORMATION, OR RIGHT-OF-WAY RESEARCH. THE PROPOSED FEATURES ARE DEPICTED AS APPROXIMATE ONLY

DRAWN BY  
PSC

DATE  
4/12/2024

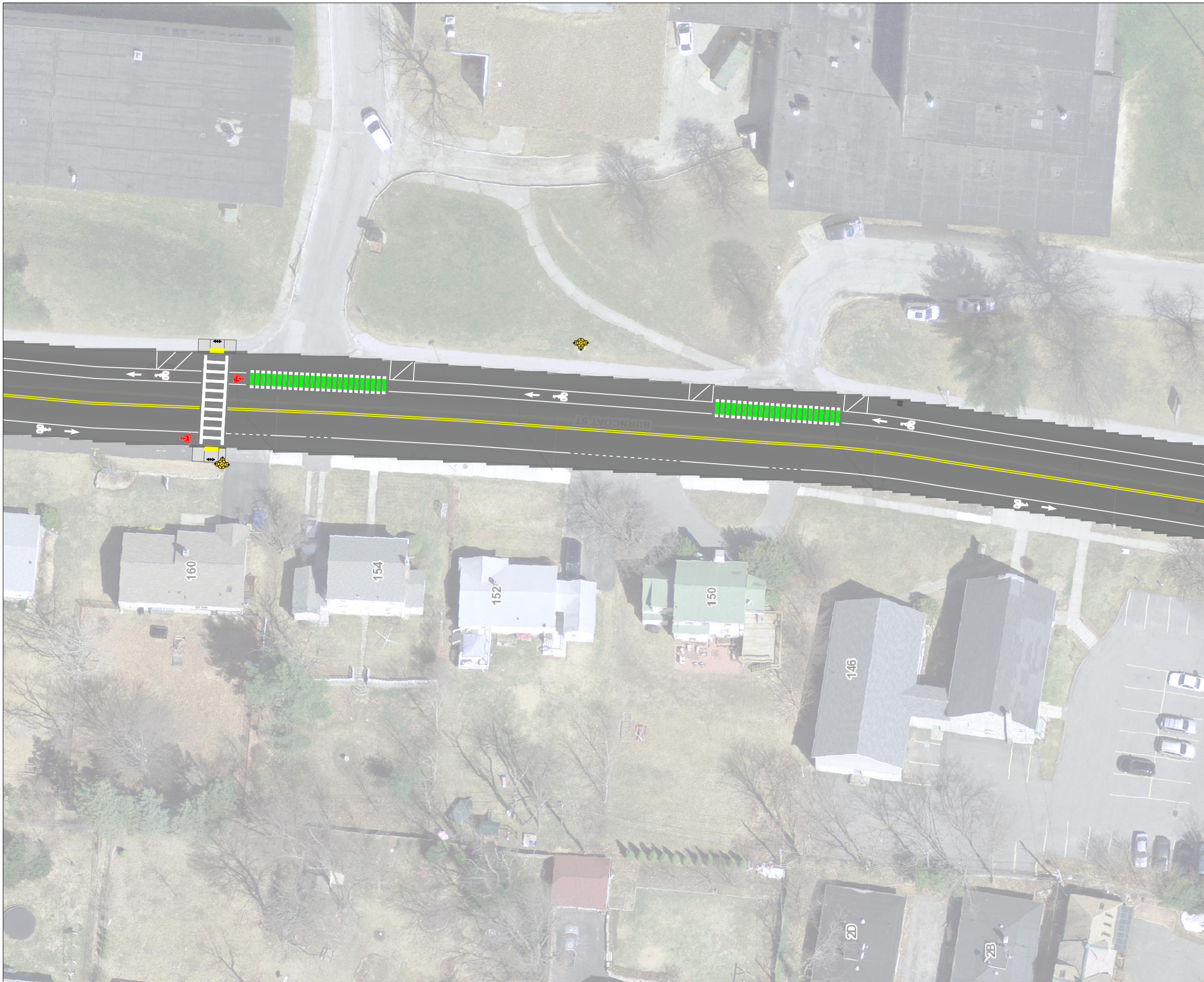
SHEET  
S-24



SCALE: 1" = 40'

REVISIONS

NO.	BY	DATE	DESCRIPTION



CITY OF  
WORCESTER  
DEPARTMENT OF  
TRANSPORTATION  
AND MOBILITY

PAVING PLAN  
FOR  
BURNCOAT ST



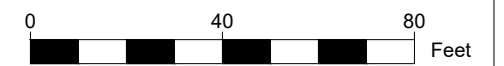
NOTES

THIS IS A CONCEPT PLAN ONLY AND DID NOT INCLUDE FIELD SURVEY, UTILITY INFORMATION, OR RIGHT-OF-WAY RESEARCH. THE PROPOSED FEATURES ARE DEPICTED AS APPROXIMATE ONLY

DRAWN BY  
PSC

DATE  
4/12/2024

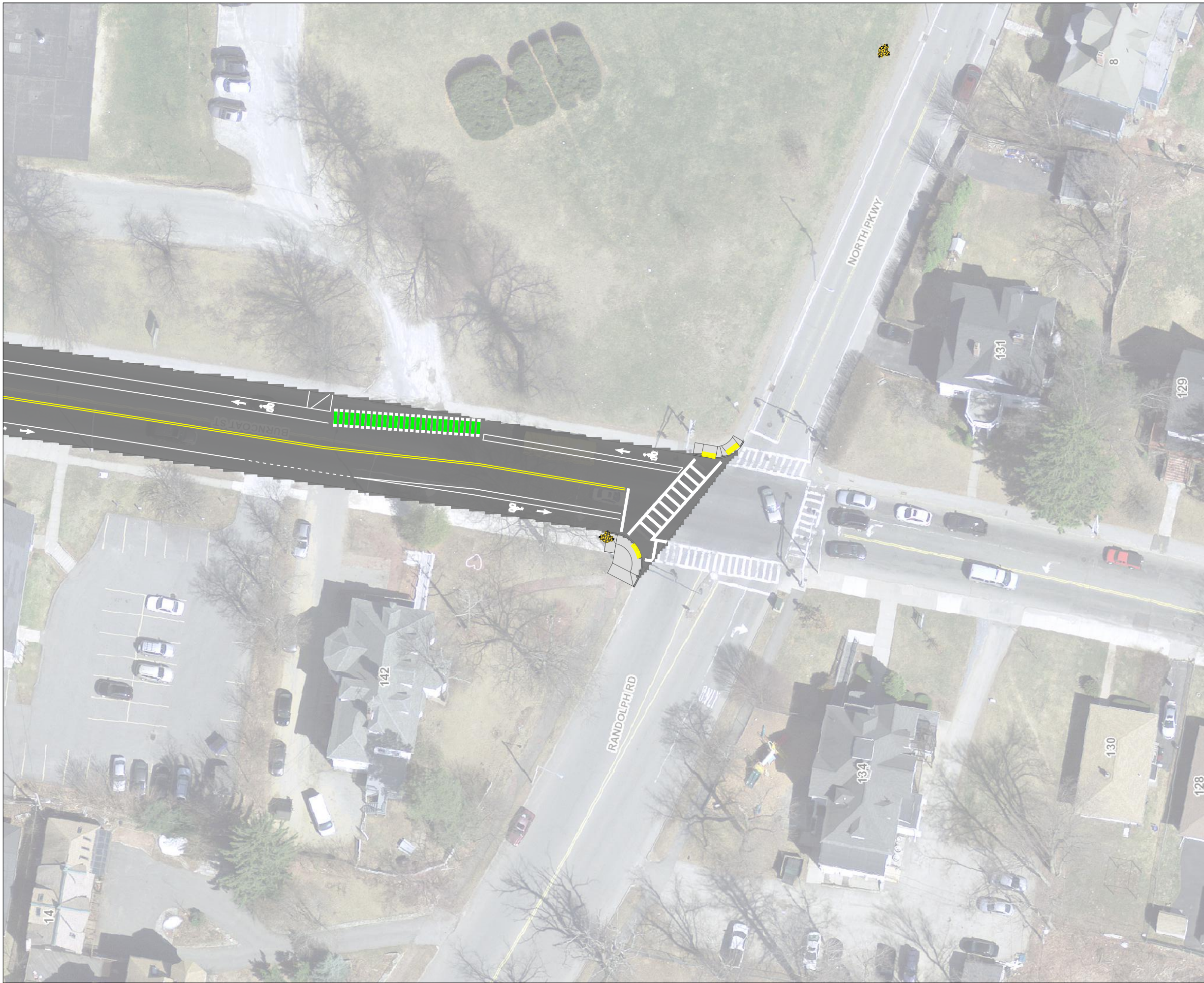
SHEET  
S-25



SCALE: 1" = 40'

REVISIONS

NO.	BY	DATE	DESCRIPTION



CITY OF  
WORCESTER  
DEPARTMENT OF  
TRANSPORTATION  
AND MOBILITY

PAVING PLAN  
FOR  
BURNCOAT ST

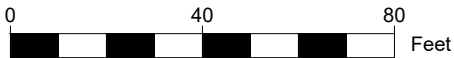


**NOTES**  
THIS IS A CONCEPT PLAN ONLY AND DID NOT INCLUDE FIELD SURVEY, UTILITY INFORMATION, OR RIGHT-OF-WAY RESEARCH. THE PROPOSED FEATURES ARE DEPICTED AS APPROXIMATE ONLY

DRAWN BY  
PSC

DATE  
4/12/2024

SHEET  
S-26



SCALE: 1" = 40'

REVISIONS

NO.	BY	DATE	DESCRIPTION