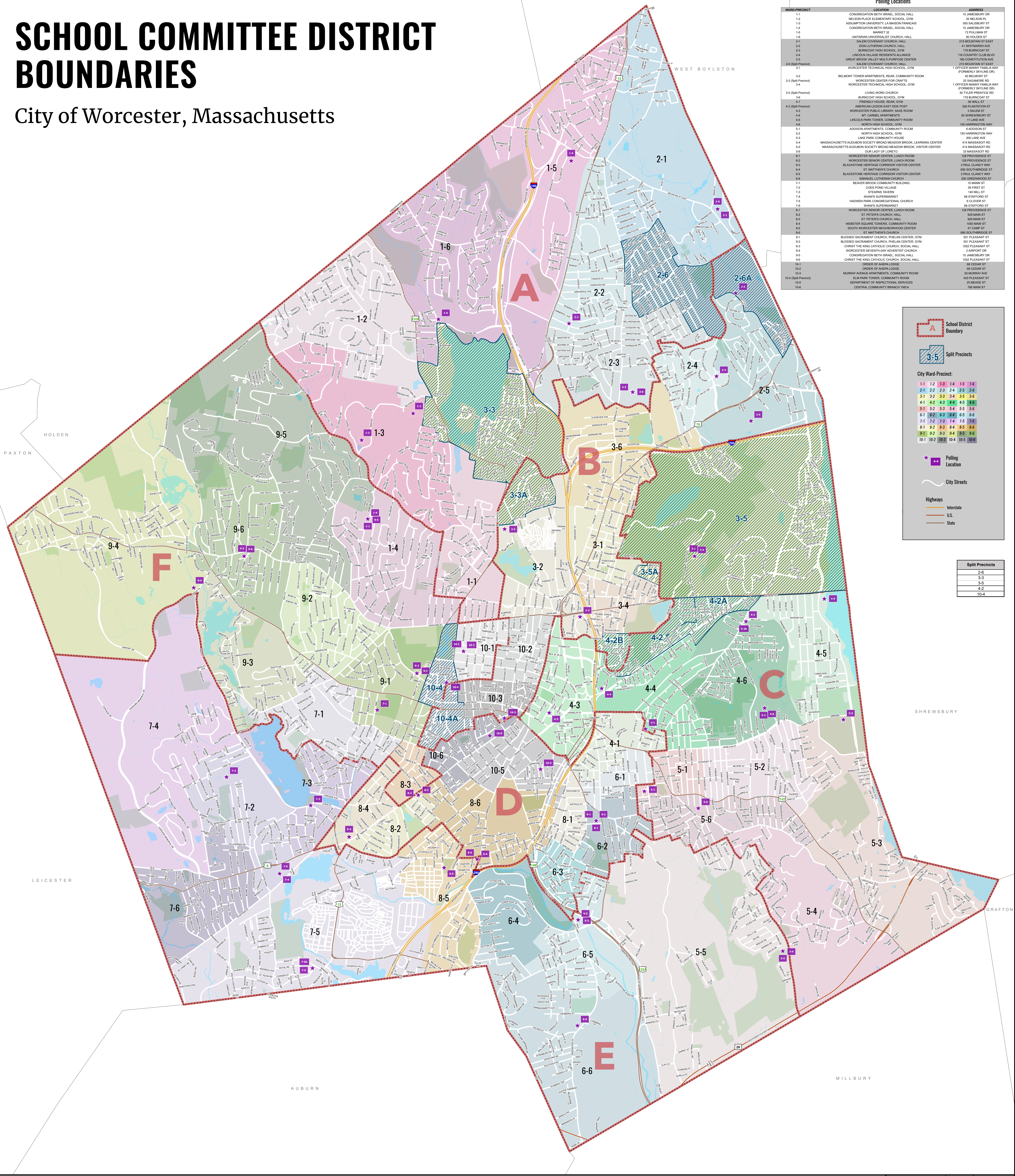


SCHOOL COMMITTEE DISTRICT BOUNDARIES

City of Worcester, Massachusetts

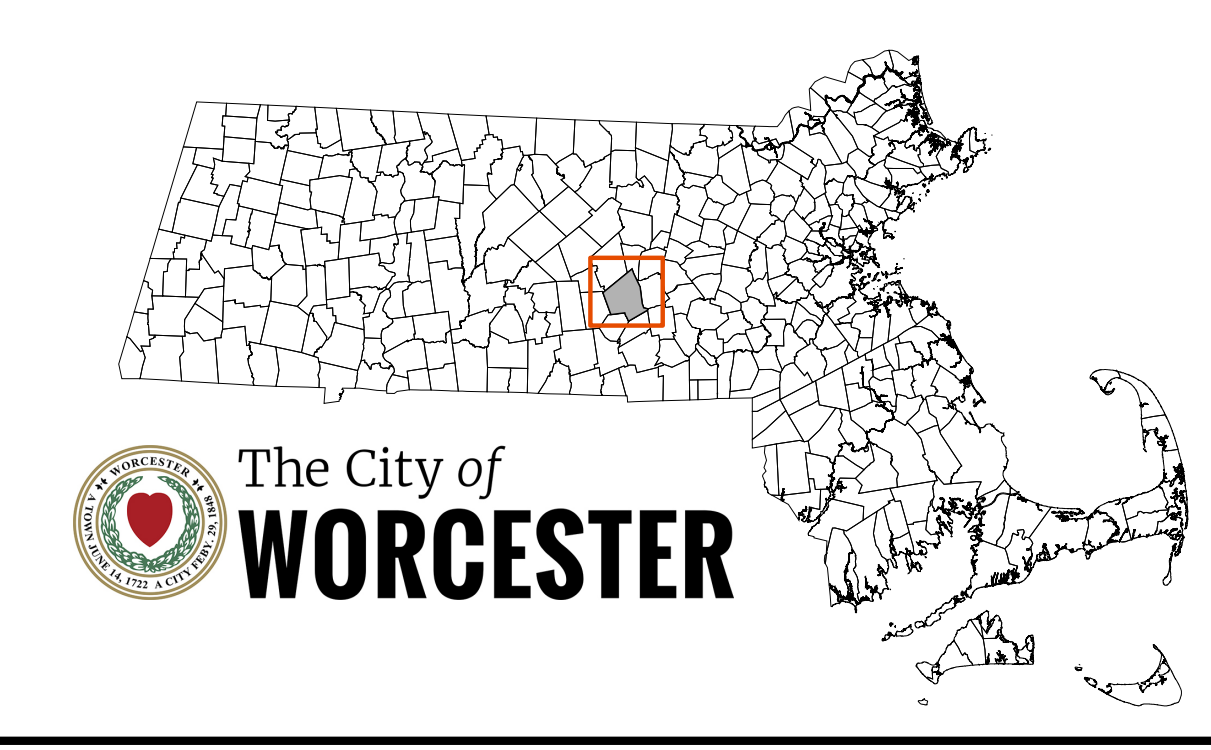


WARD-PRECINCT	LOCATION	ADDRESS
1-1	CONGREGATION BETH ISRAEL, SOCIAL HALL	15 JAMESBURY DR
1-2	NELSON PLACE ELEMENTARY SCHOOL, GYM	30 NELSON ST
1-3	ASSUMPTION UNIVERSITY LA MAMON FRANCIS	500 SALESBURY ST
1-4	CONGREGATION BETH ISRAEL, SOCIAL HALL	15 JAMESBURY DR
1-5	MARKET 32	72 PULLMAN ST
1-6	UNITARIAN UNIVERSALIST CHURCH, HALL	90 HOLDEN ST
2-1	SALEM COVENANT CHURCH, HALL	218 MOUNTAIN ST EAST
2-2	ZION LUTHERAN CHURCH, HALL	41 WYHAMPSHIRE AVE
2-3	BURNING CHURCH, GYM	179 BURKHOFF ST
2-4	LINCOLN VILLAGE RESIDENTS ALLIANCE	116 COUNTRY CLUB BLVD
2-5	GREAT BRICK HALLER MULTIPURPOSE CENTER	186 CONSTITUTION AVE
2-6	SALEM COVENANT CHURCH, HALL	218 MOUNTAIN ST EAST
2-6 (SH Precinct)	WORCESTER TECHNICAL HIGH SCHOOL, GYM	1 OFFICER MANNY FAMILA WAY (FORMERLY SOUTHERN DR)
3-1	BEAUMONT TOWER APARTMENTS, REAR, COMMUNITY ROOM	40 BELMONT ST
3-3 (SH Precinct)	WORCESTER CENTER FOR ORPHANS	1 OFFICER MANNY FAMILA WAY (FORMERLY SOUTHERN DR)
3-4	WORCESTER TECHNICAL HIGH SCHOOL, GYM	30 TYLER PRENTICE RD
3-5 (SH Precinct)	LIVING WORD CHURCH	179 BURKHOFF ST
4-1	BURNING CHURCH, GYM	30 WALL ST
4-2 (SH Precinct)	FRIENDLY HOUSE, REAR, GYM	308 PLANTATION ST
4-3	AMERICAN LEGION EAST SIDE POST	338 STATE ST
4-4	WORCESTER PUBLIC LIBRARY, SALES ROOM	50 SHREWSBURY ST
4-5	ST. CARMEL APARTMENTS	11 LAKE AVE
4-6	LINCOLN PARK TOWER, COMMUNITY ROOM	150 HARRINGTON WAY
5-1	NORTH HIGH SCHOOL, GYM	8 ADDISON ST
5-2	ADDITION APARTMENTS, COMMUNITY ROOM	150 HARRINGTON WAY
5-3	LAKE PARK COMMUNITY HOUSE	300 LAKE AVE
5-4	MASSACHUSETTS AUDUBON SOCIETY BROAD MEADOW BROOK, VISITOR CENTER	414 MASSAHOFF RD
5-5	MASSACHUSETTS AUDUBON SOCIETY BROAD MEADOW BROOK, VISITOR CENTER	33 MASSAHOFF RD
5-6	CLUB LADY OF LORVED	128 PROVIDENCE ST
6-1	WORCESTER SENIOR CENTER, LUNCH ROOM	128 PROVIDENCE ST
6-2	WORCESTER SENIOR CENTER, LUNCH ROOM	128 PROVIDENCE ST
6-3	BLACKSTONE HERITAGE CORRIDOR VISITOR CENTER	379A CLANCY WAY
6-4	ST. MATTHEW'S CHURCH	66 SOUTHBRIDGE ST
6-5	BLACKSTONE HERITAGE CORRIDOR VISITOR CENTER	379A CLANCY WAY
6-6	EMMANUEL LUTHERAN CHURCH	205 GREENWOOD ST
7-1	BEAVER BROOK COMMUNITY BUILDING	10 MANN ST
7-2	COSES POND VILLAGE	28 FIRST ST
7-3	STEARNS TOWER	140 MILL ST
7-4	SHAW'S SUPERMARKET	6 CLOVER ST
7-5	HADVEN PARK CONGREGATIONAL CHURCH	68 STAFFORD ST
7-6	SHAW'S SUPERMARKET	68 STAFFORD ST
8-1	WORCESTER SENIOR CENTER, LUNCH ROOM	128 PROVIDENCE ST
8-2	ST. PETER'S CHURCH, HALL	503 MAIN ST
8-3	ST. PETER'S CHURCH, HALL	503 MAIN ST
8-4	WEBSTER SQUARE TOWERS, COMMUNITY ROOM	1000 MAIN ST
8-5	SOUTH WORCESTER NEIGHBORHOOD CENTER	41 CAMP ST
8-6	ST. MATTHEW'S CHURCH	66 SOUTHBRIDGE ST
9-1	BLESSED SACRAMENT CHURCH, PHILAN CENTER, GYM	551 PLEASANT ST
9-2	BLESSED SACRAMENT CHURCH, PHILAN CENTER, GYM	551 PLEASANT ST
9-3	CHRIST THE KING CATHOLIC CHURCH, SOCIAL HALL	192 PLEASANT ST
9-4	WORCESTER BETHLEHEM ADVENTIST CHURCH	7 AIRPORT DR
9-5	CONGREGATION BETH ISRAEL, SOCIAL HALL	15 JAMESBURY DR
9-6	CHRIST THE KING CATHOLIC CHURCH, SOCIAL HALL	192 PLEASANT ST
10-1	ORDER OF ABERLODGE	68 CEDAR ST
10-2	ORDER OF ABERLODGE	68 CEDAR ST
10-3	ORDER OF ABERLODGE	68 CEDAR ST
10-4	MURRAY AVENUE APARTMENTS, COMMUNITY ROOM	50 MURRAY AVE
10-4 (SH Precinct)	ELM PARK TOWER, COMMUNITY ROOM	425 PLEASANT ST
10-5	DEPARTMENT OF INSPECTORIAL SERVICES	25 MEADE ST
10-6	CENTRAL COMMUNITY BRANCH INCA	788 MAIN ST

Legend

- A School District Boundary
- 3-5 Split Precincts
- City Ward-Precinct:
 - 1-1 1-2 1-3 1-4 1-5 1-6
 - 2-1 2-2 2-3 2-4 2-5 2-6
 - 3-1 3-2 3-3 3-4 3-5 3-6
 - 4-1 4-2 4-3 4-4 4-5 4-6
 - 5-1 5-2 5-3 5-4 5-5 5-6
 - 6-1 6-2 6-3 6-4 6-5 6-6
 - 7-1 7-2 7-3 7-4 7-5 7-6
 - 8-1 8-2 8-3 8-4 8-5 8-6
 - 9-1 9-2 9-3 9-4 9-5 9-6
 - 10-1 10-2 10-3 10-4 10-5 10-6
- ★ Polling Location
- City Streets
- Highways:
 - Interstate
 - U.S.
 - State

Split Precincts
2-6
3-3
3-5
4-2
10-4

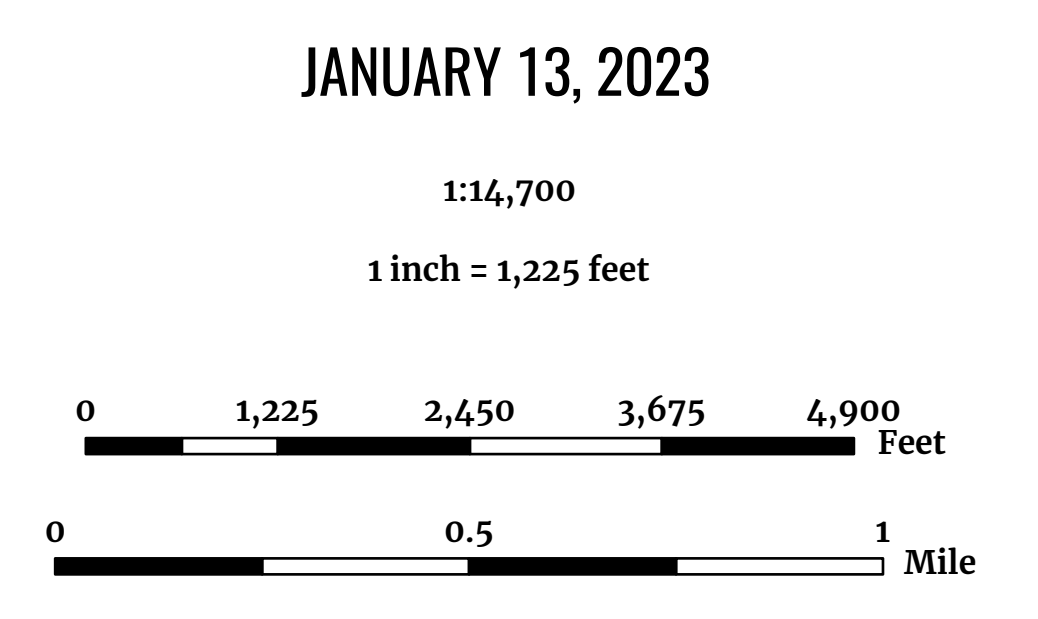


DATA SOURCES:
 School Committee District Boundaries prepared by Nathaniel Persily, James B. McClatchy Professor of Law, Stanford Law School. These boundaries were approved by the Worcester Board of Election Commissioners on July 27, 2022.

All Other Data: City of Worcester Geographic Information System
 Original Data - Digitized at 1:480 scale (Data true resolution: 1 inch = 40 feet).
 Updated Using Spring 2003 Aerial Photography at 1:1,200 scale (1 inch = 100 feet).
 Further Updates Using City of Worcester Information.

The ward and precinct boundaries depicted on this map were adopted by the Board of Election Commissioners October 14, 2021 and were approved by the Local Election Districts Review Committee October 27, 2021. These boundaries became effective December 31, 2021.

COORDINATE SYSTEM:
 All map data is in the Massachusetts State Plane Coordinate system, North American Datum of 1983, Massachusetts Mainland Zone (4151). Units are measured in Feet.



Produced by the City of Worcester
 Department of Innovation & Technology
 Geographic Information Systems Division
 Worcester, Massachusetts

Considerable effort has been made to ensure the accuracy, correctness and timeliness of data presented; however, this information is only as accurate as its sources and may not reflect the most current information. The City of Worcester assumes no liability for any errors, omissions or inaccuracies and makes no warranty, representation or guaranty of any kind, express or implied, as to the content or for any decisions made or actions taken or not taken by the user based upon any information provided on this map.

